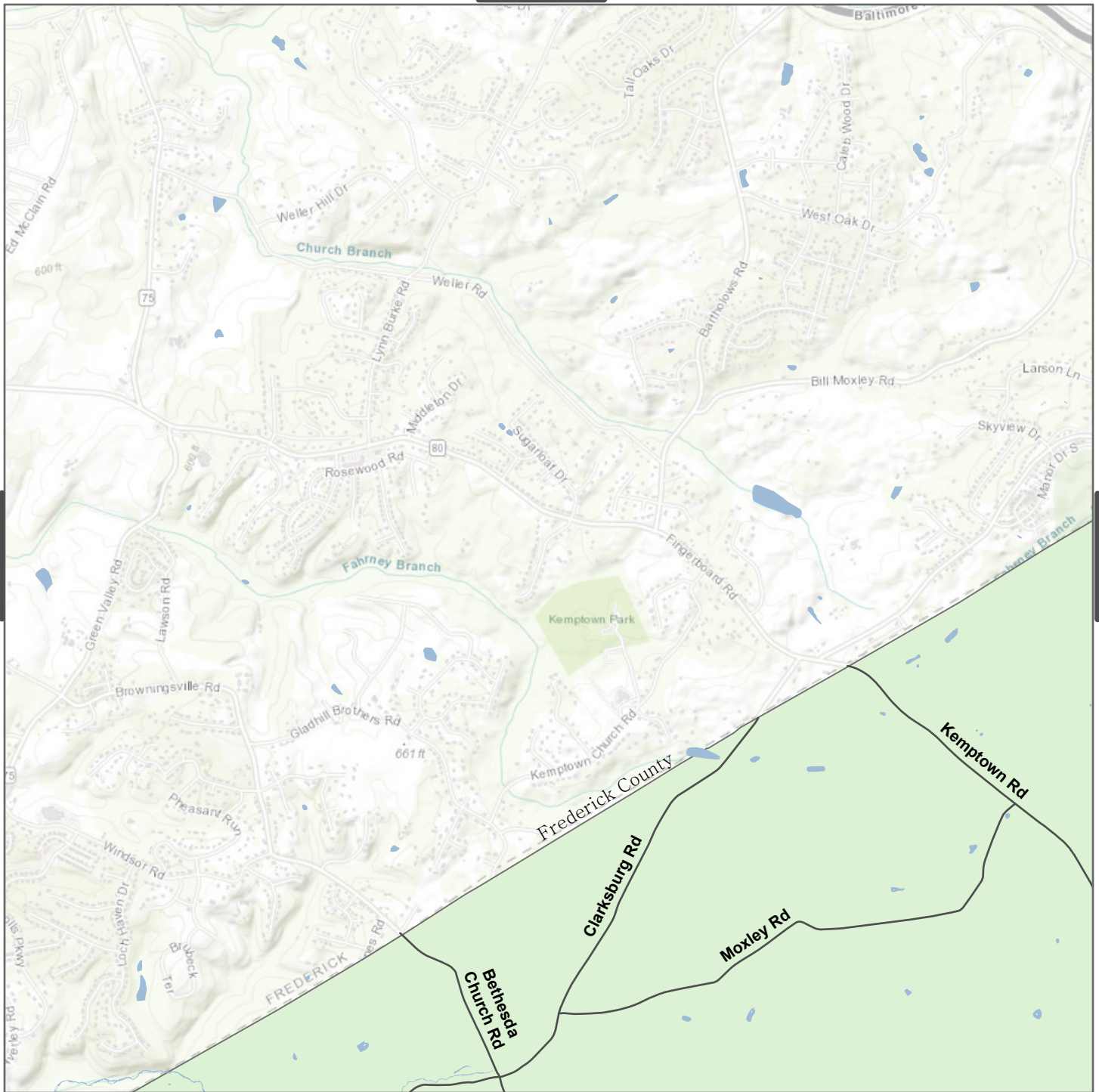


The transitways and transit stations identified in the Transitway Map Book can be read in accessible format in the Transitways Table and Transit Stations Table available on Montgomery Planning's [Master Plan of Highways and Transitways webpage](#).

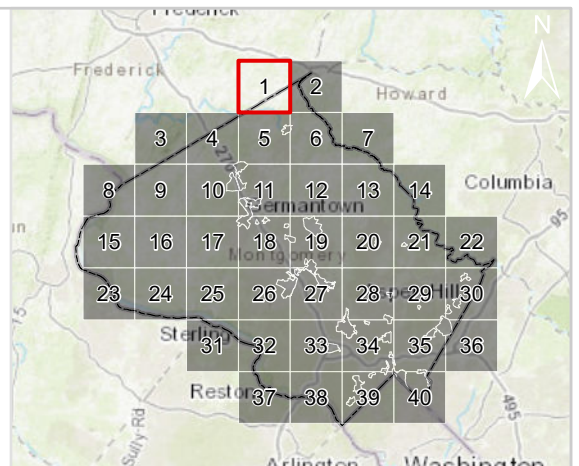
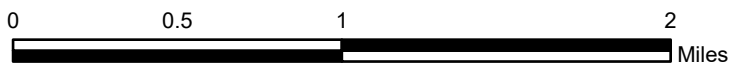
Index to Master Plan of Highways and Transitways Mapbook

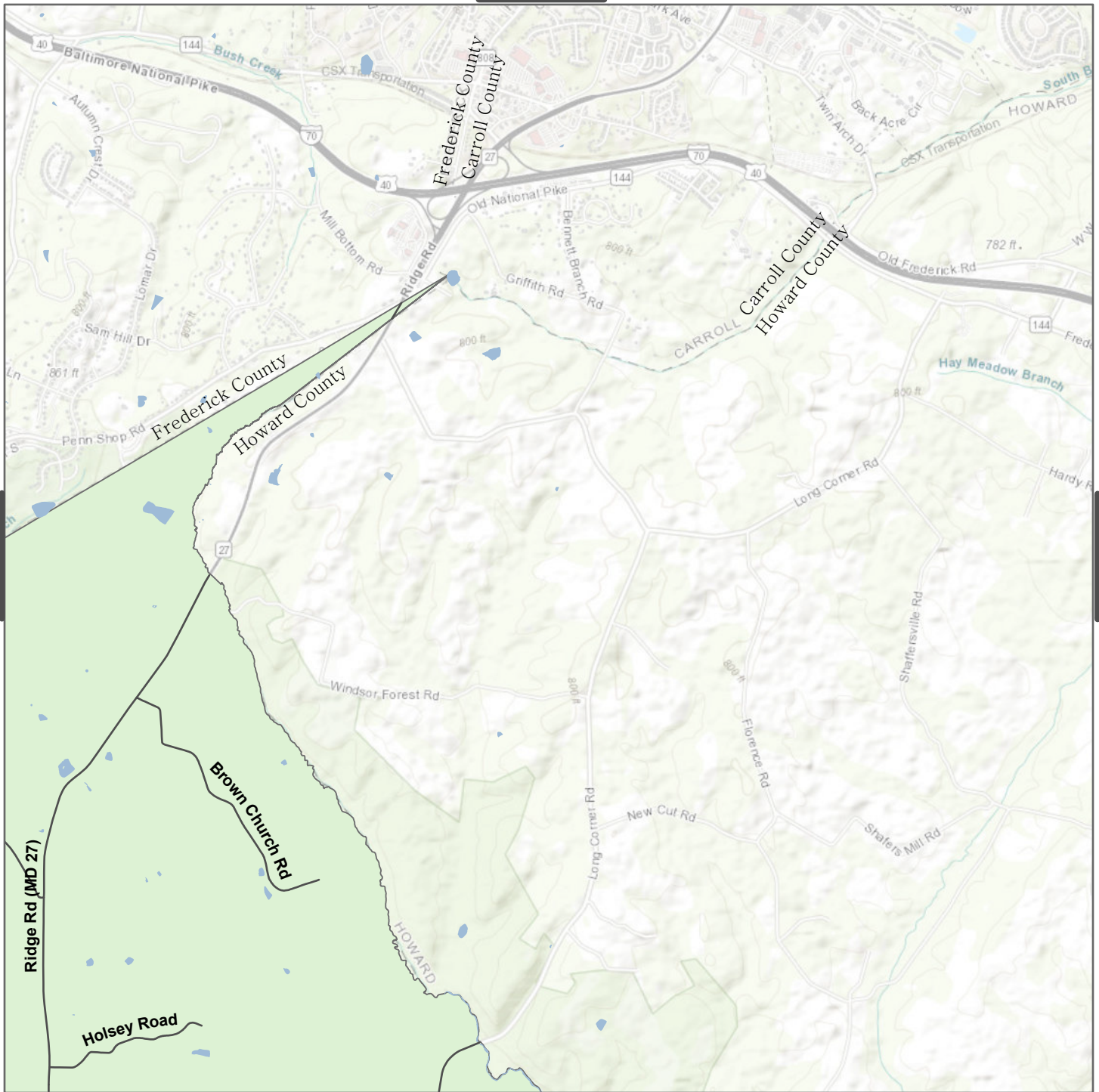
Downtowns, Town Centers, and Industrial Areas

Title	Area Type	Page Number
Downtown Bethesda	Downtown	41
Downtown Friendship Heights & Westbard Town Center	Downtown & Town Center	42
Downtown Life Sciences / FDA Village & White Oak	Downtown & Town Center	43
Downtown North Bethesda, Twinbrook, & Randolph Hills Town Center	Downtown & Town Center	44
Downtown Rock Spring	Downtown	45
Downtown Silver Spring & 16th Street Station Town Center	Downtown & Town Center	46
Downtown Wheaton, Kensington Town Center & Kensington Industrial Area	Downtown, Town Center, and Industrial	47
Life Sciences, Washingtonian/Traville/USG Town Center, & Shady Grove 1 Industrial Area	Downtown, Town Center & Industrial	48
Ashton Town Center & Sandy Spring Town Center	Town Center	49
Briggs Chaney Town Center & Fairland Town Center	Town Center	50
Burtonsville Town Center & Burtonsville Industrial Area	Town Center & Industrial	51
Cabin Branch Town Center & Clarksburg Town Center	Town Center	52
Chevy Chase Lake Town Center	Town Center	53
Colesville Town Center	Town Center	54
Damascus Town Center	Town Center	55
Forest Glen Town Center & Montgomery Hills Town Center	Town Center	56
Four Corners Town Center	Town Center	57
Foxchapel Town Center & Germantown Industrial Area	Town Center & Industrial	58
Germantown Town Center & Milestone Town Center	Town Center	59
Glenmont Town Center	Town Center	60
Hyattstown Town Center	Town Center	61
Layhill Town Center	Town Center	62
Long Branch Town Center & Takoma Langley Crossroads Town Center	Town Center	63
Lower Village Town Center	Town Center	64
Lyttonsville Town Center & Lyttonsville Industrial Area	Town Center & Industrial	65
Montgomery Village Town Center	Town Center	66
Olney Town Center	Town Center	67
Shady Grove Town Center, Gude Drive & Shady Grove 2 Industrial Area	Town Center & Industrial	68
Veirs Mill - Randolph Town Center	Town Center	69
Airpark Industrial Area	Industrial	70

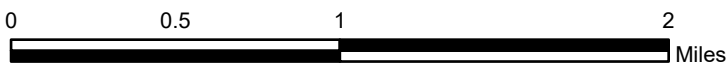
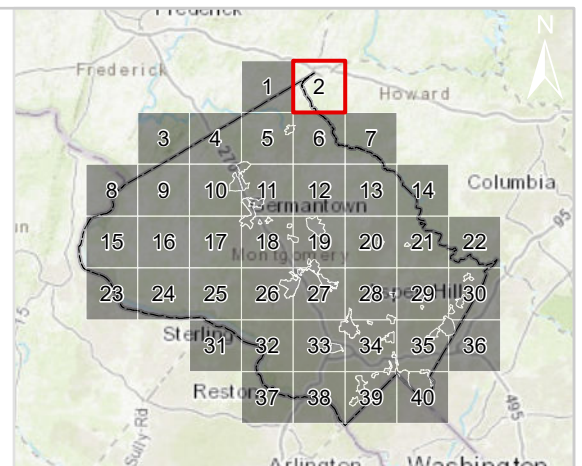


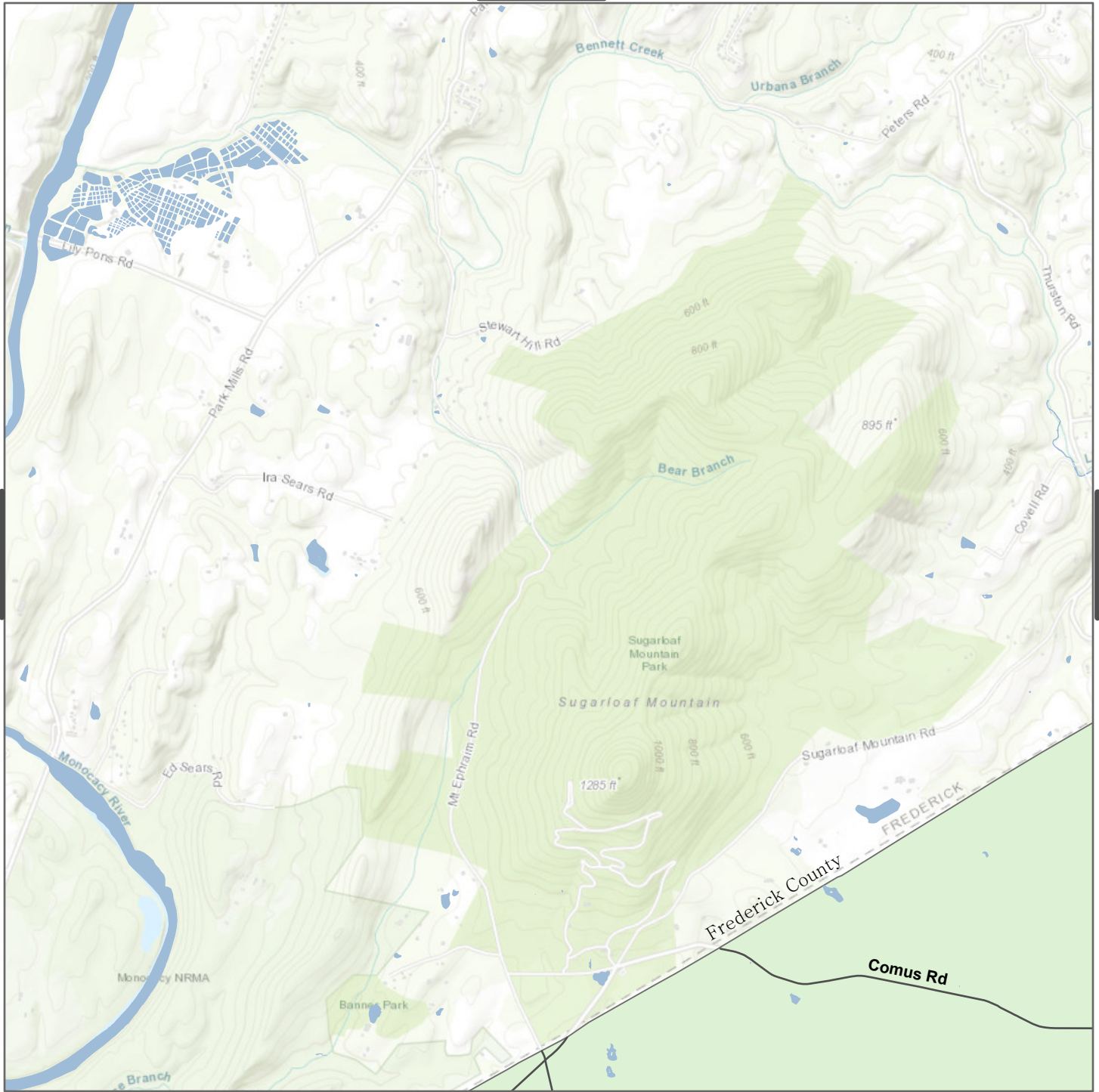
Master Plan of Highways and Transitways Designations



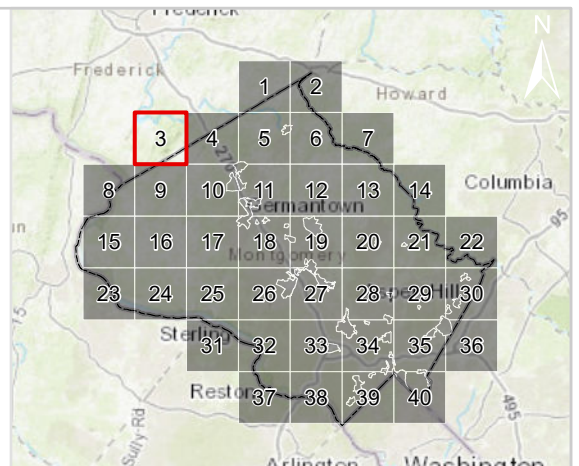


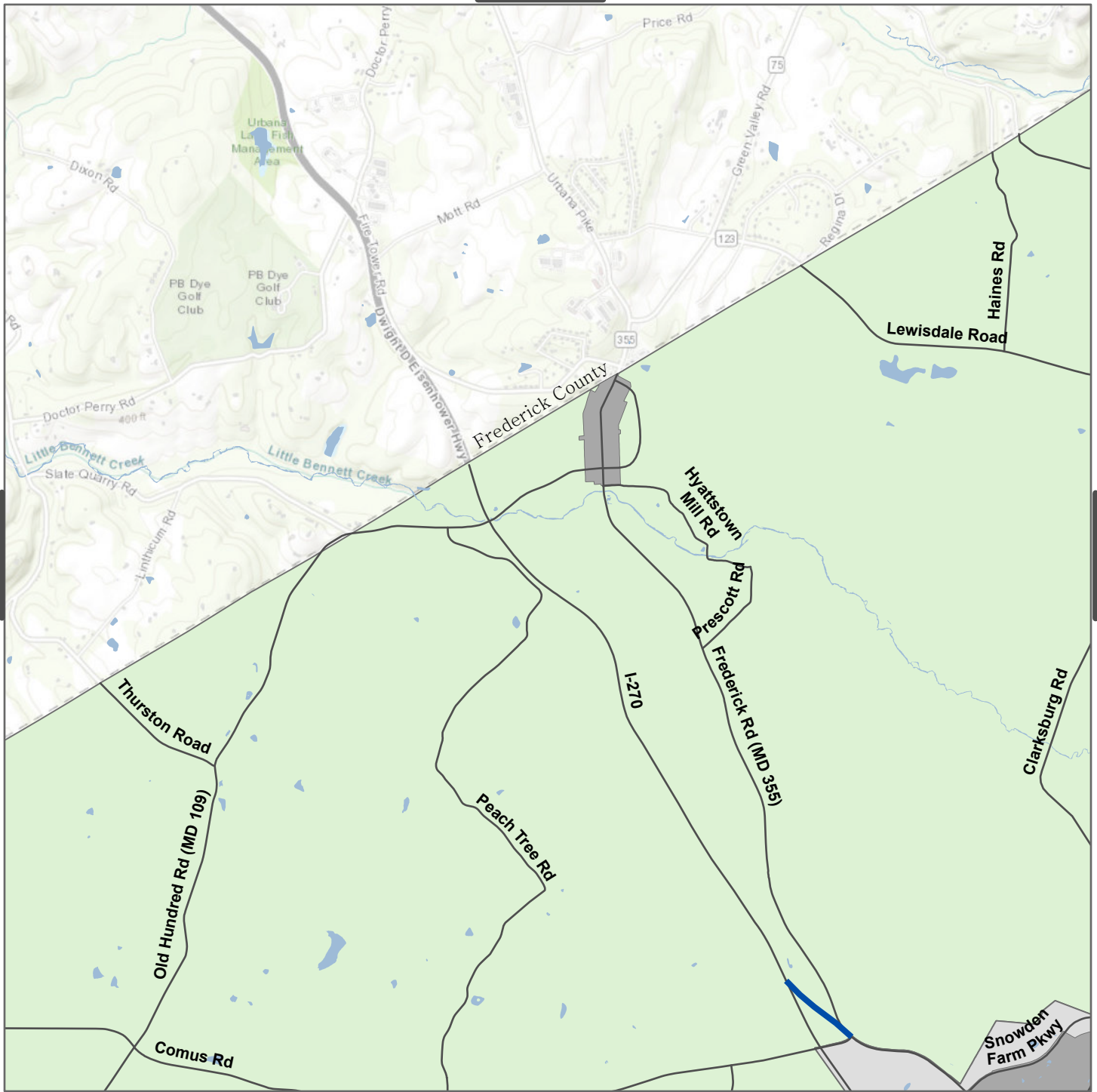
Master Plan of Highways and Transitways Designations





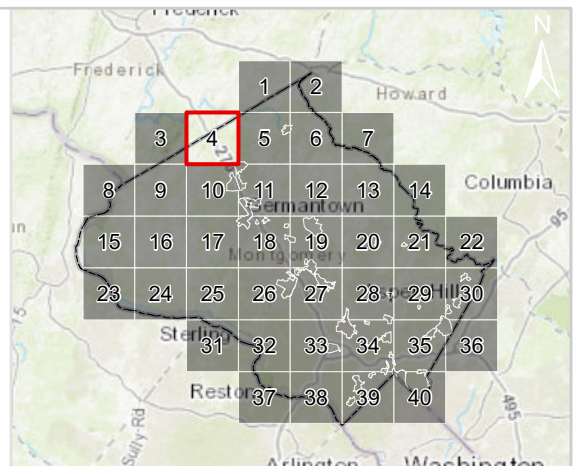
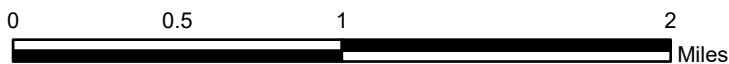
Master Plan of Highways and Transitways Designations

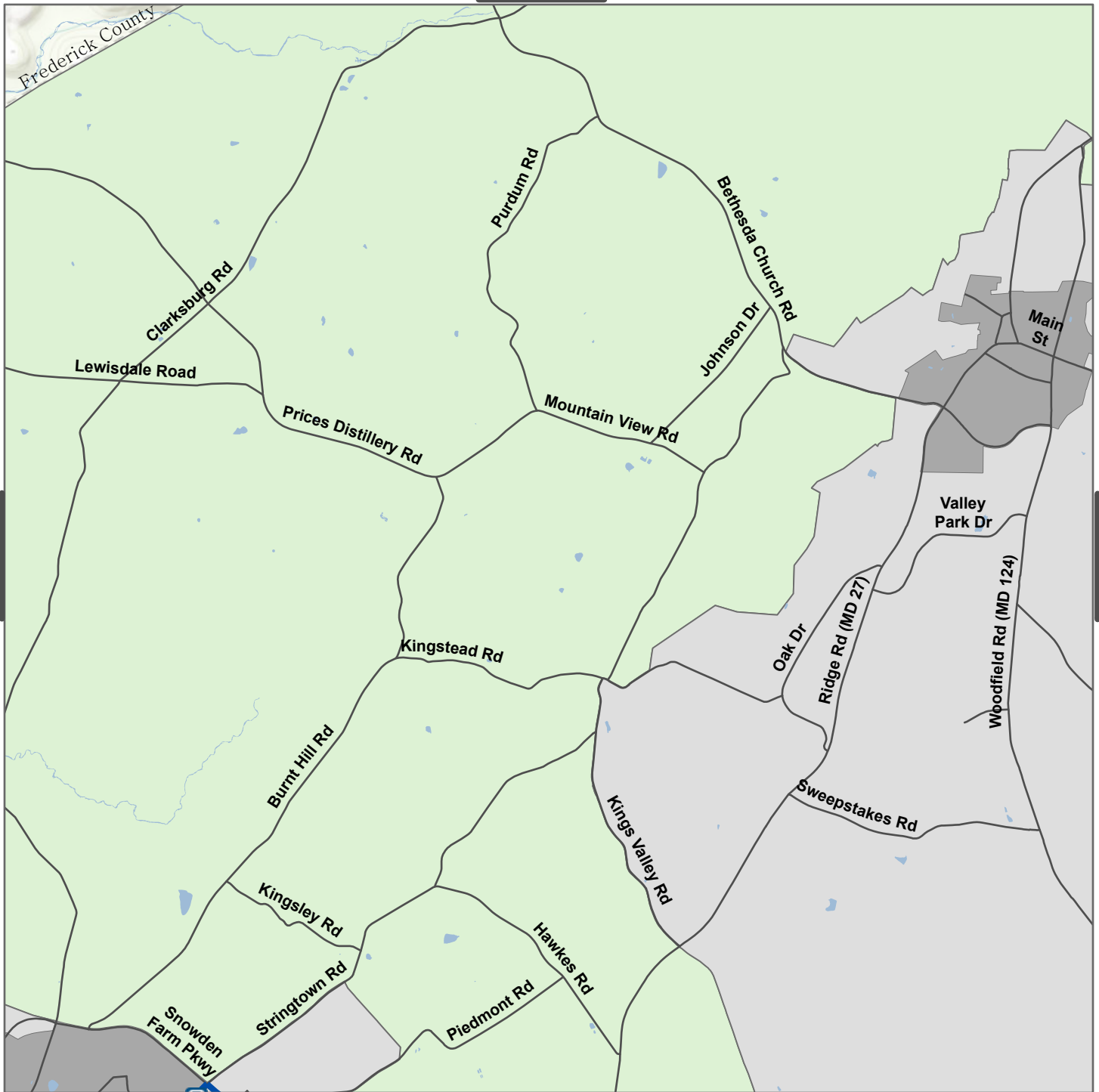




Master Plan of Highways and Transitways Designations
Transitway

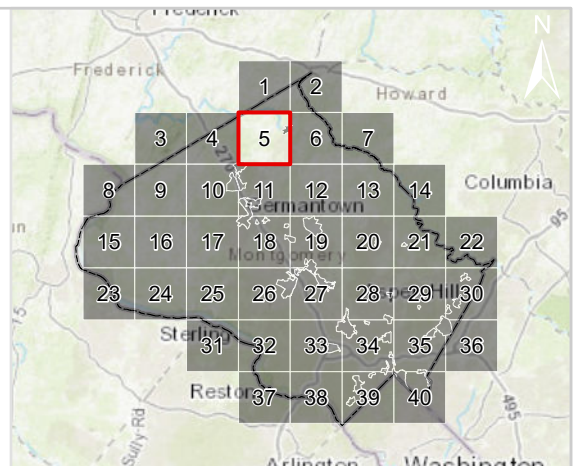
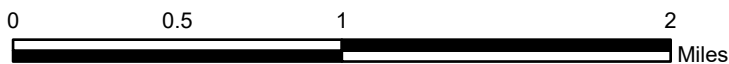
— MD 355 North

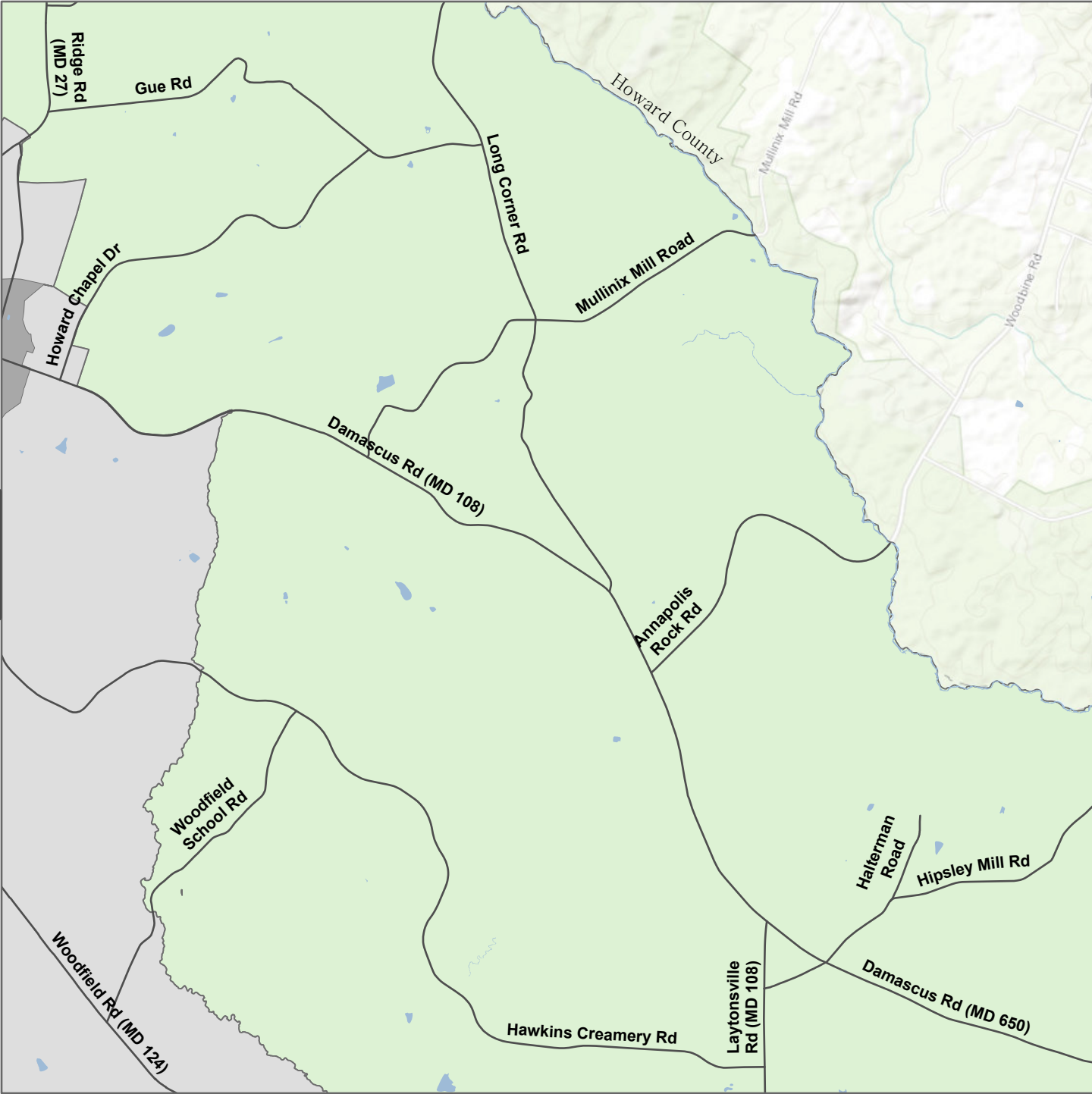




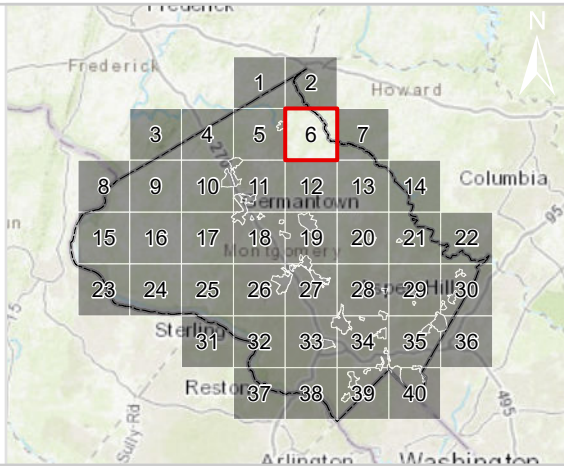
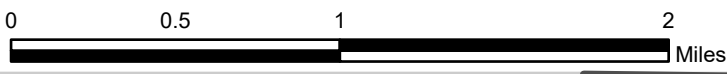
Master Plan of Highways and Transitways Designations
Transitway

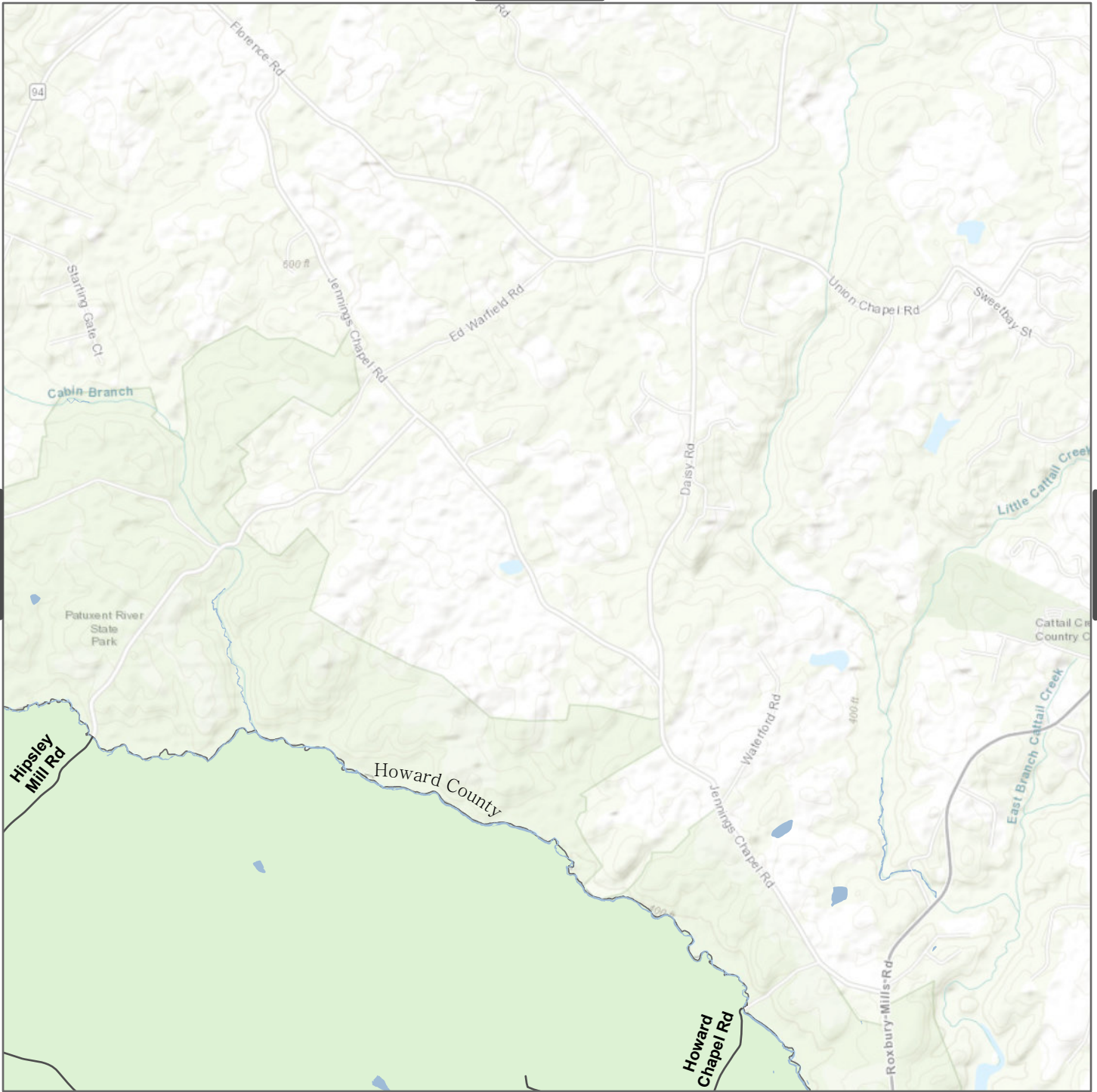
— MD 355 North



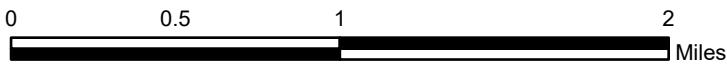
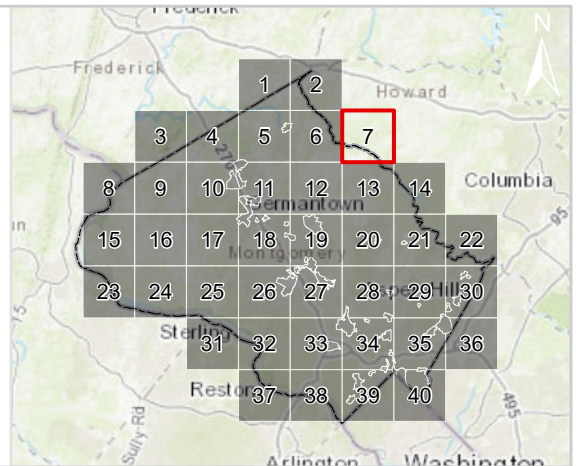


Master Plan of Highways and Transitways Designations





Master Plan of Highways and Transitways Designations



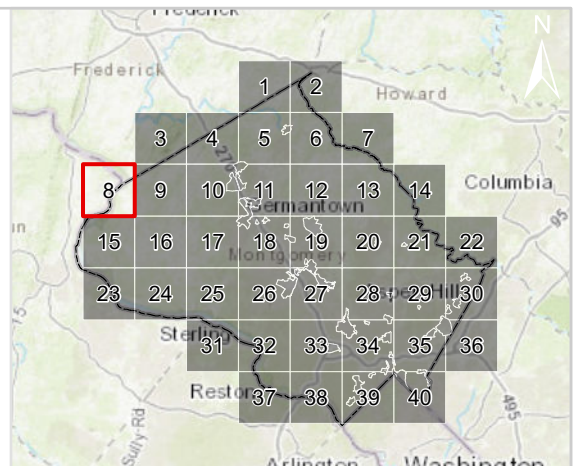
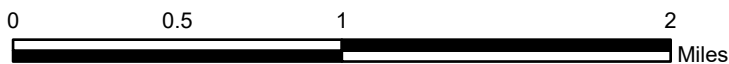
Effective: September 2025





Master Plan of Highways and Transitways Designations
Transitway

— MARC Brunswick Line





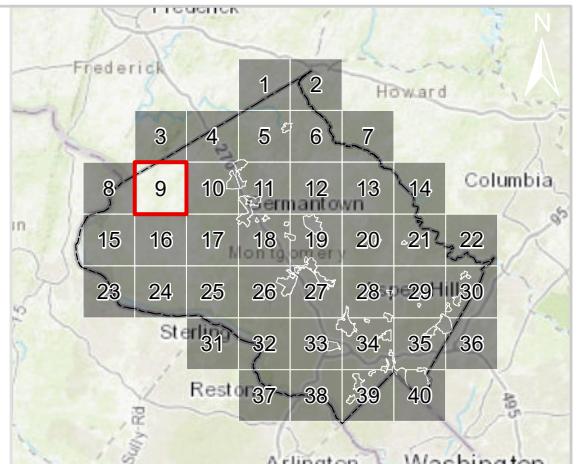
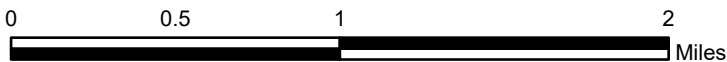
Master Plan of Highways and Transitways Designations

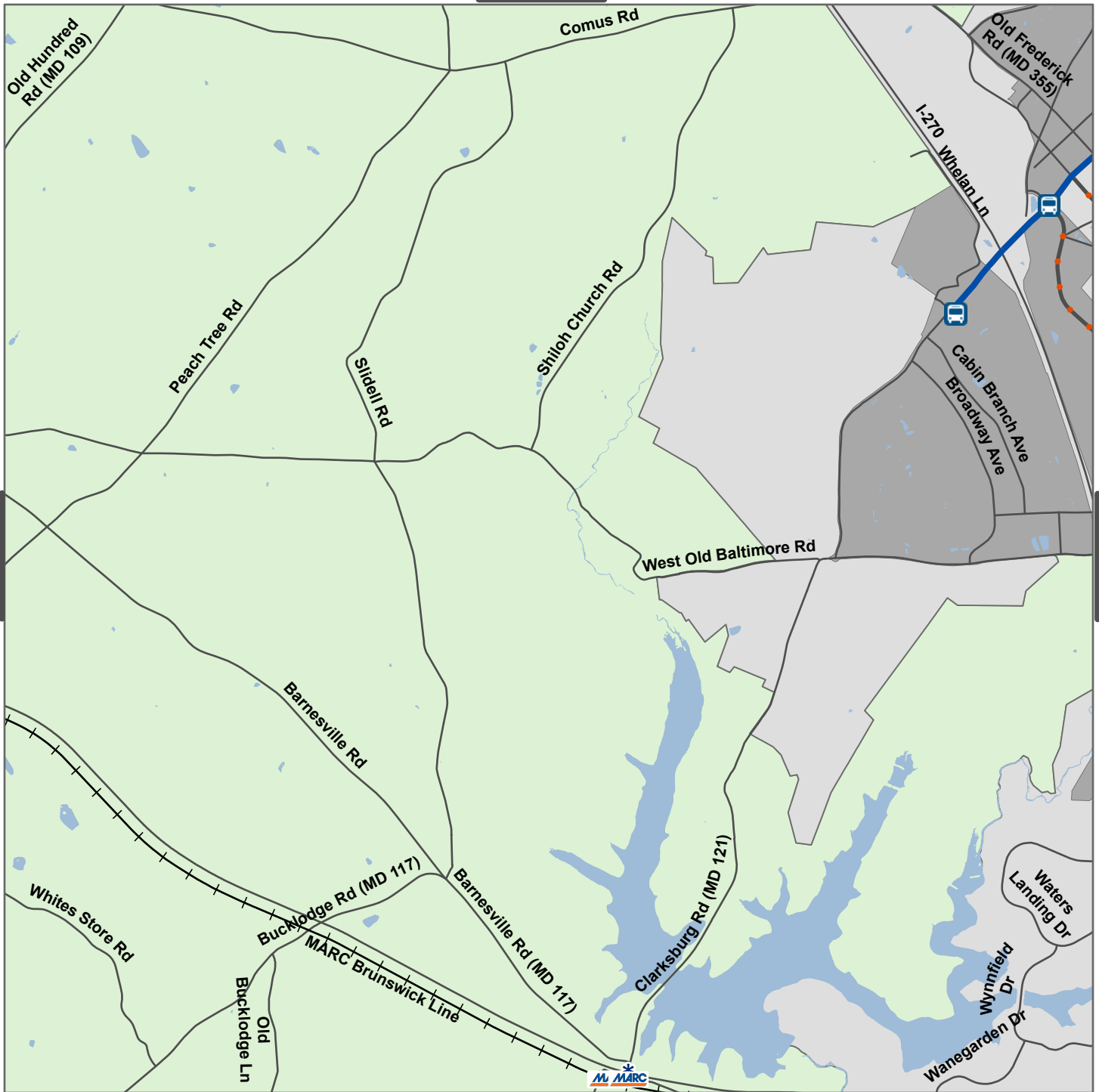
Transit Station

- Existing MARC Station
- Commuter Rail

Transitway

- MARC Brunswick Line





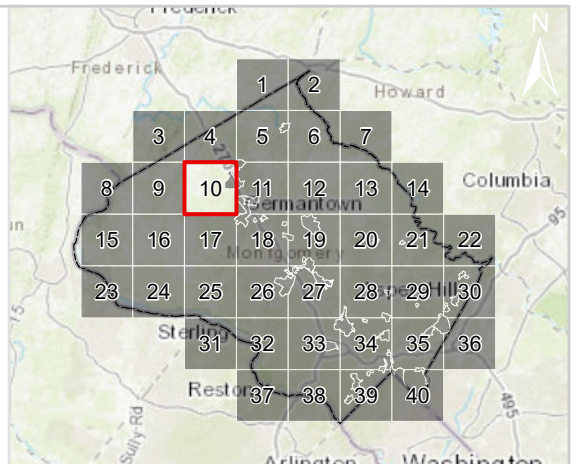
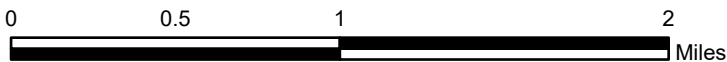
Master Plan of Highways and Transitways Designations

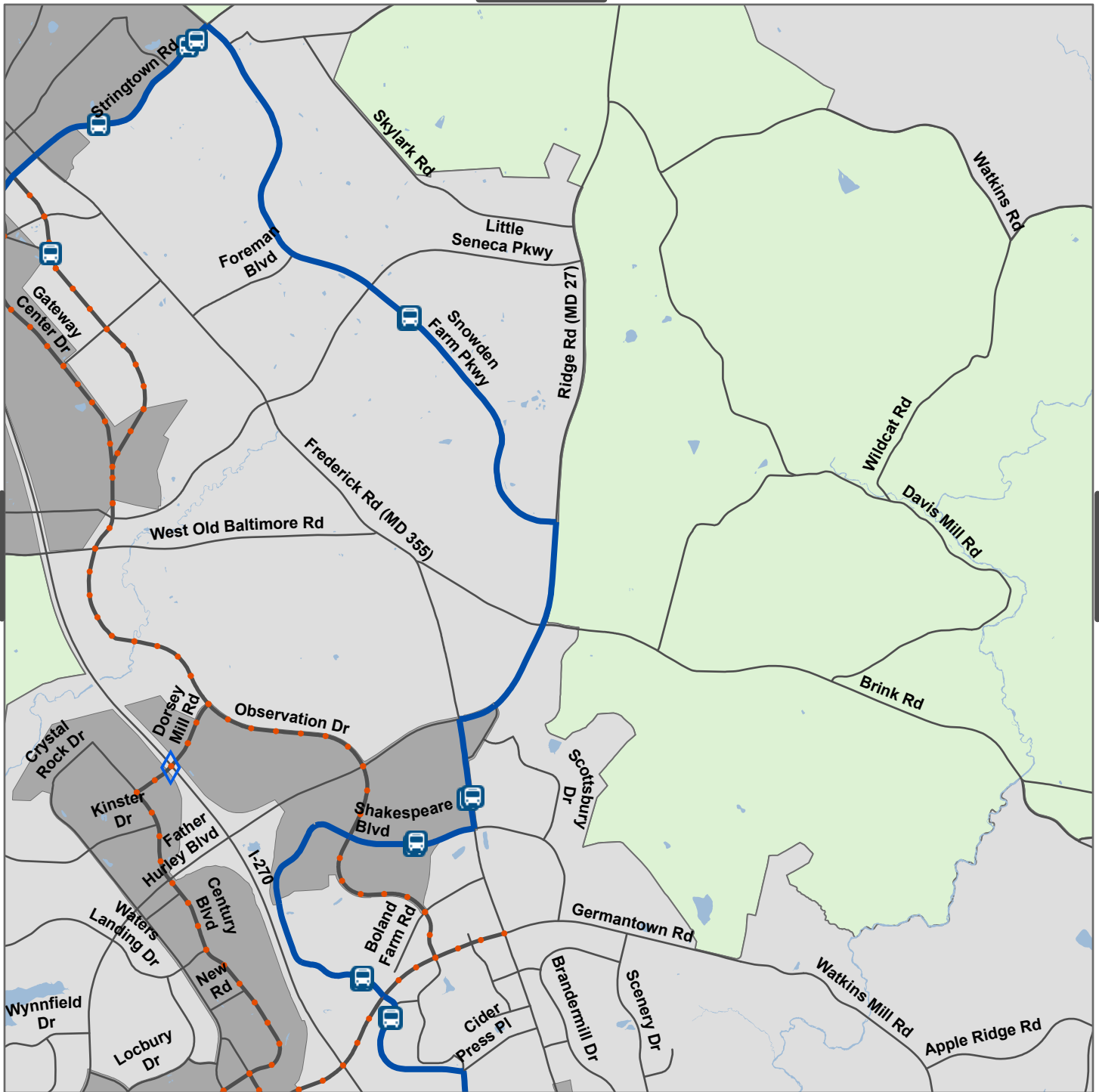
Transit Station

- Existing MRC Station
- Bus Rapid Transit
- Commuter Rail

Transitway

- MARC Brunswick Line
- MD 355 North
- Corridor Connector





Master Plan of Highways and Transitways Designations

Transit Station

Bus Rapid Transit

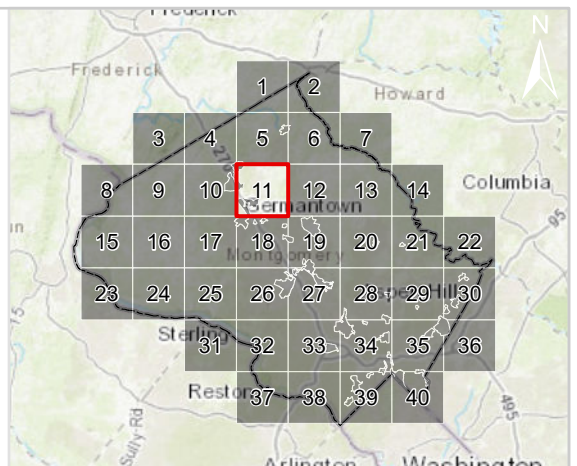
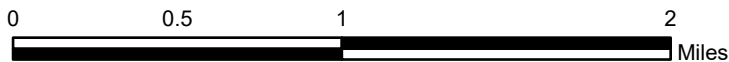
Transitway

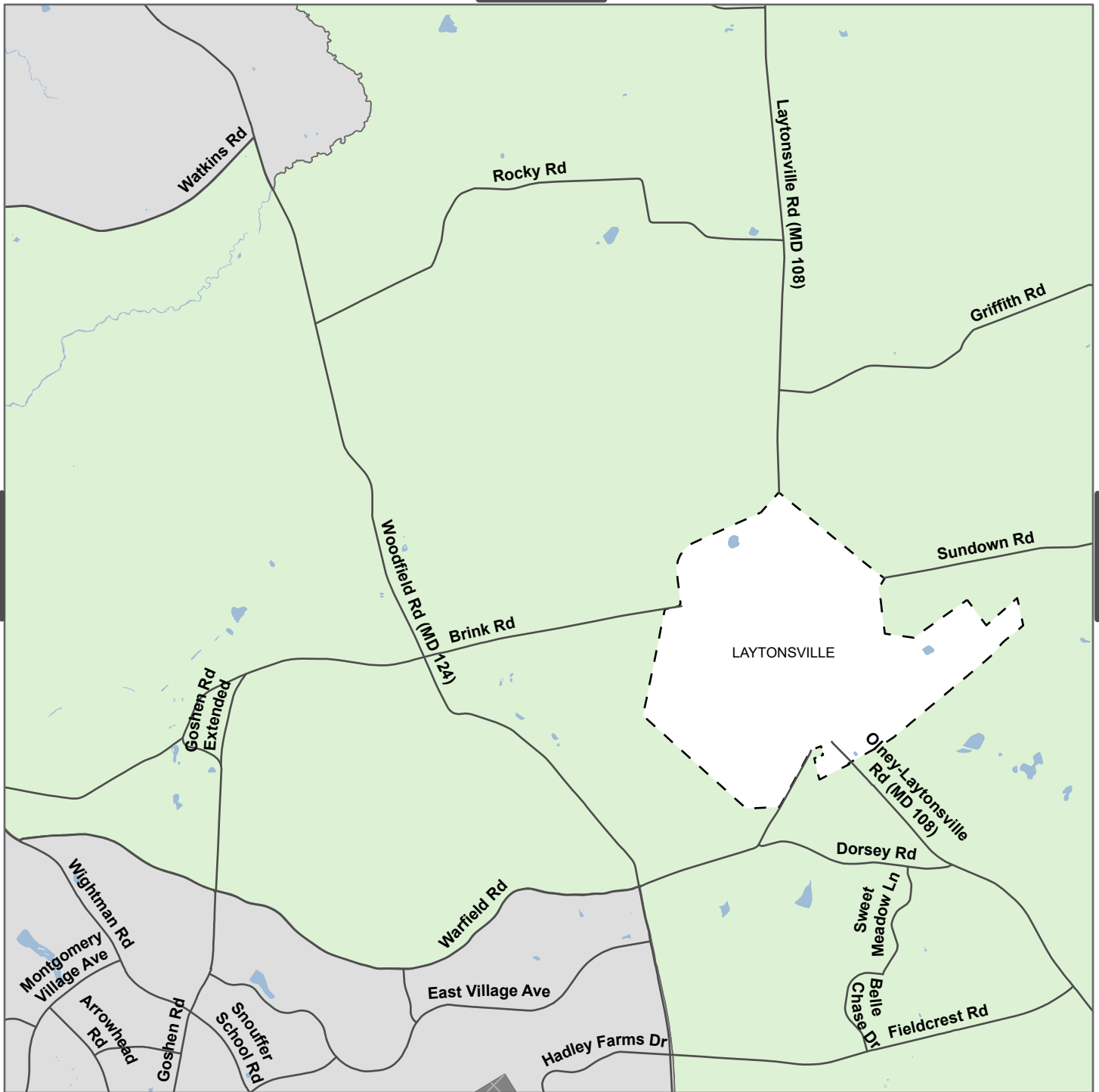
MD 355 North

Corridor Connector

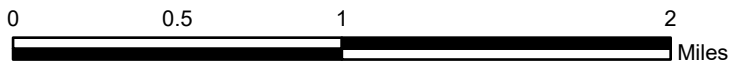
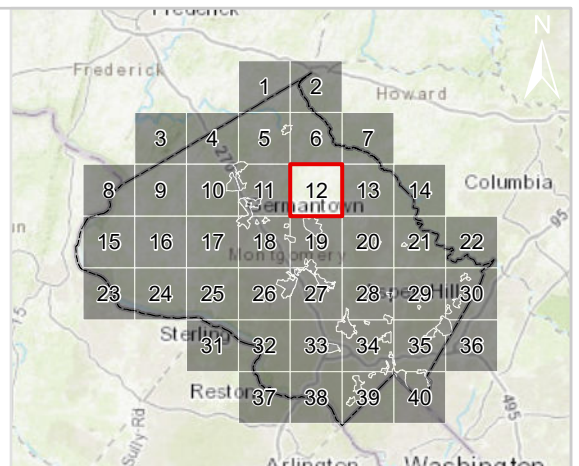
Interchange

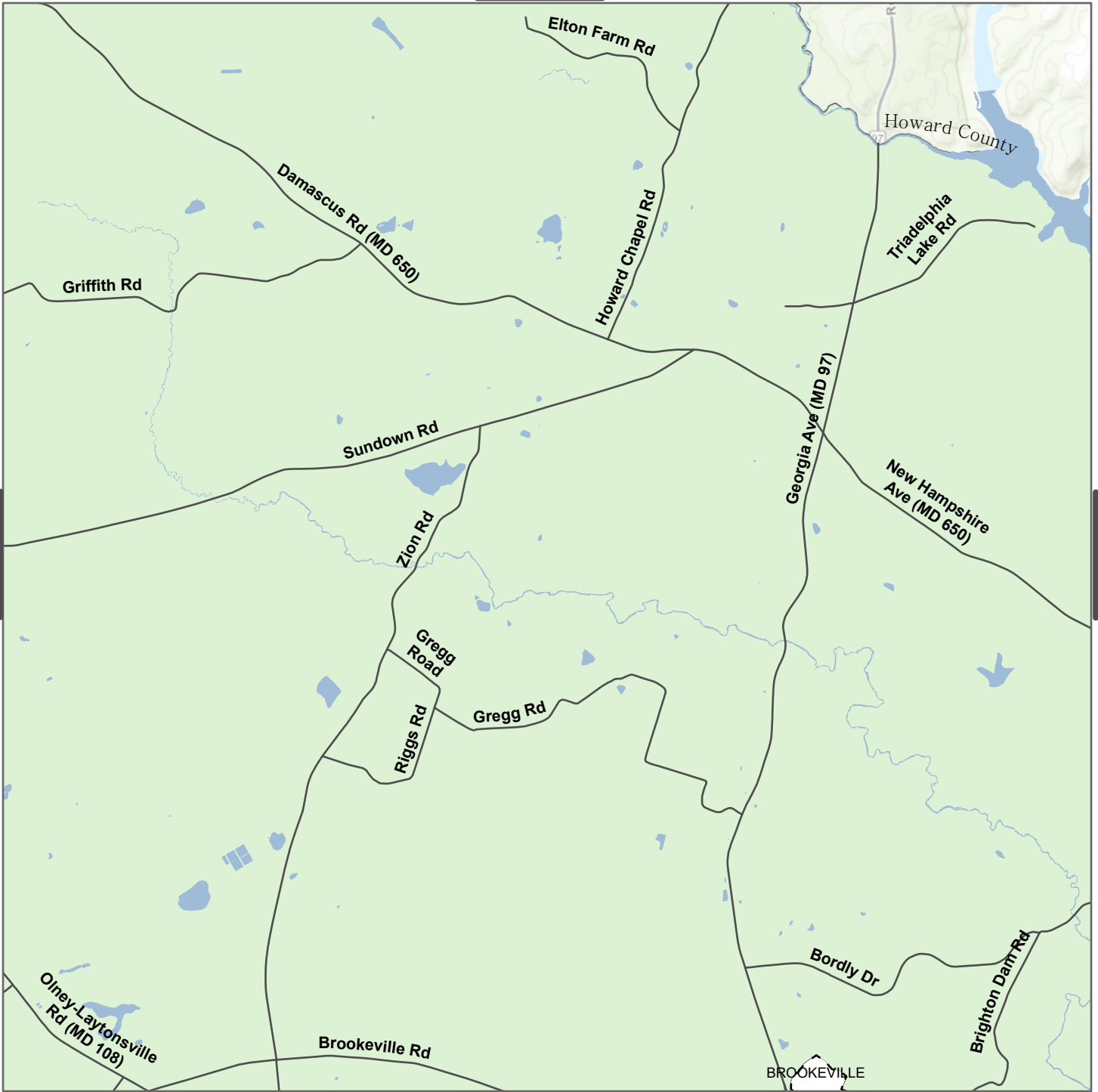
Planned Transit/HOV Interchange



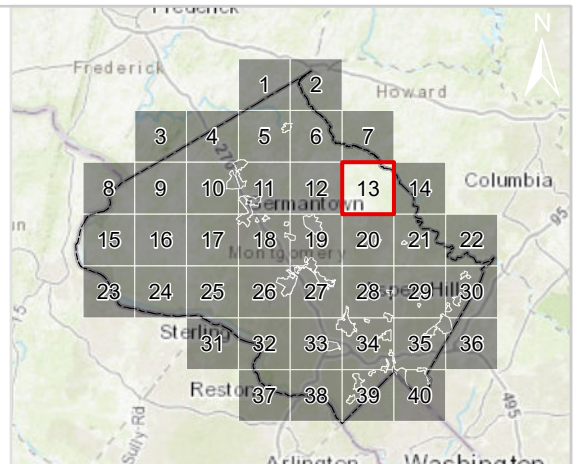
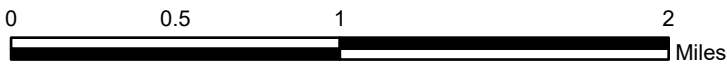


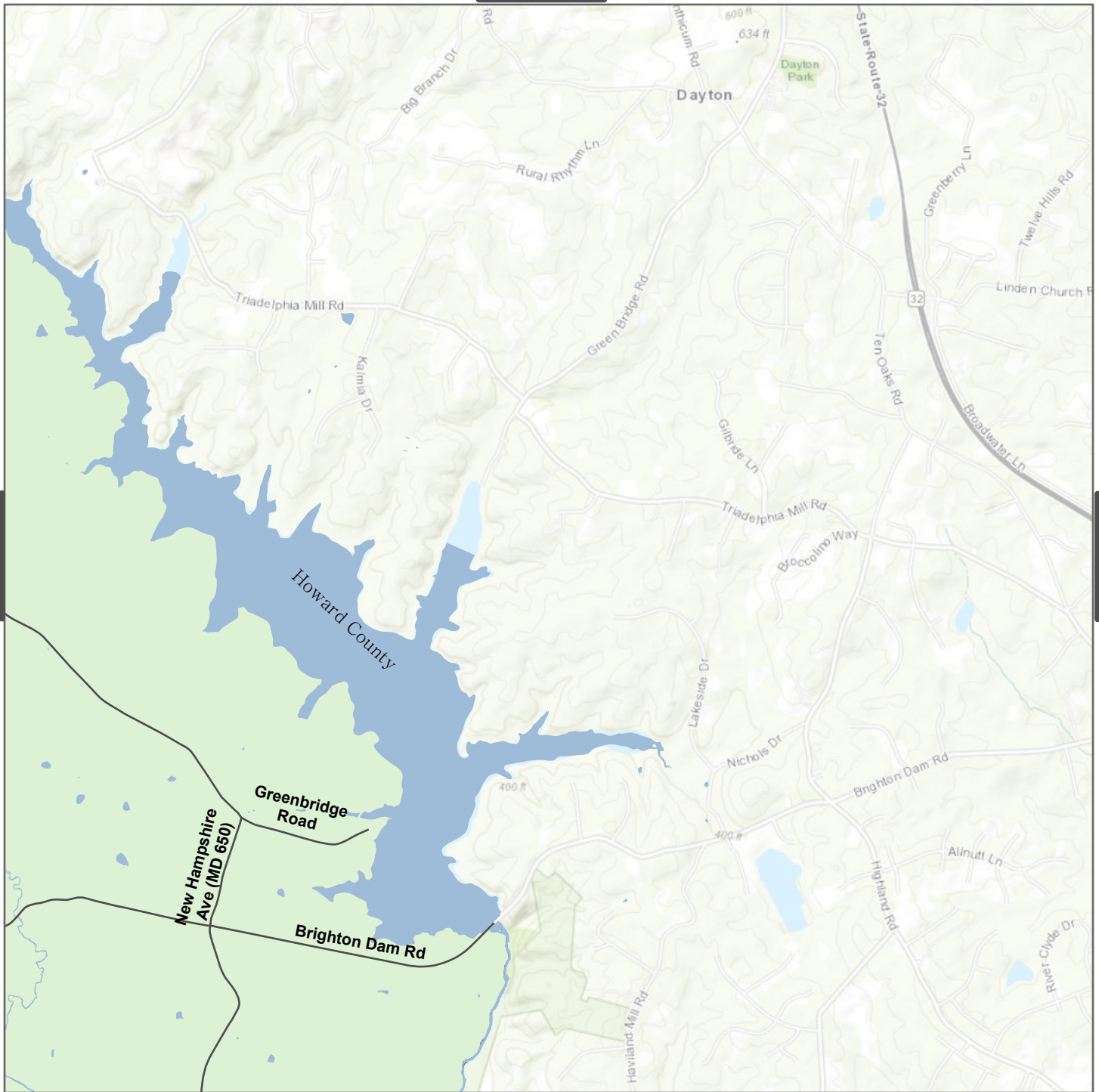
Master Plan of Highways and Transitways Designations





Master Plan of Highways and Transitways Designations

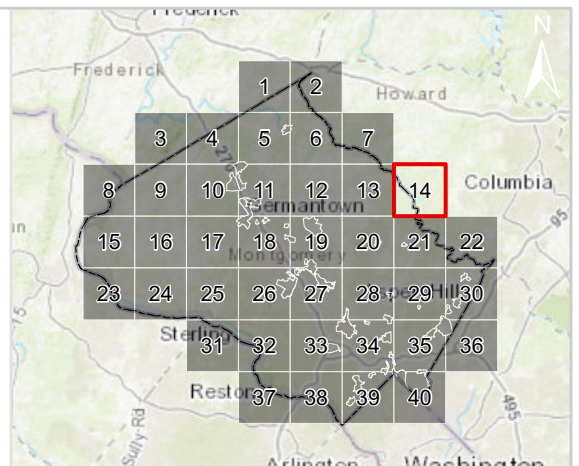
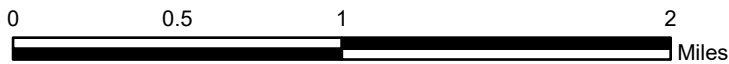




13

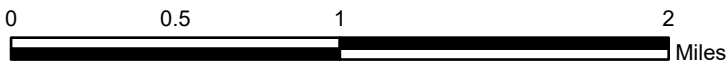
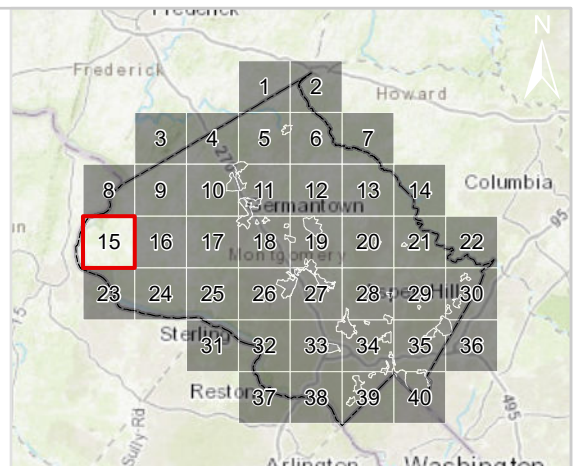
14

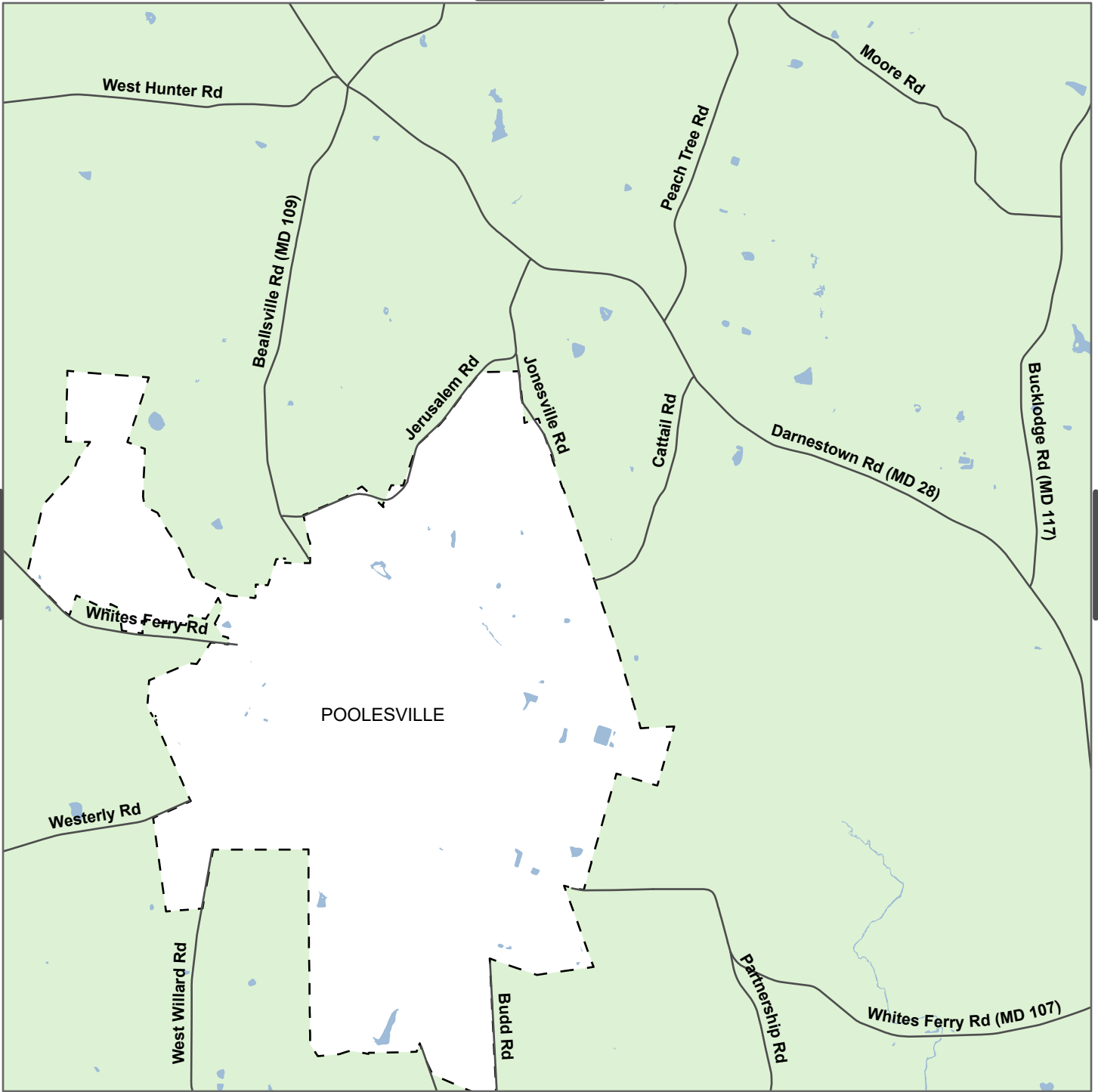
Master Plan of Highways and Transitways Designations



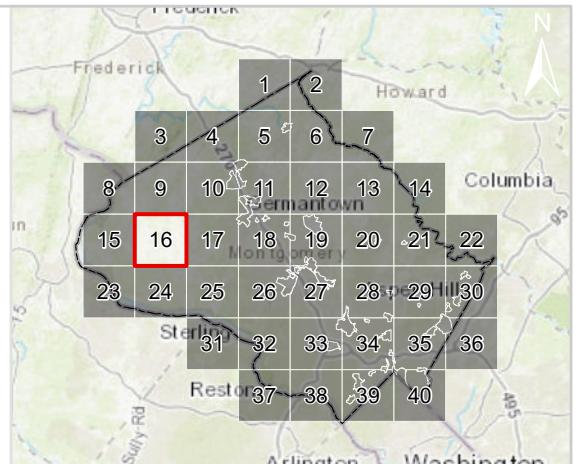
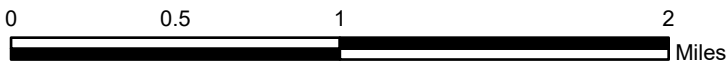


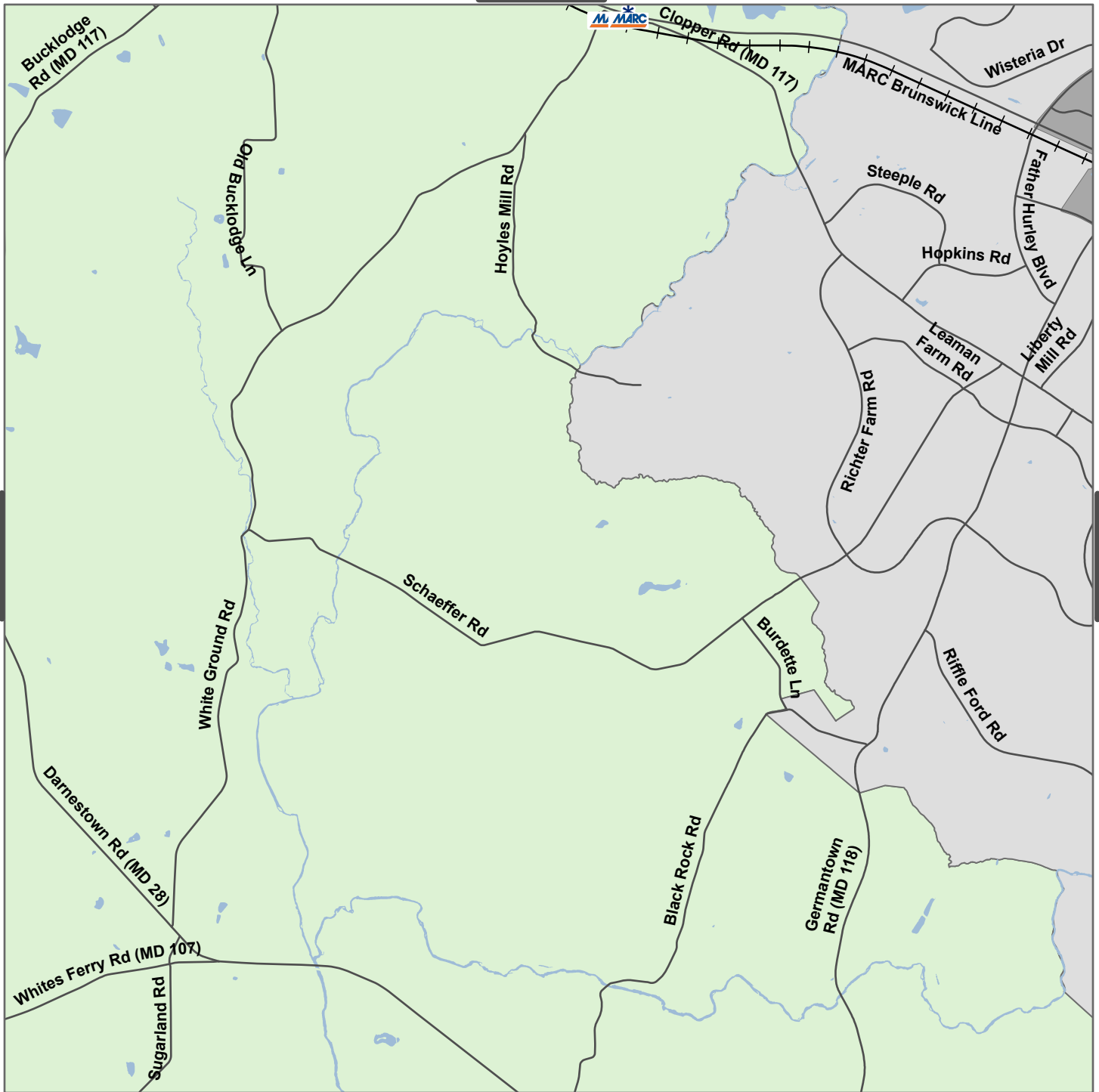
Master Plan of Highways and Transitways Designations





Master Plan of Highways and Transitways Designations





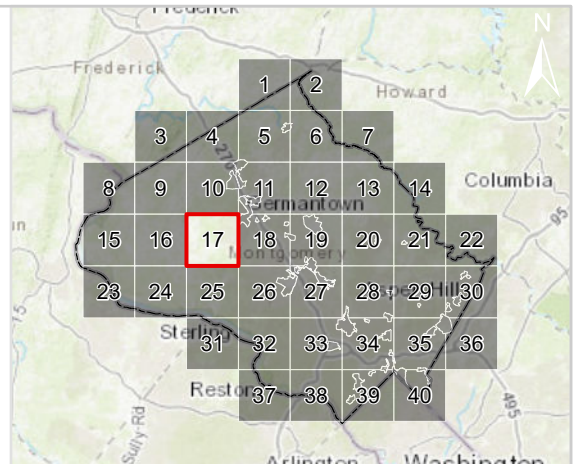
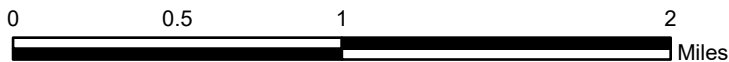
Master Plan of Highways and Transitways Designations

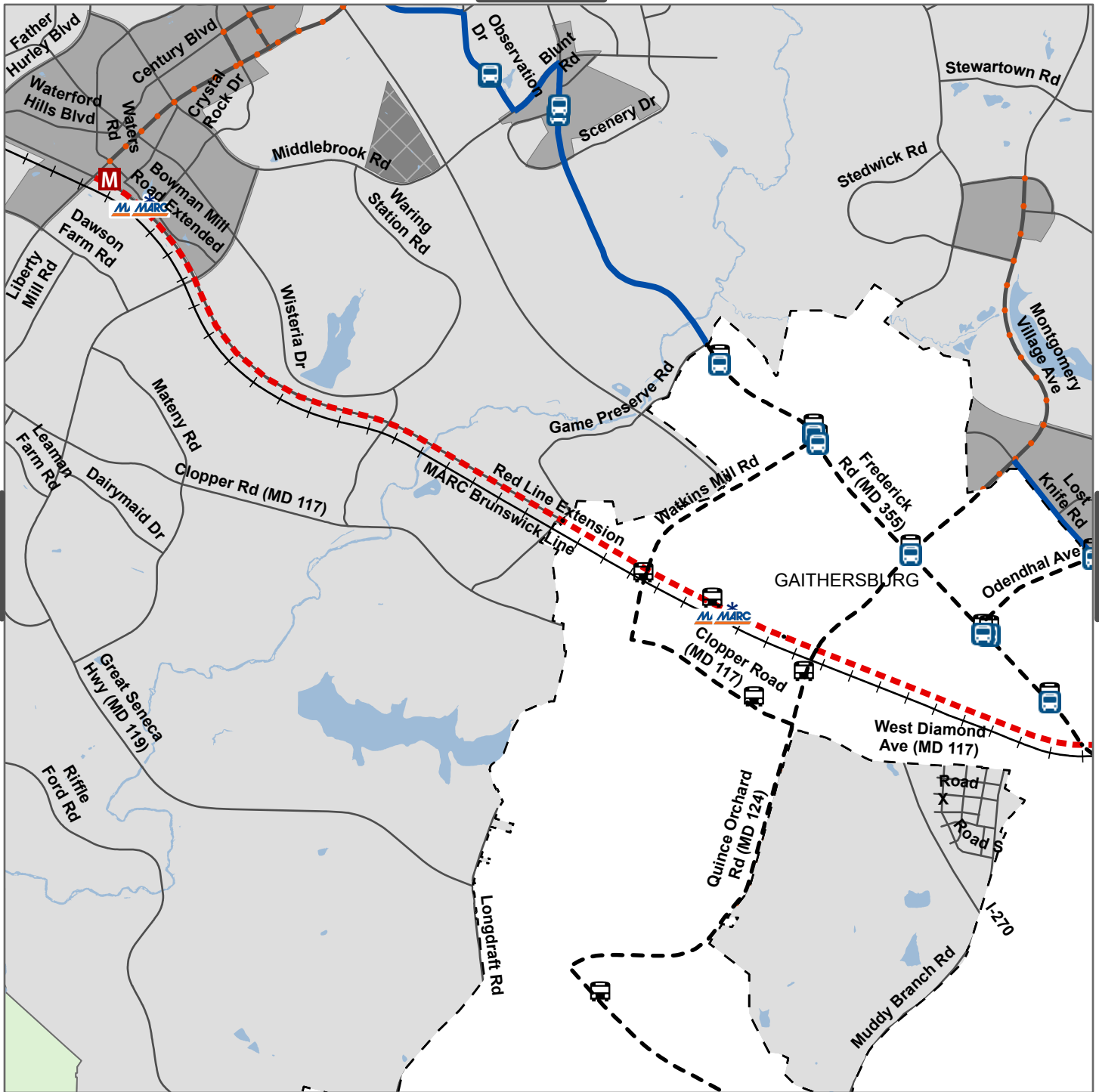
Transit Station

- Existing MARC Station
- Commuter Rail

Transitway

- MARC Brunswick Line





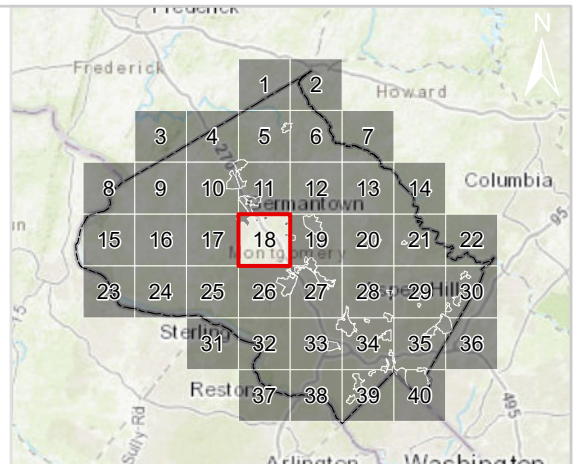
Master Plan of Highways and Transitways Designations

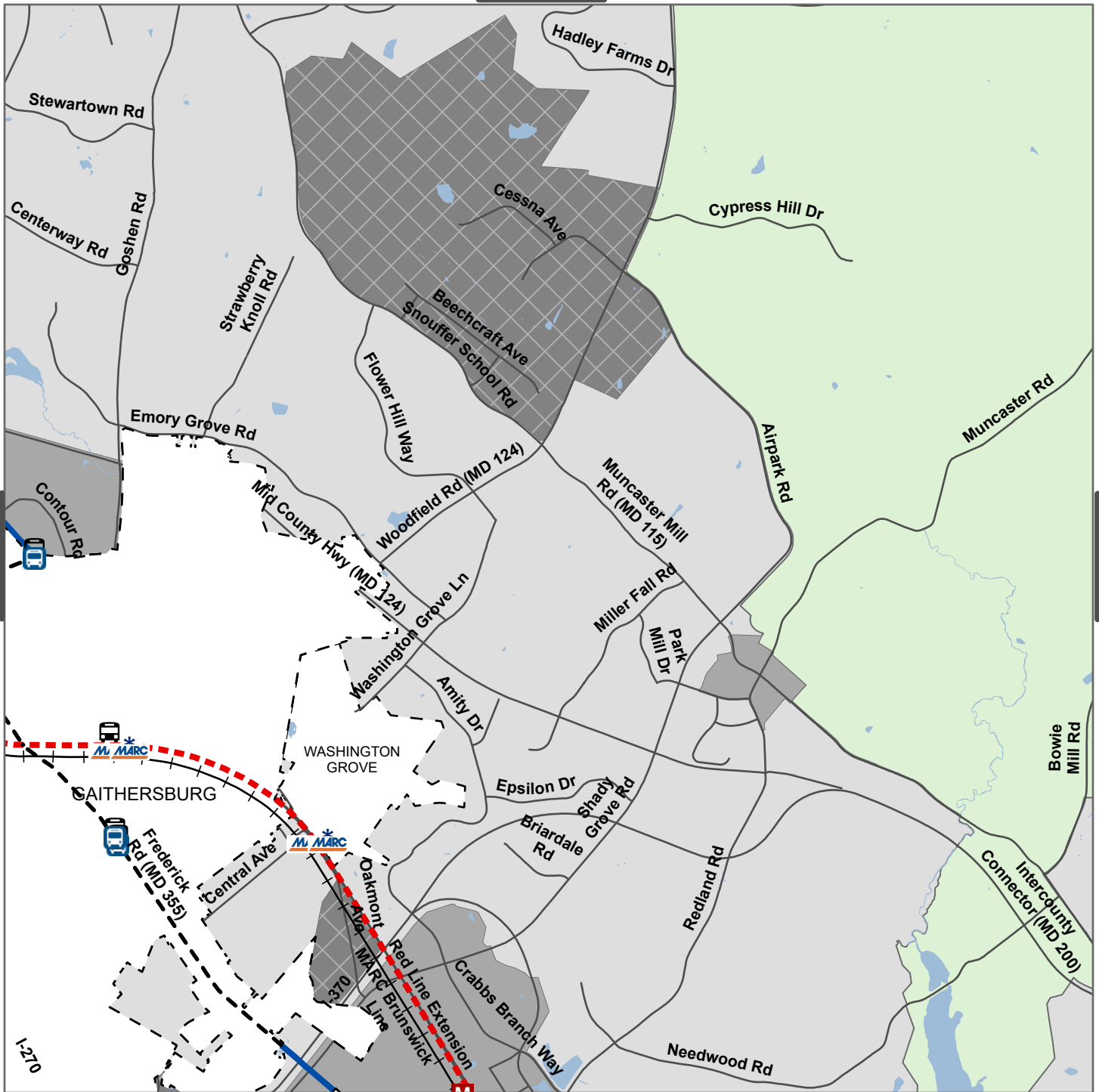
Transit Station

- Existing MARC Station
- Bus Rapid Transit
- Commuter Rail
- Proposed Metro
- Transit Station in Other Jurisdiction

Transitway

- MARC Brunswick Line
- Red Line Extension
- MD 355 North
- Corridor Connector
- Transitway in Other Jurisdiction





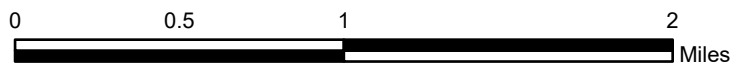
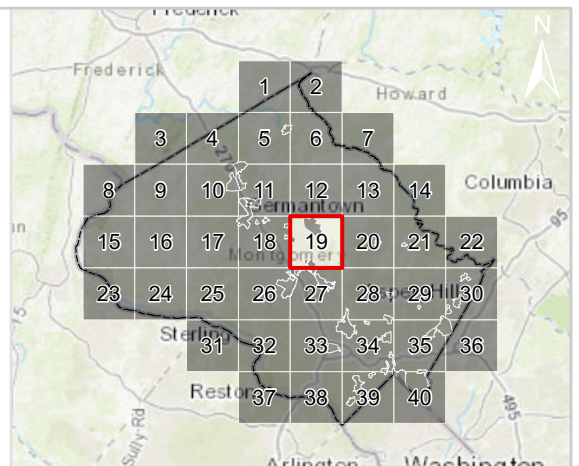
Master Plan of Highways and Transitways Designations

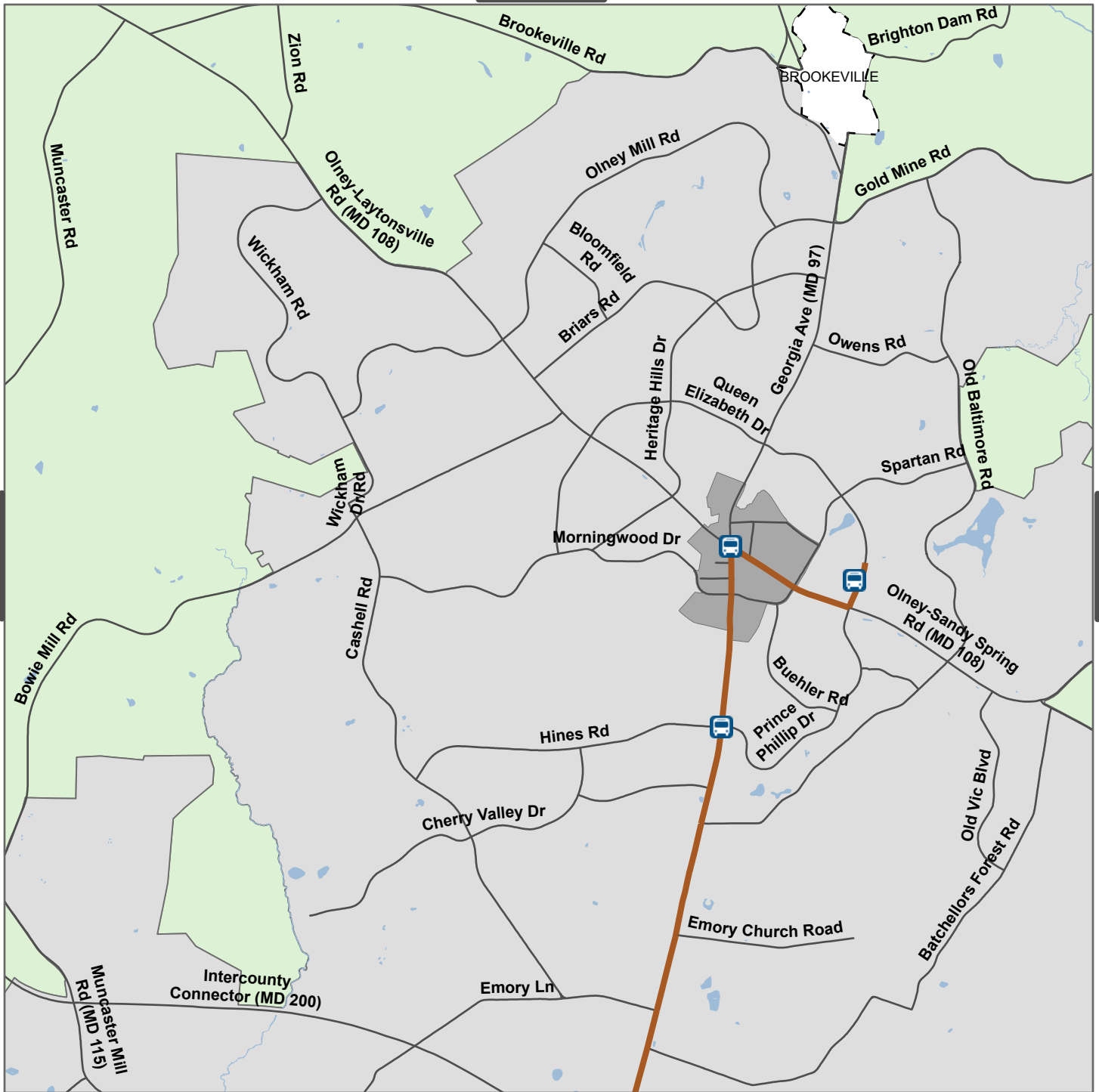
Transit Station

- Existing MARC Station
- Bus Rapid Transit
- Commuter Rail
- Transit Station in Other Jurisdiction

Transitway

- MARC Brunswick Line
- Red Line Extension
- MD 355 North
- Transitway in Other Jurisdiction





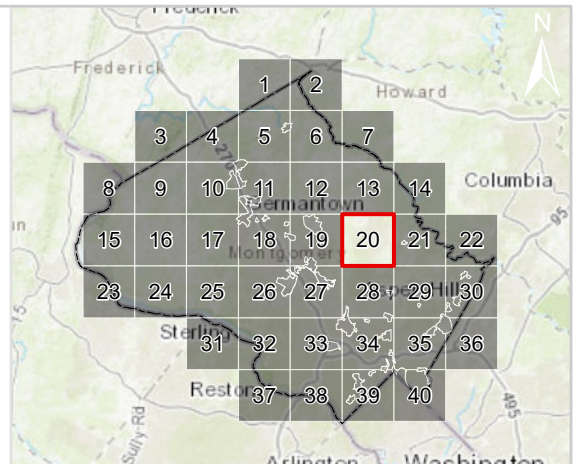
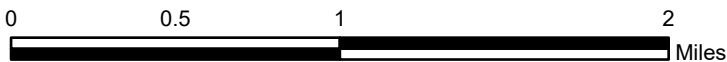
Master Plan of Highways and Transitways Designations

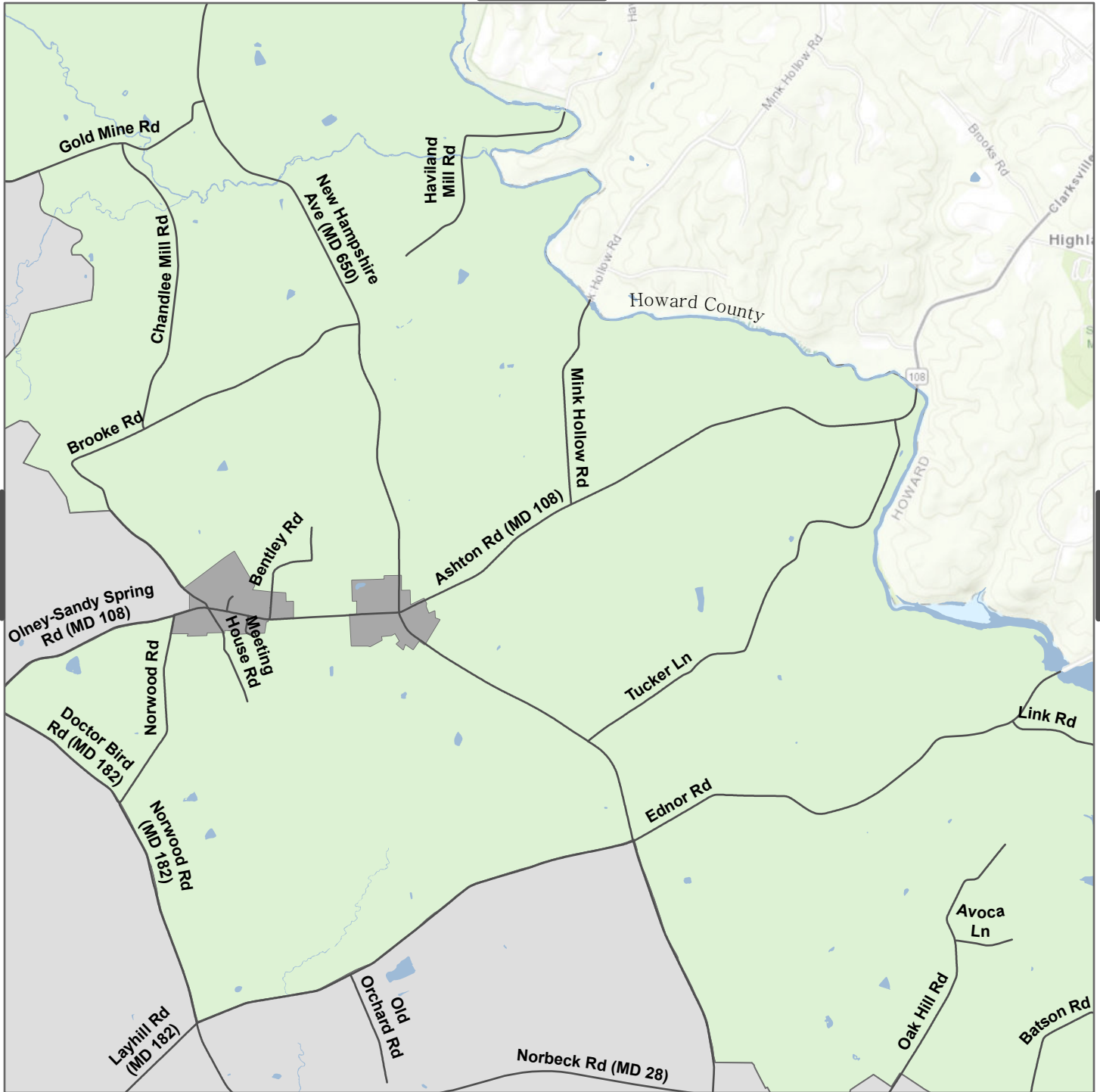
Transit Station

Bus Rapid Transit

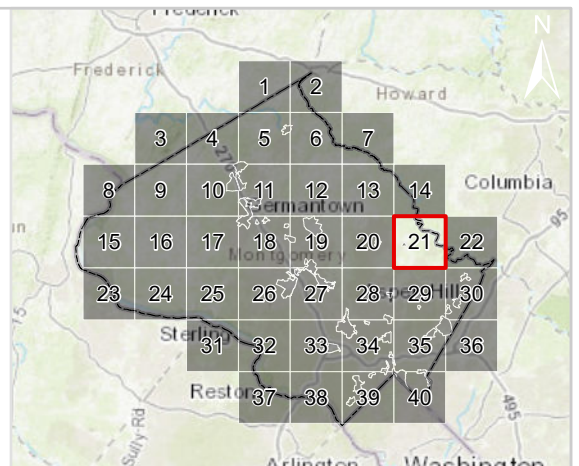
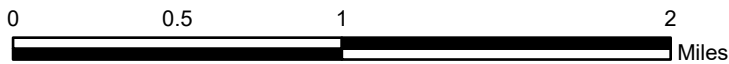
Transitway

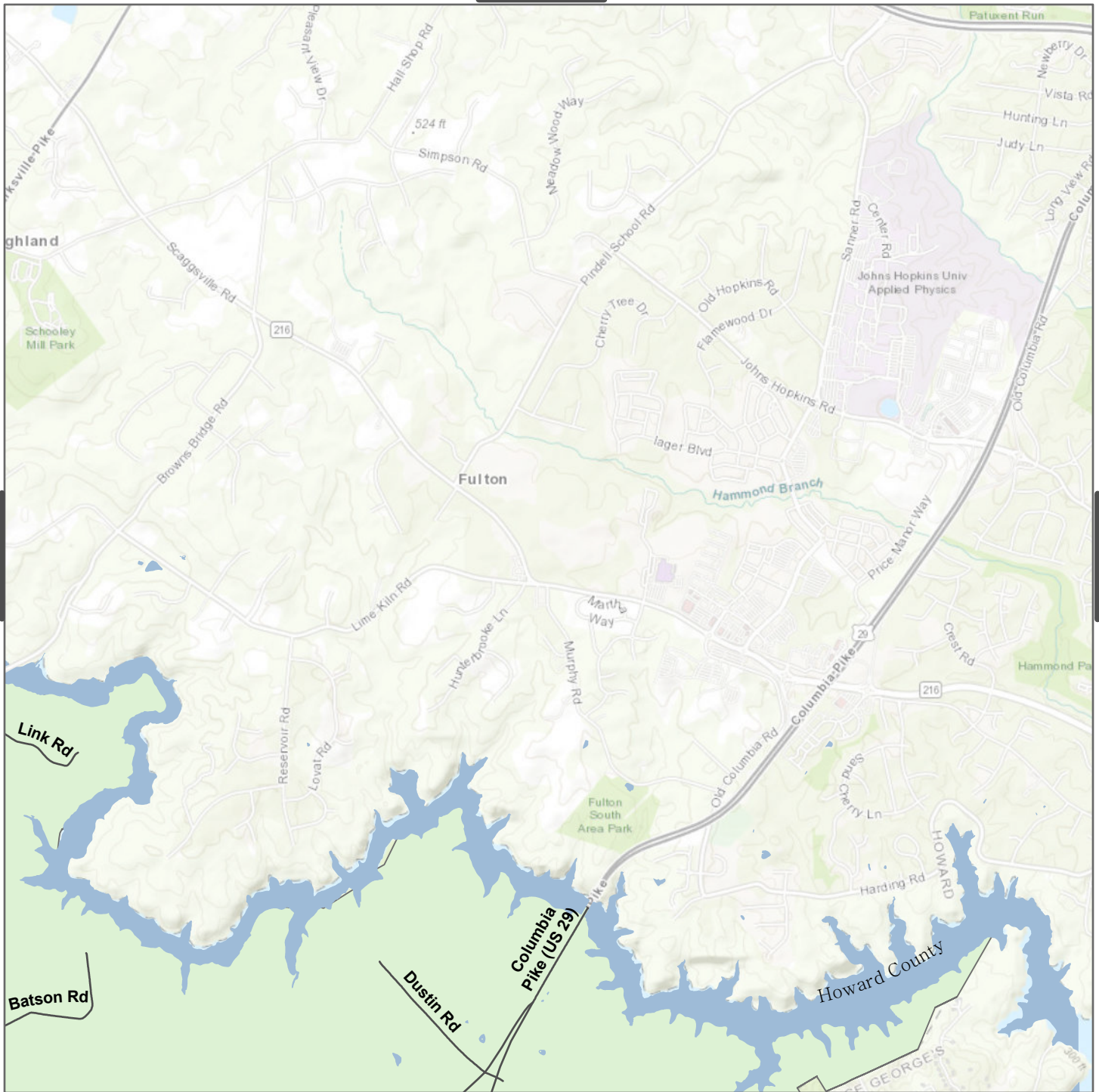
Georgia Ave North



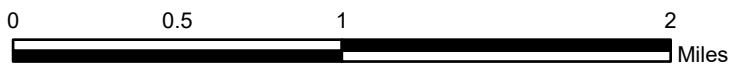
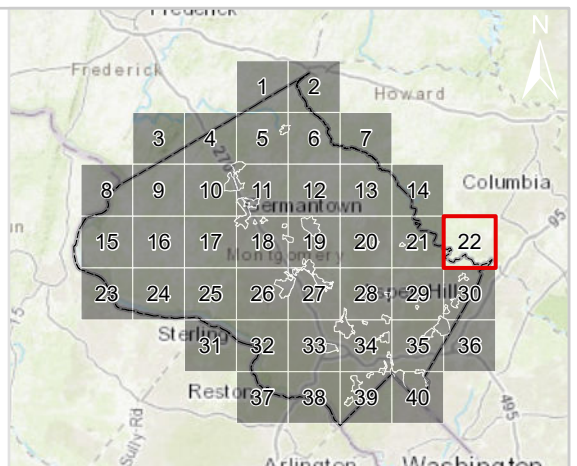


Master Plan of Highways and Transitways Designations



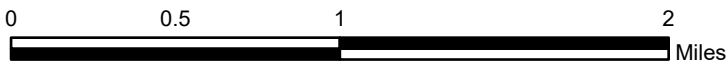
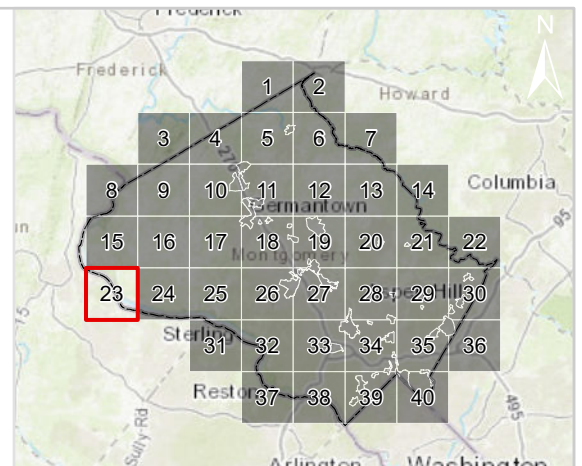


Master Plan of Highways and Transitways Designations



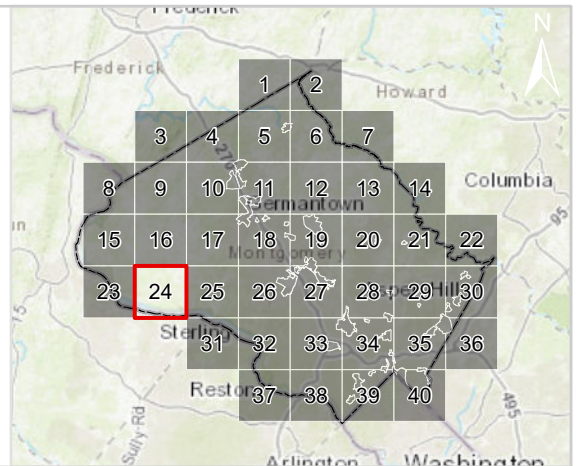
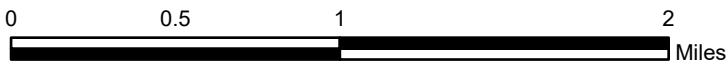


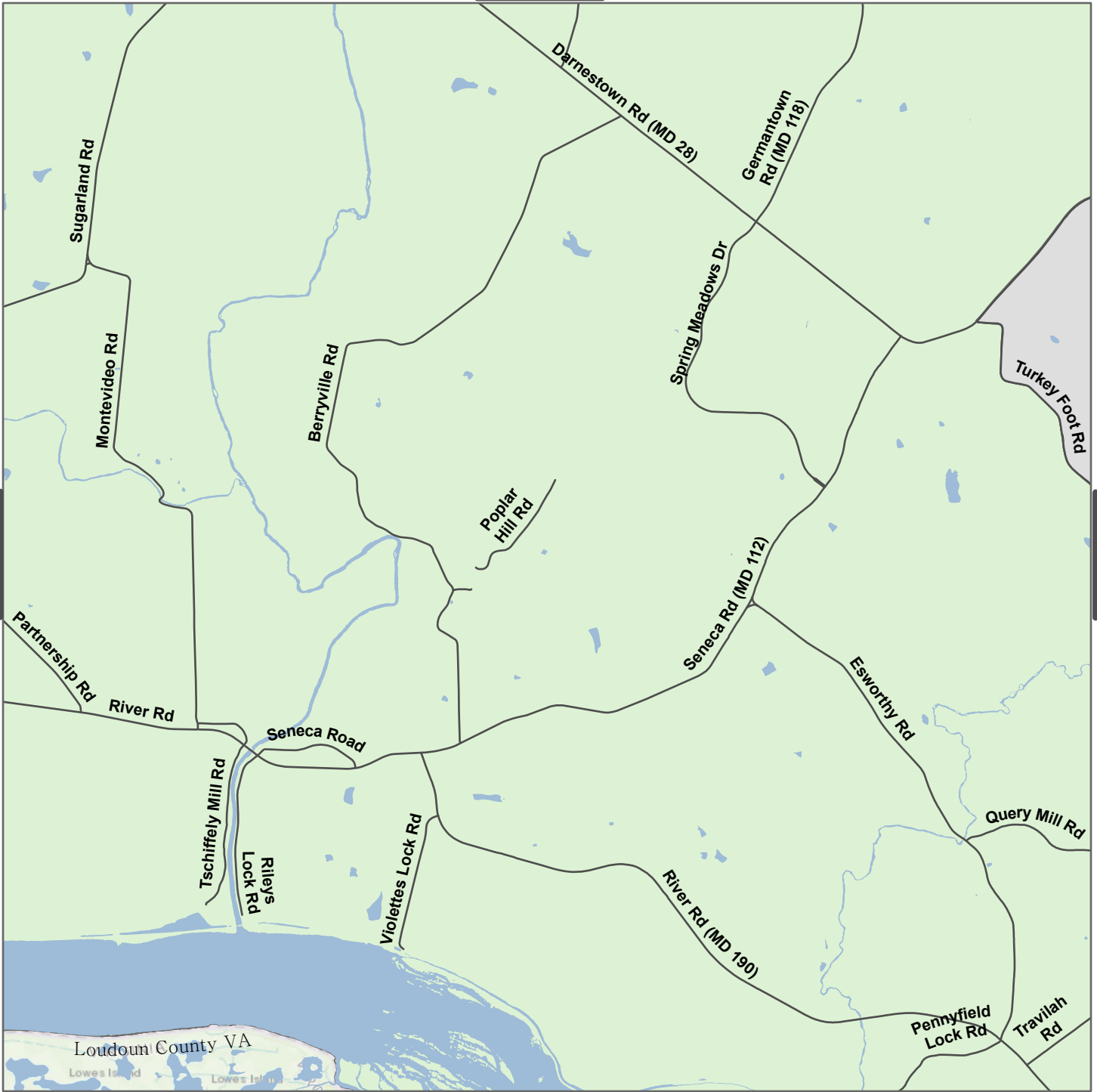
Master Plan of Highways and Transitways Designations



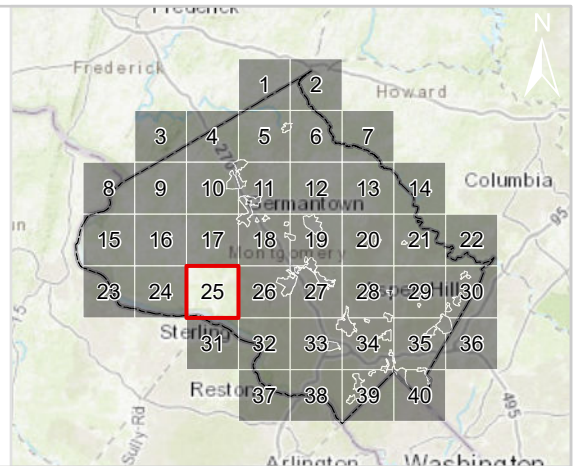
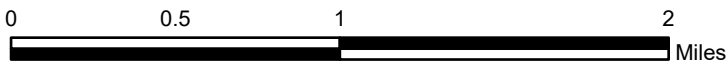


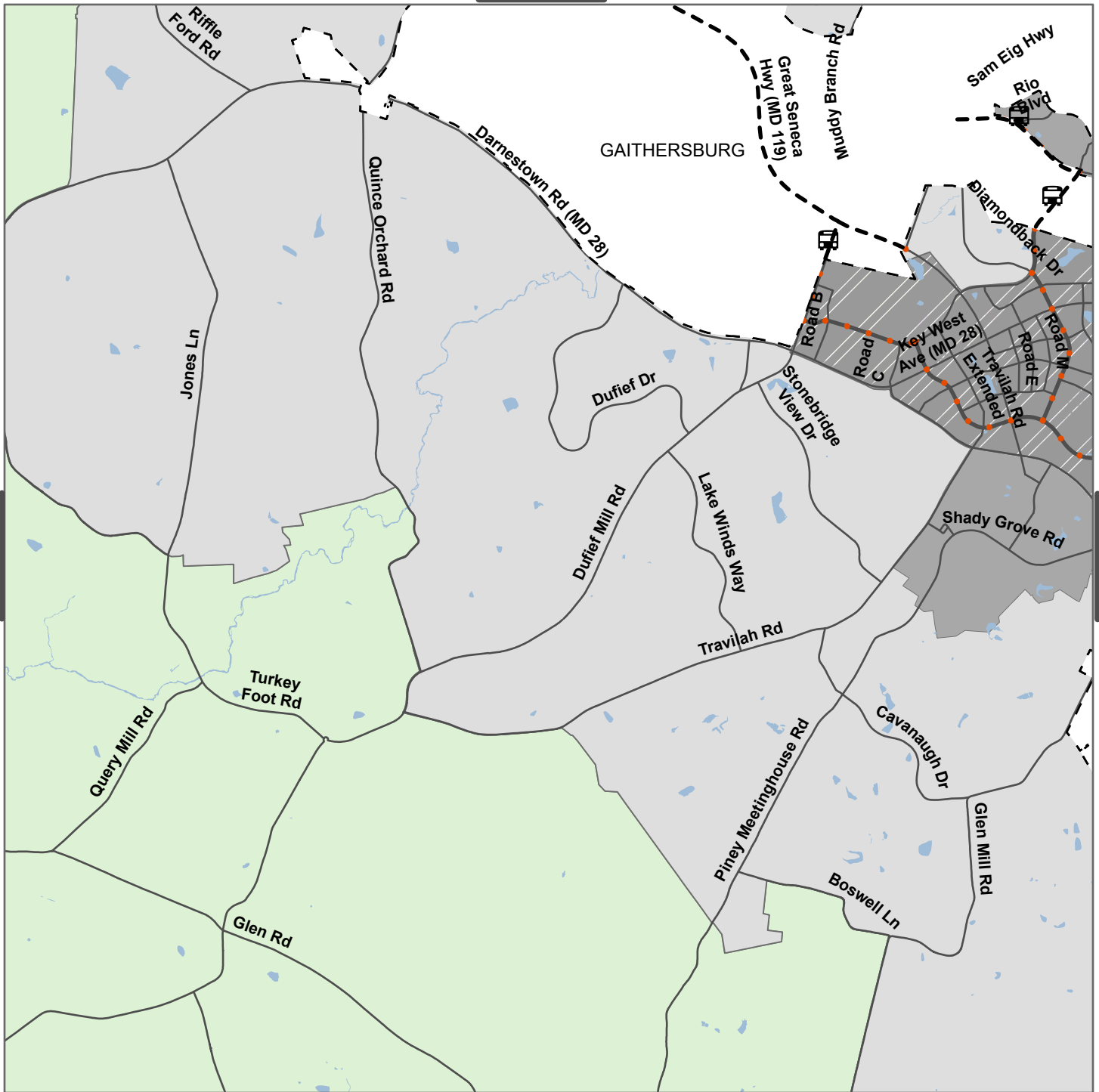
Master Plan of Highways and Transitways Designations





Master Plan of Highways and Transitways Designations





Master Plan of Highways and Transitways Designations

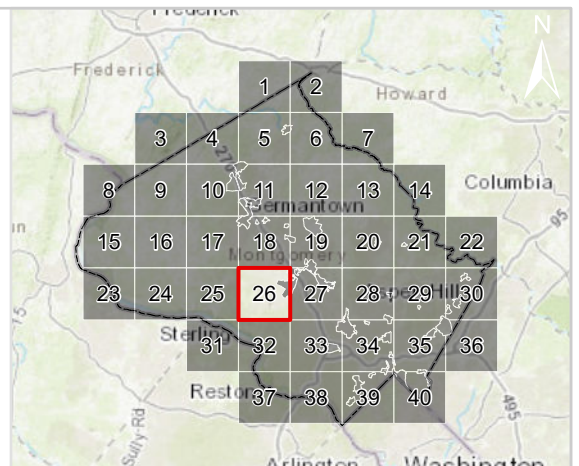

Transit Station

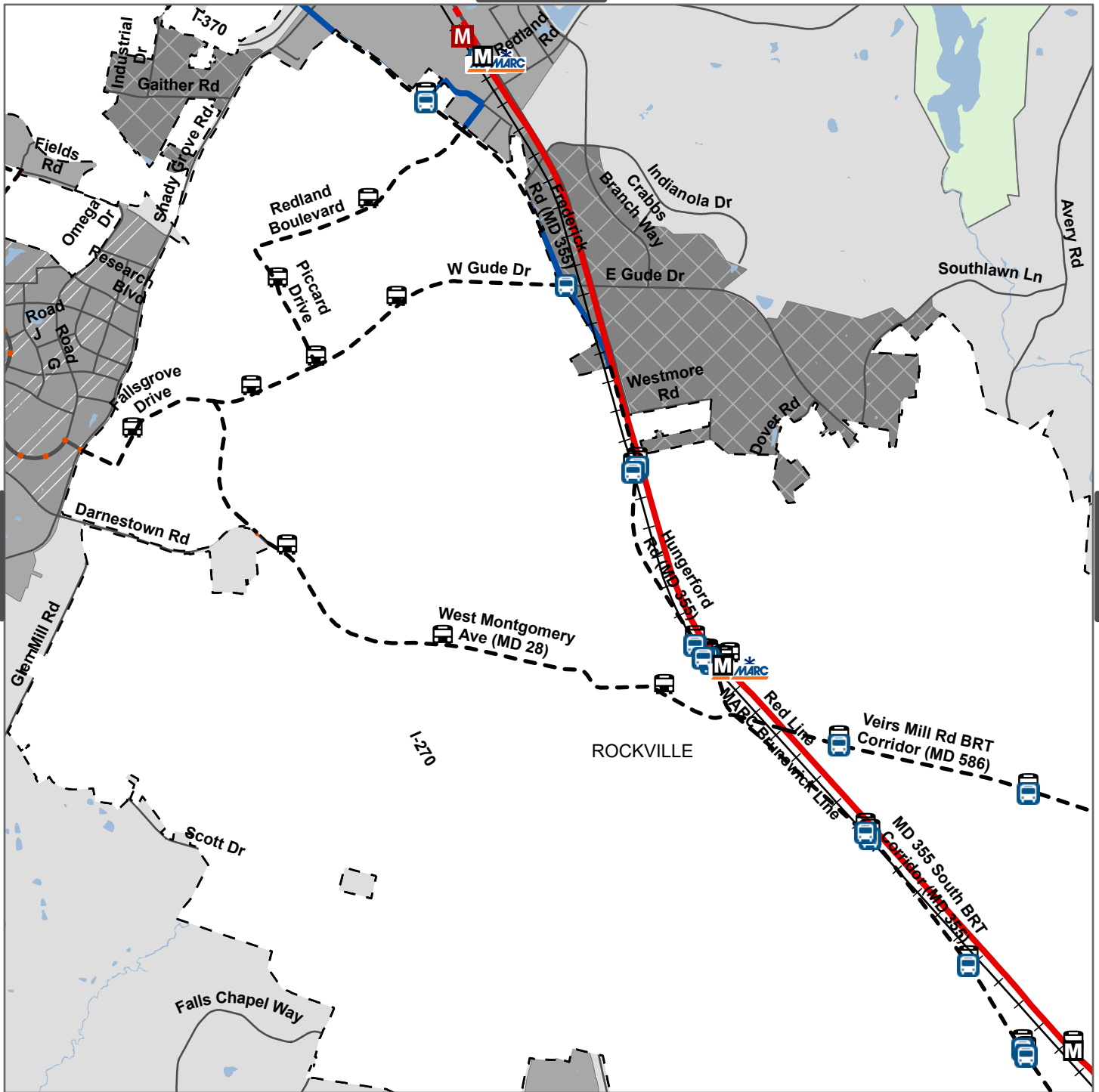
Transit Station in Other Jurisdiction

Transitway

Corridor Connector

Transitway in Other Jurisdiction





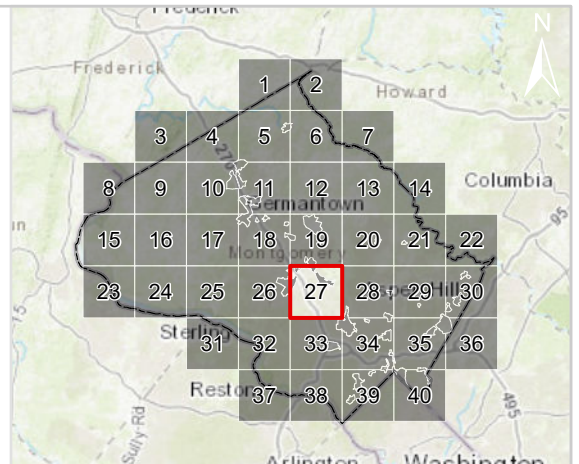
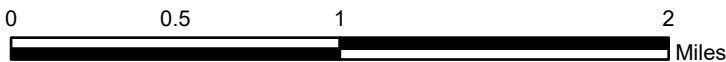
Master Plan of Highways and Transitways Designations

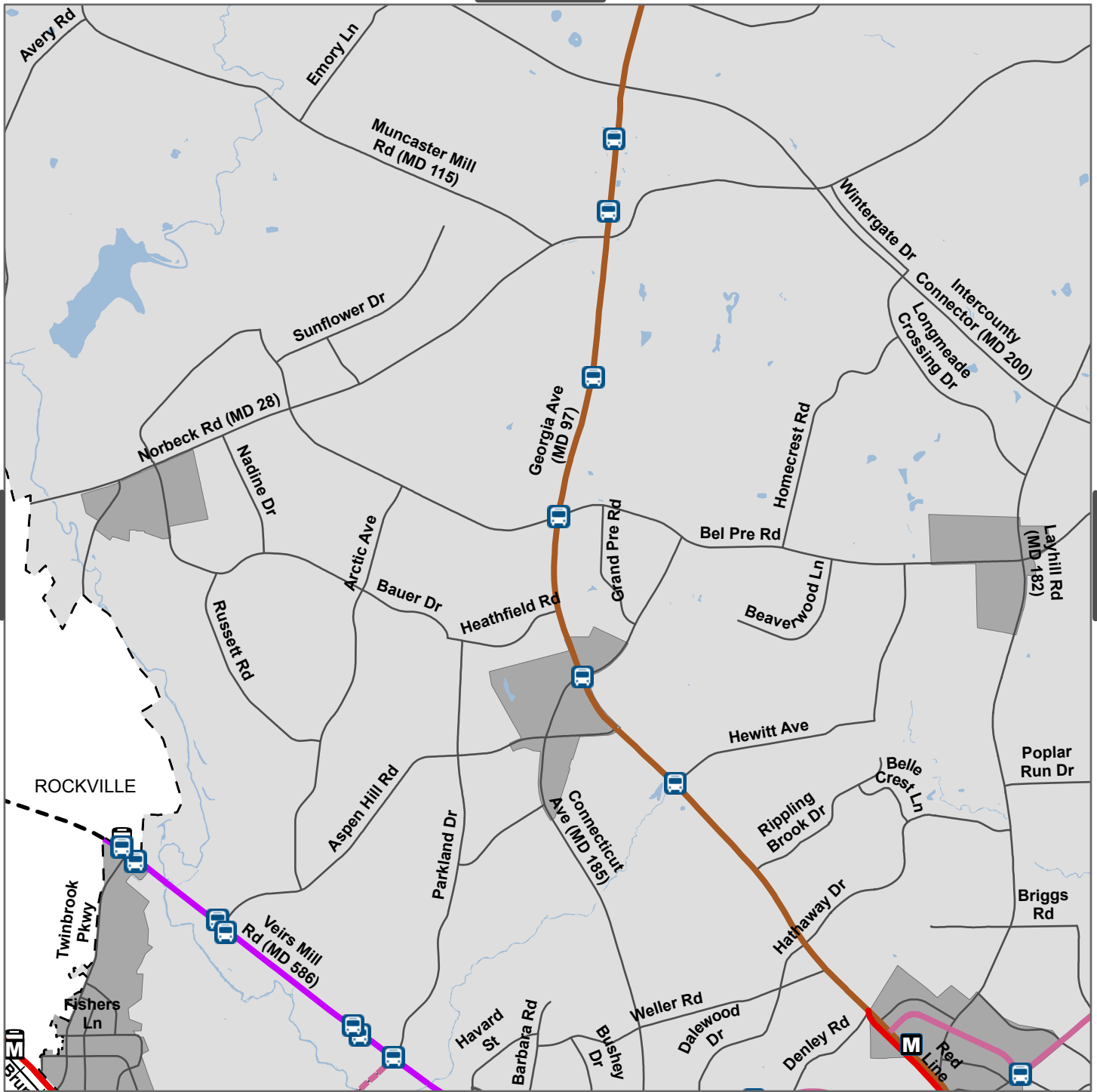
Transit Station

- Existing Metro Station
- Existing MARC Station
- Bus Rapid Transit
- Commuter Rail
- Proposed Metro
- Transit Station in Other Jurisdiction

Transitway

- MARC Brunswick Line
- Red Line
- Red Line Extension
- MD 355 North
- MD 355 South
- Veirs Mill Road
- Corridor Connector
- Transitway in Other Jurisdiction





Master Plan of Highways and Transitways Designations

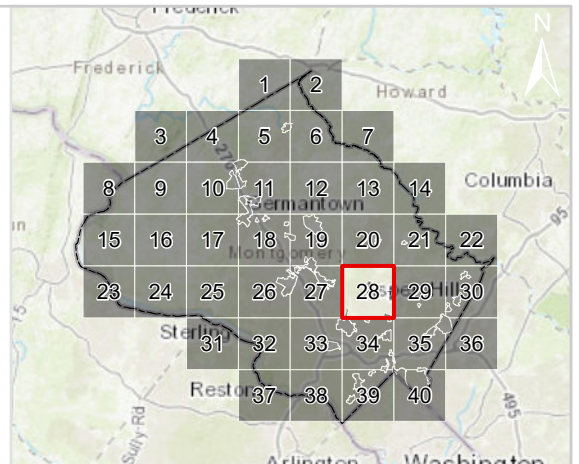
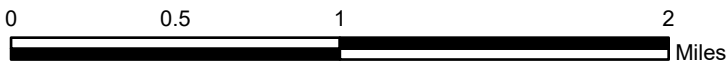
Transit Station

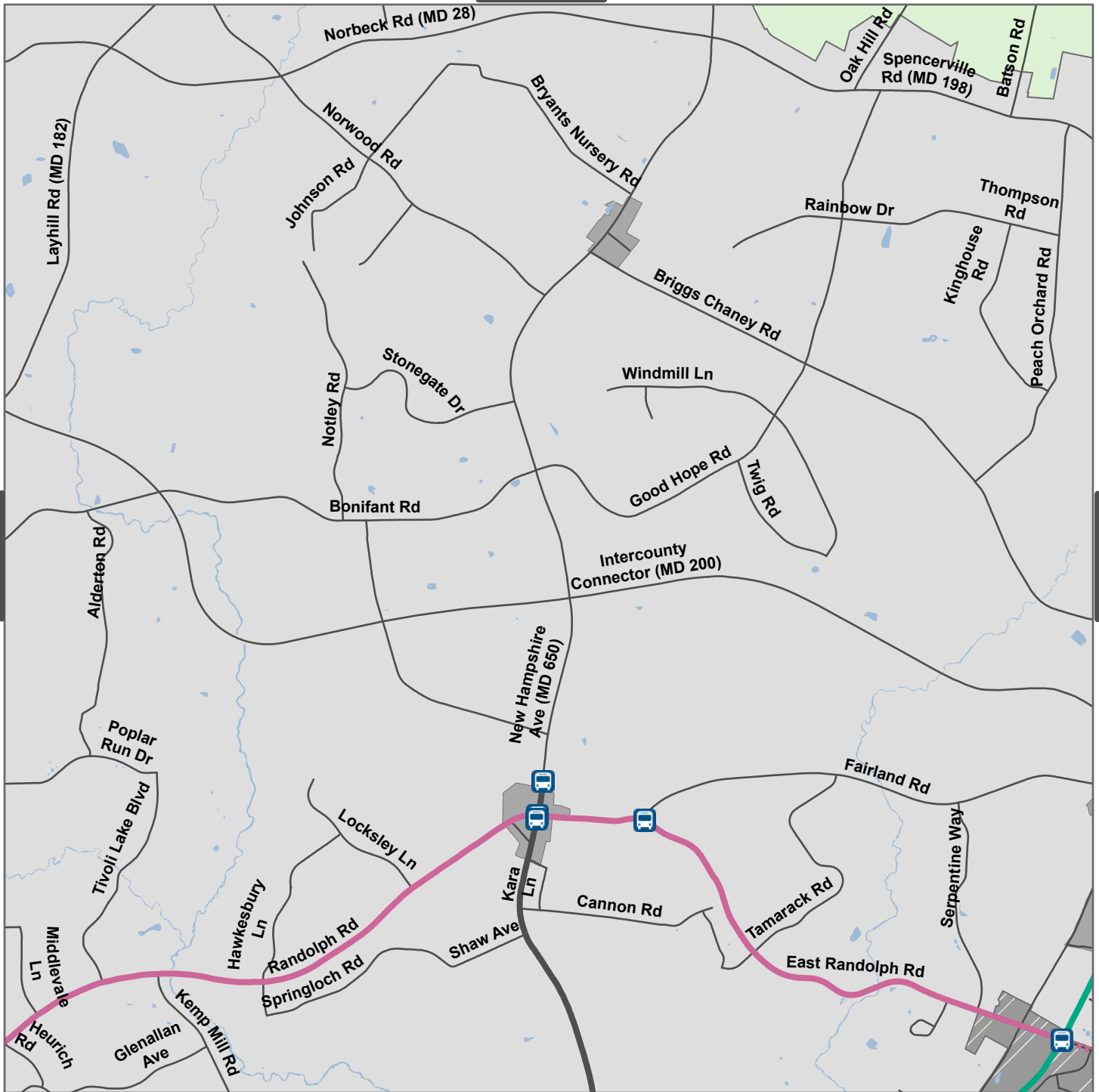
- Existing Metro Station
- Bus Rapid Transit
- Transit Station in Other Jurisdiction

Transitway

- Red Line
- Veirs Mill Road
- Georgia Ave North
- Randolph Road
- Randolph Road - Alt
- Transitway in Other Jurisdiction

MARC Brunswick Line





Master Plan of Highways and Transitways Designations

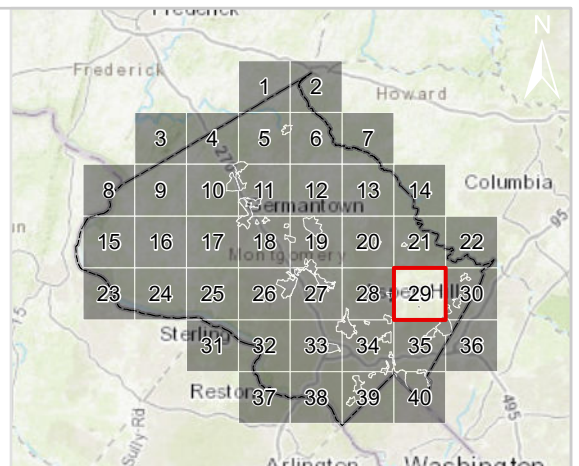
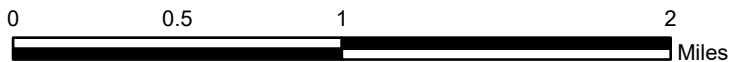
Transit Station

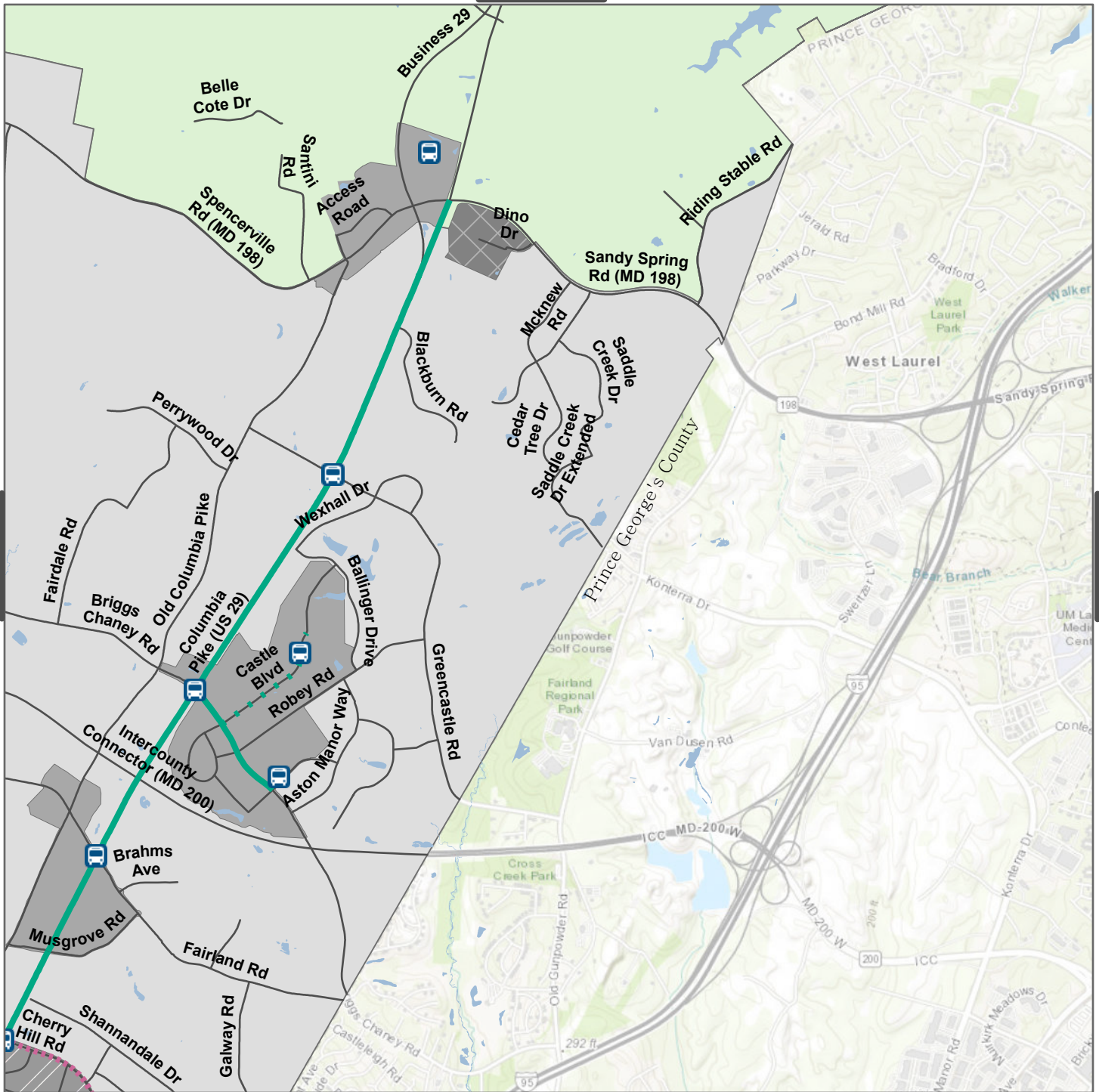
Bus Rapid Transit

Transitway

US 29

New Hampshire Avenue
 Randolph Road
 Randolph Road - WOSG Alt





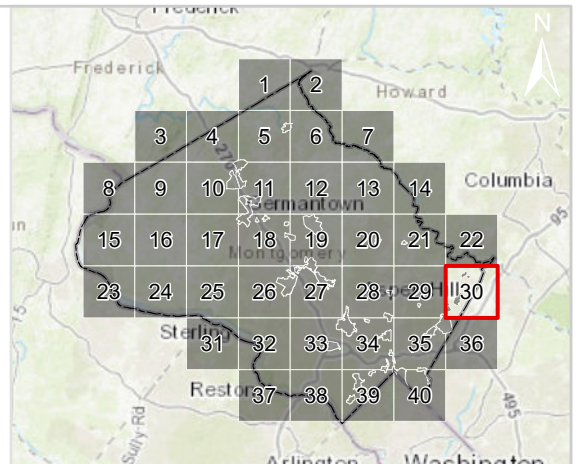
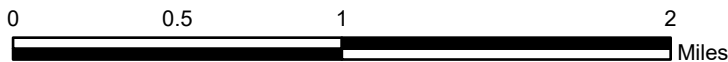
Master Plan of Highways and Transitways Designations

Transit Station

Bus Rapid Transit

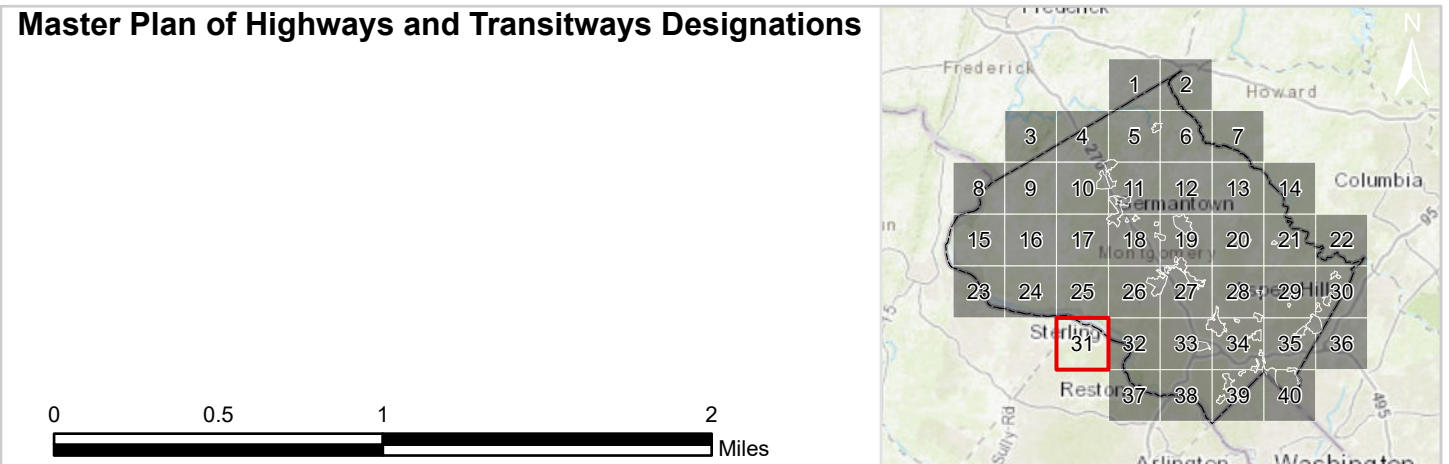
Transitway

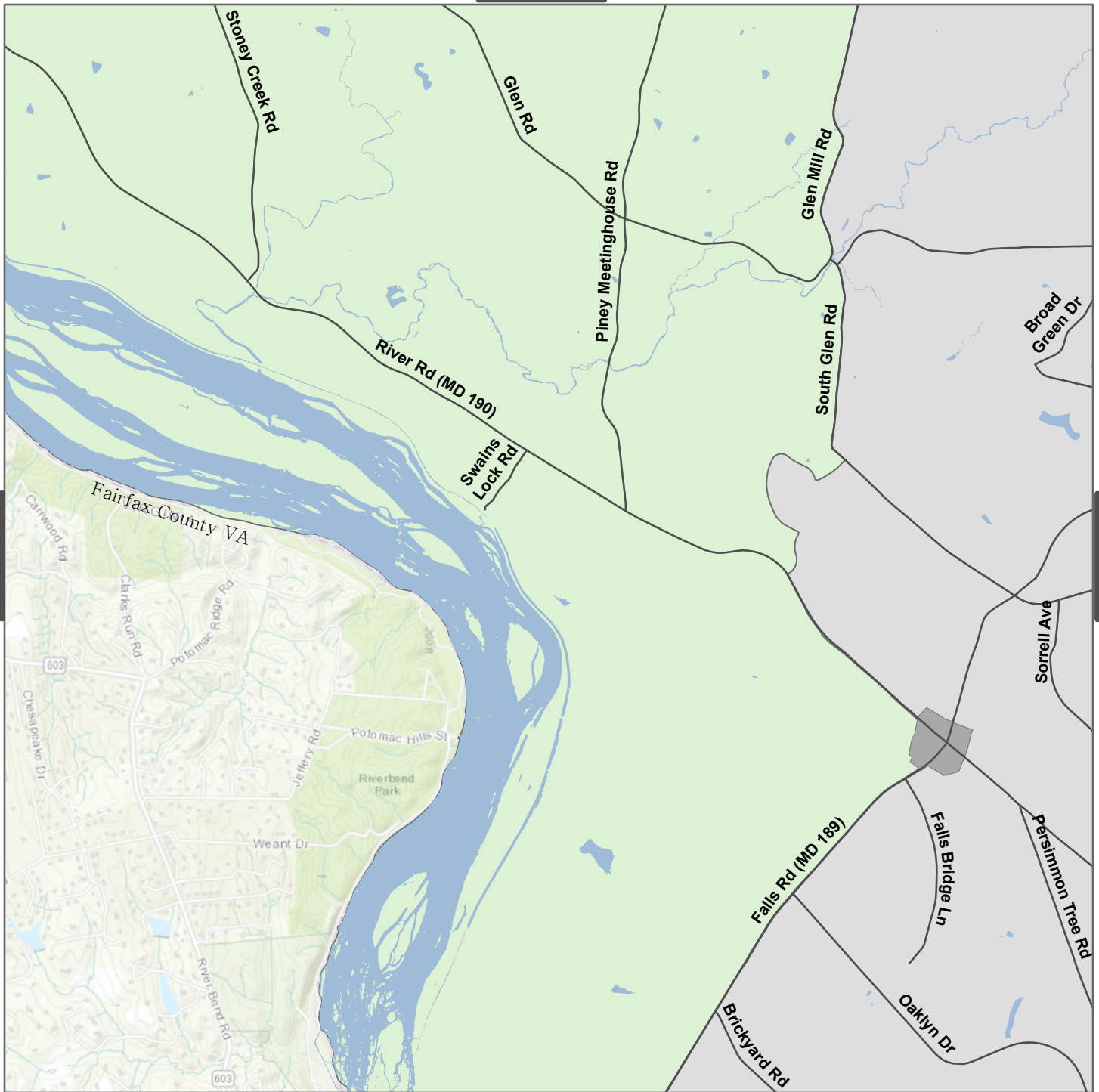
- US 29
- US 29 - Castle Boulevard Extension
- Randolph Road - WOSG Alt



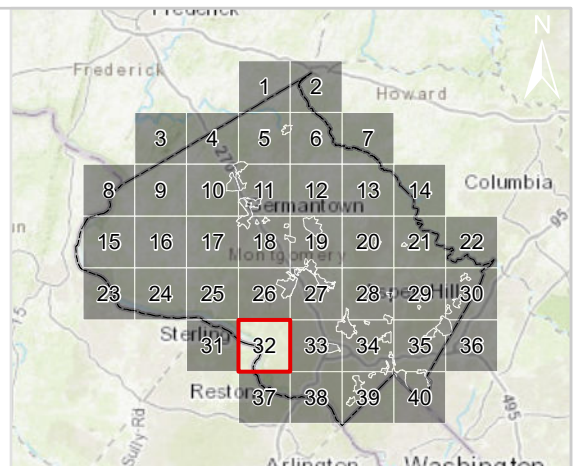


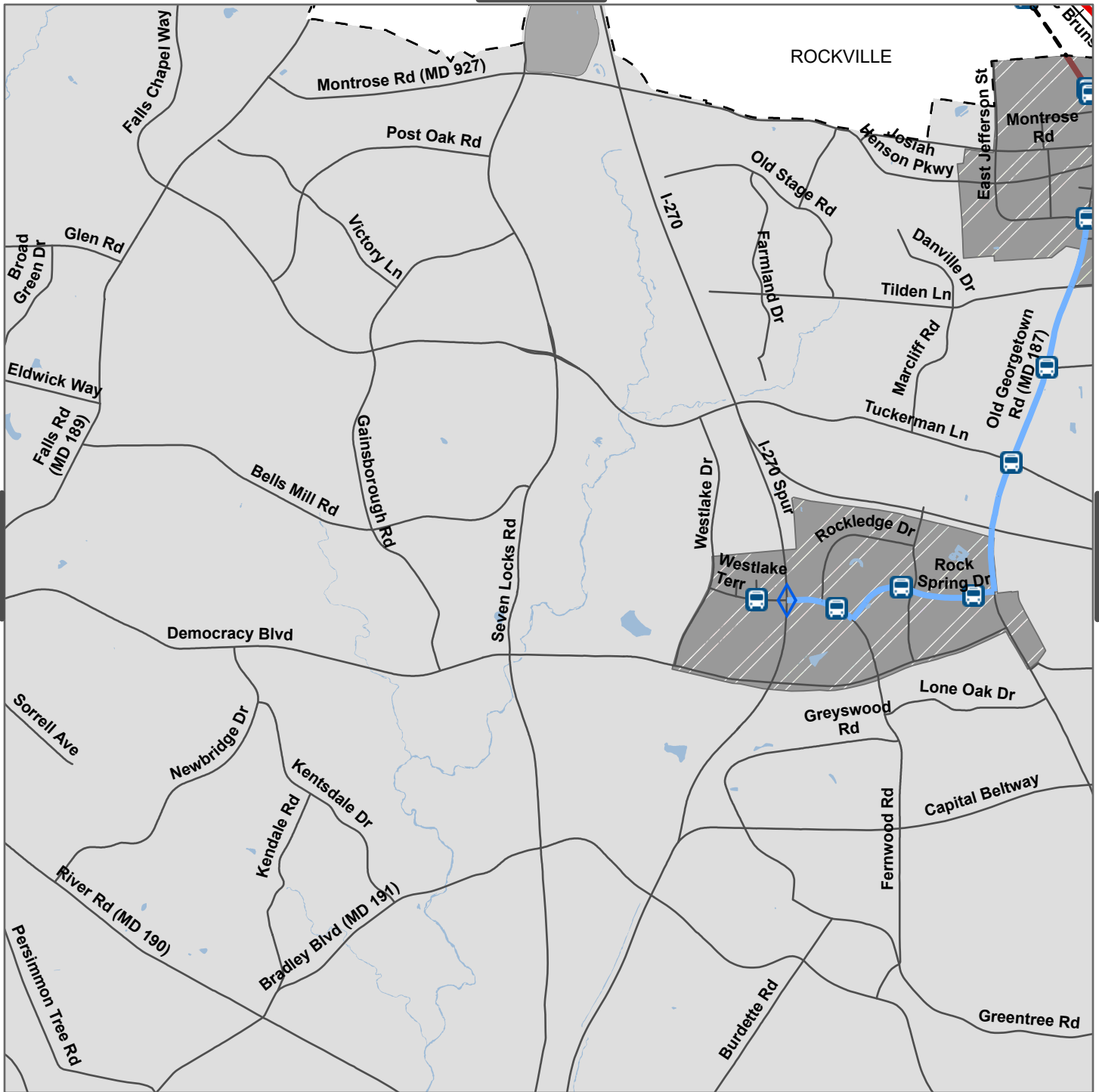
Master Plan of Highways and Transitways Designations





Master Plan of Highways and Transitways Designations





Master Plan of Highways and Transitways Designations

Transit Station

Bus Rapid Transit

Transitway

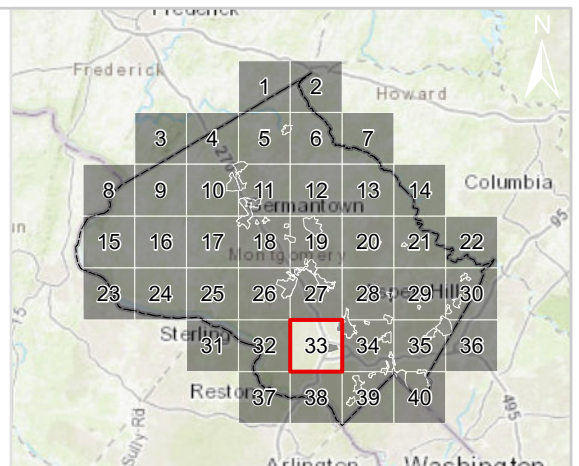
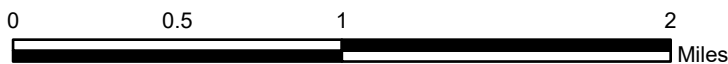
MD 355 South

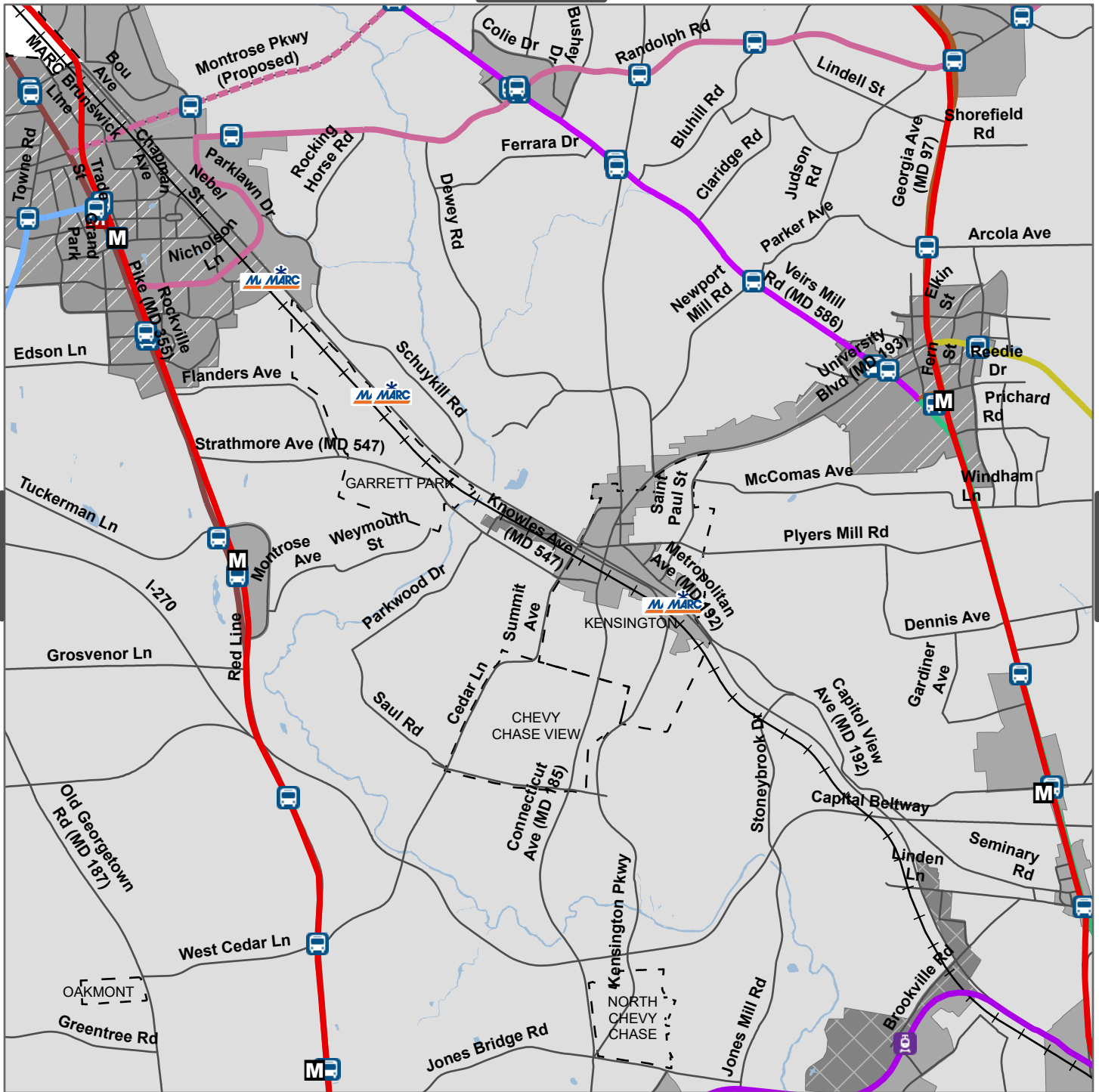
North Bethesda

Transitway in Other Jurisdiction

Interchange

Planned Transit/HOV Interchange





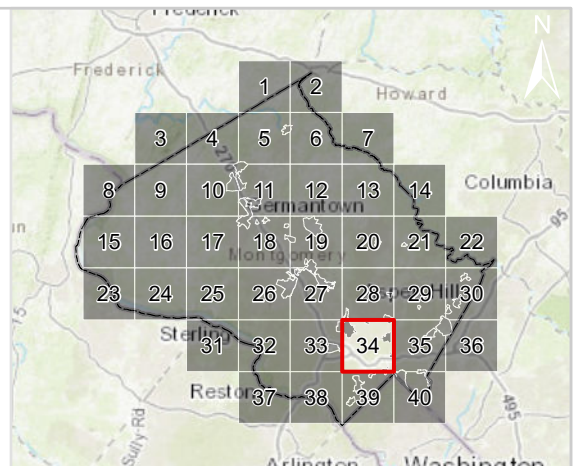
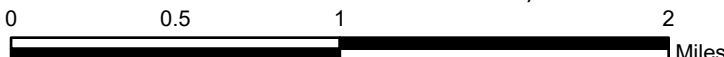
Master Plan of Highways and Transitways Designations

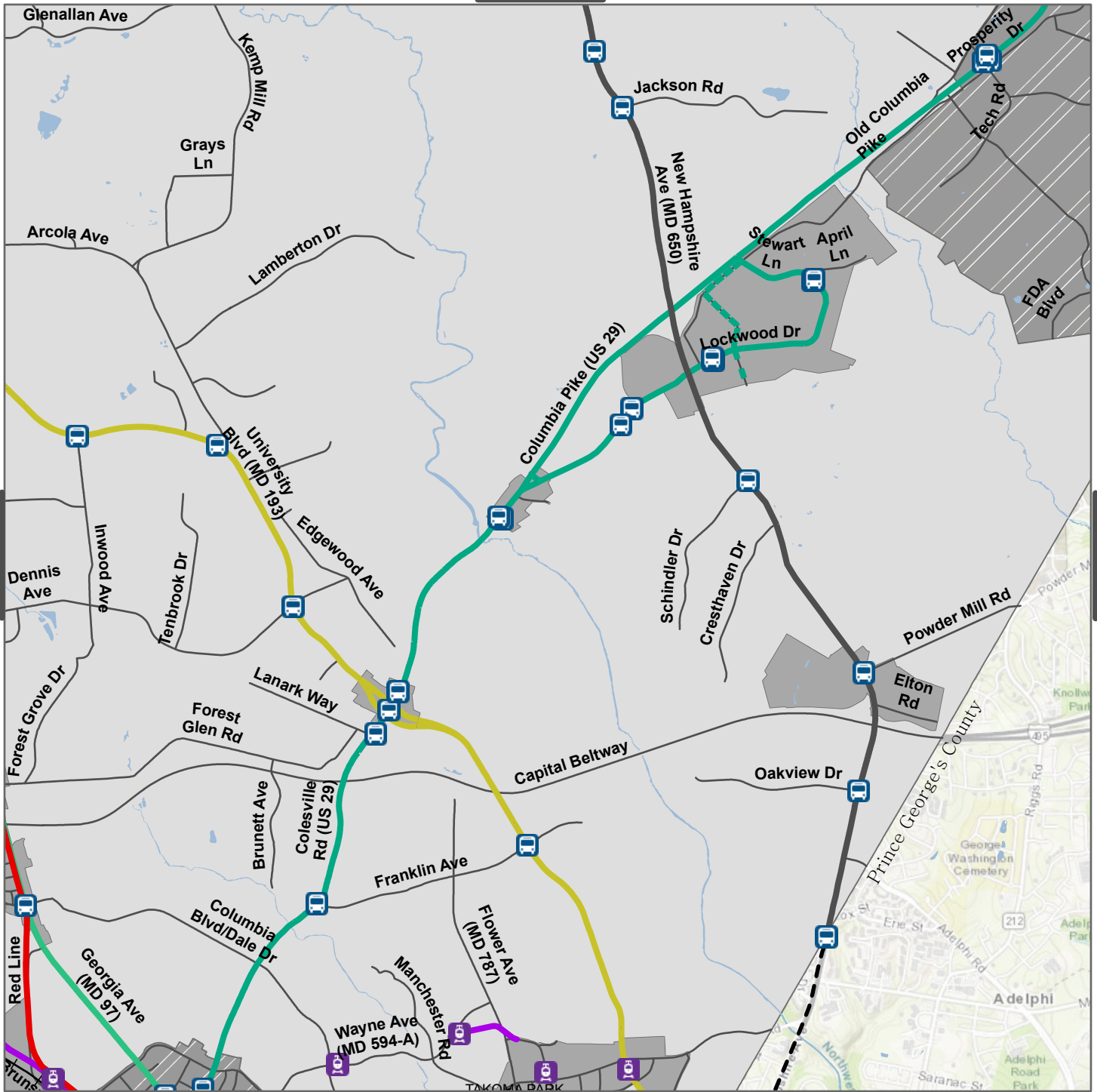
Transit Station

- Existing Metro Station
- Existing MARC Station
- Bus Rapid Transit
- Commuter Rail
- Light Rail
- Proposed Metro

Transitway

- MARC Brunswick Line
- Purple Line Transitway (Proposed)
- Red Line
- MD 355 South
- Veirs Mill Road
- University Boulevard
- Georgia Ave North
- Georgia Ave South
- North Bethesda
- Randolph Road
- Randolph Road - Alt
- Transitway in Other Jurisdiction





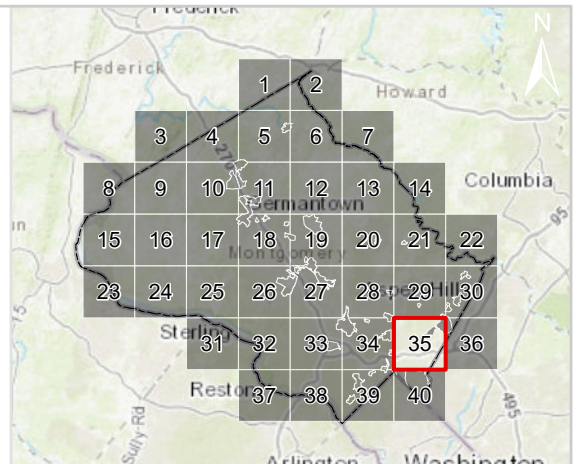
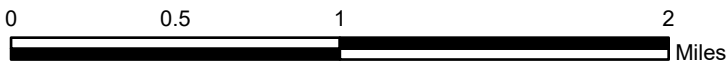
Master Plan of Highways and Transitways Designations

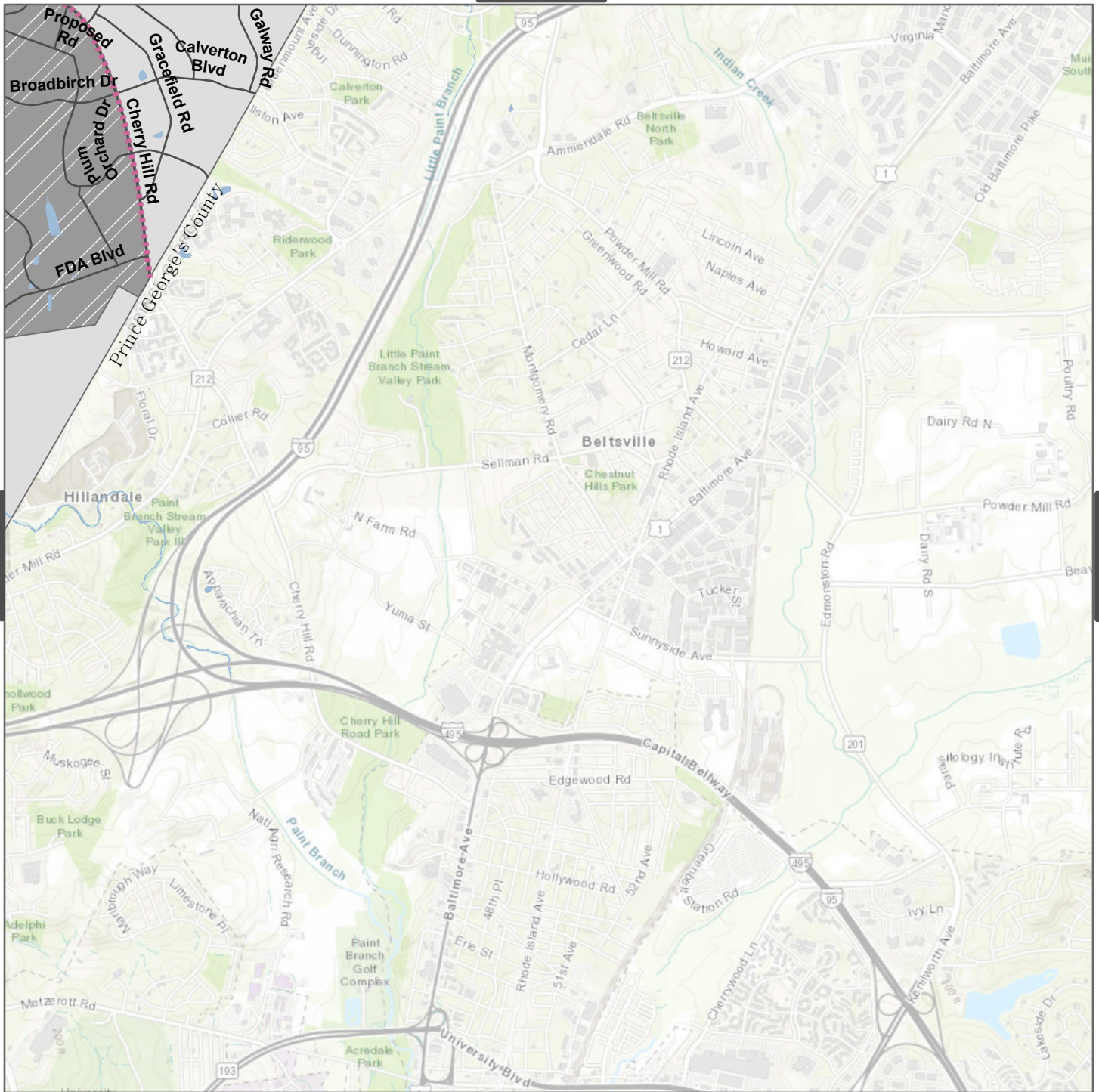
Transit Station

- Bus Rapid Transit
- Light Rail

Transitway

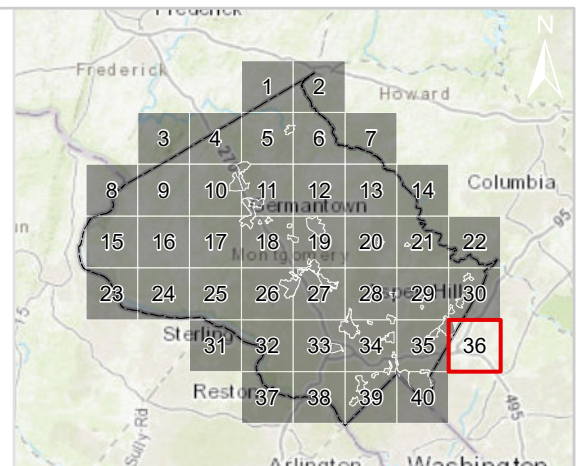
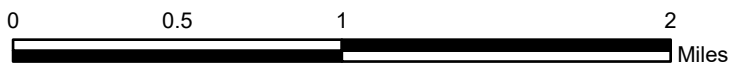
- MARC Brunswick Line
- Purple Line Transitway (Proposed)
- Red Line
- US 29
- US 29 - WOSG Alt
- US 29 - White Oak to FDA
- New Hampshire Avenue
- University Boulevard
- Georgia Ave South
- Transitway in Other Jurisdiction

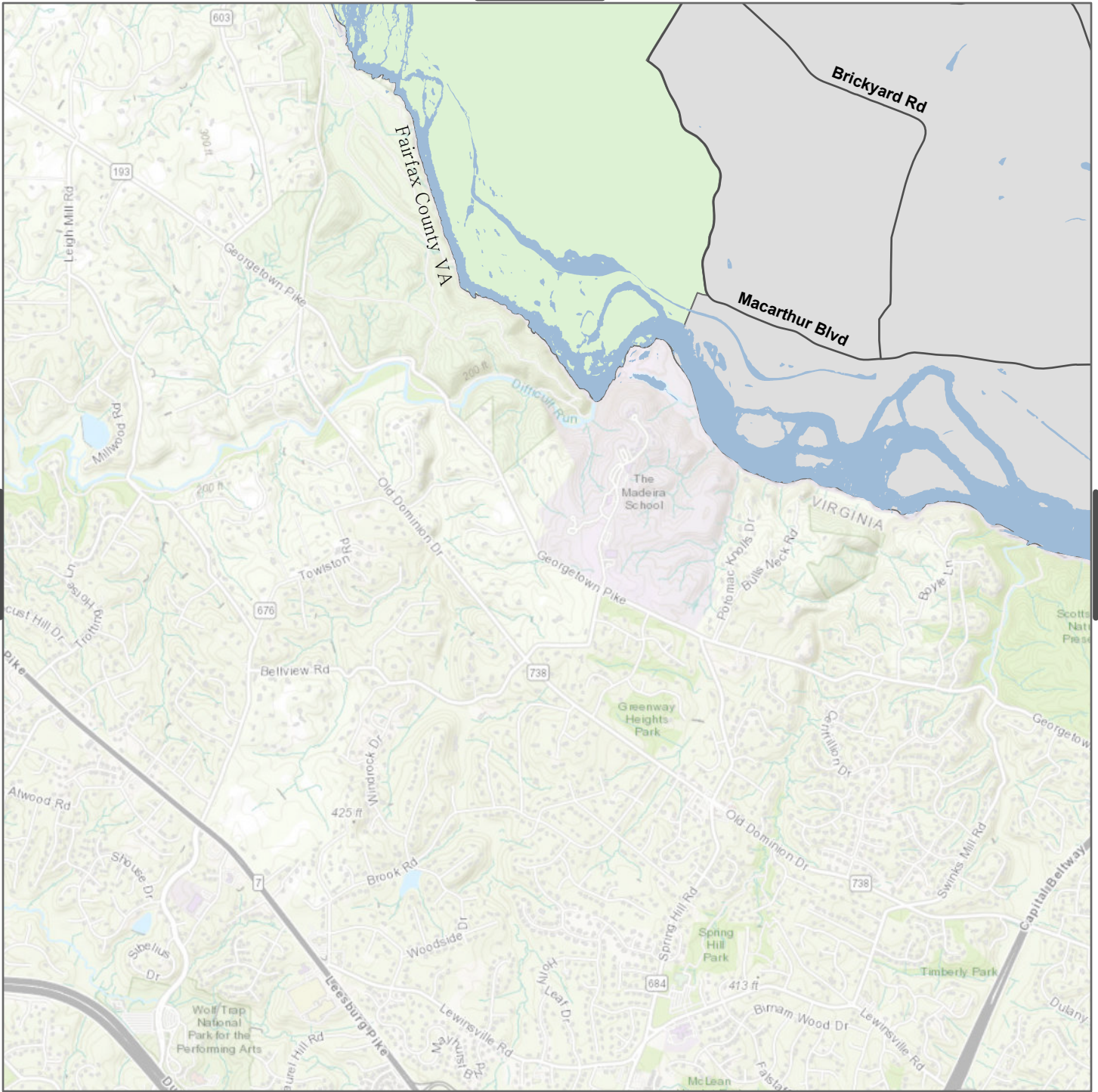




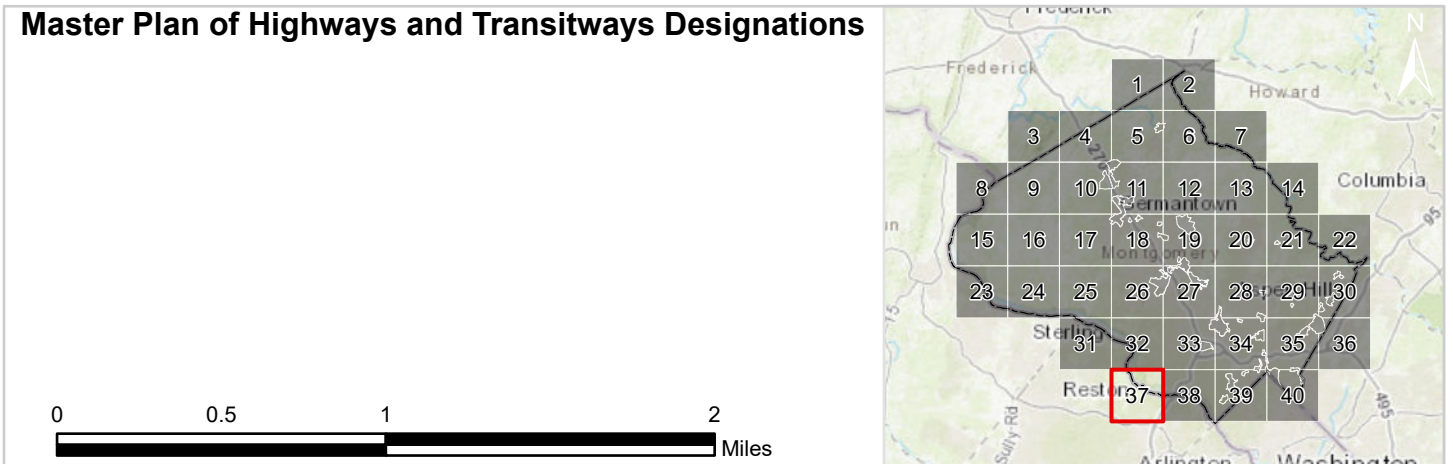
Master Plan of Highways and Transitways Designations
Transitway

----- Randolph Road - WOSG Alt



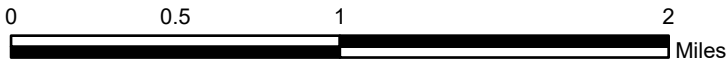
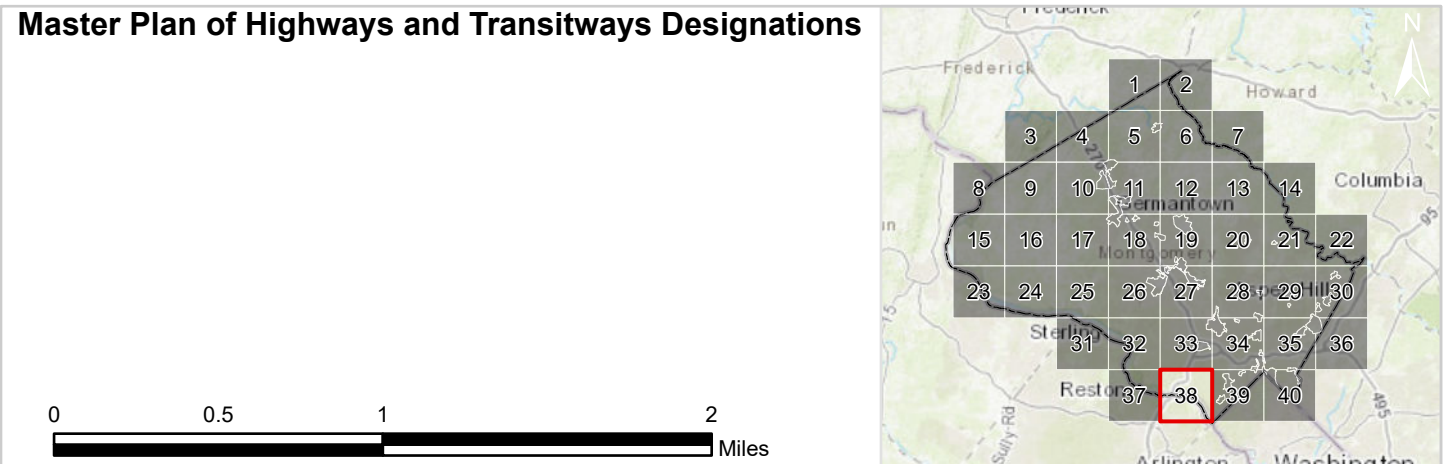


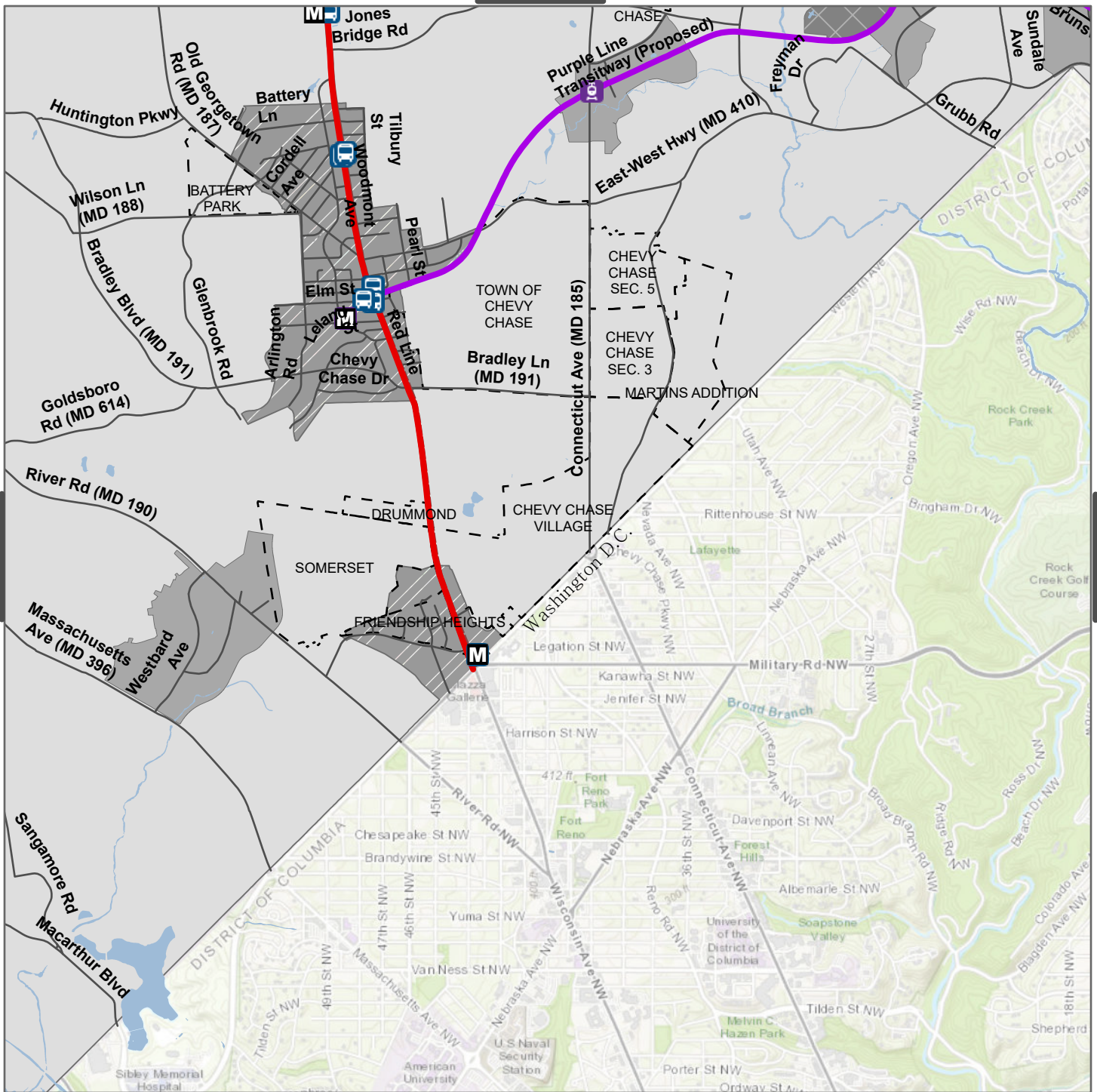
Master Plan of Highways and Transitways Designations





Master Plan of Highways and Transitways Designations





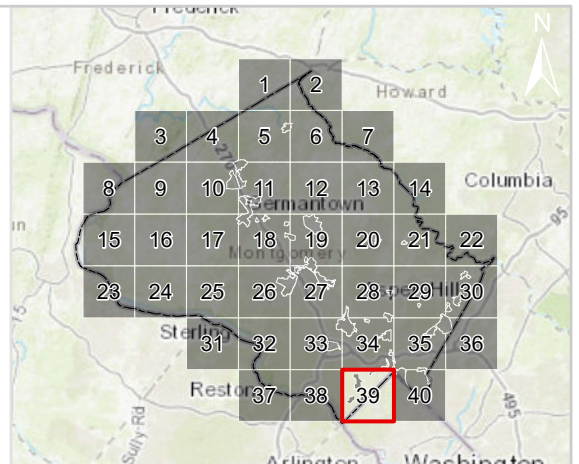

Master Plan of Highways and Transitways Designations

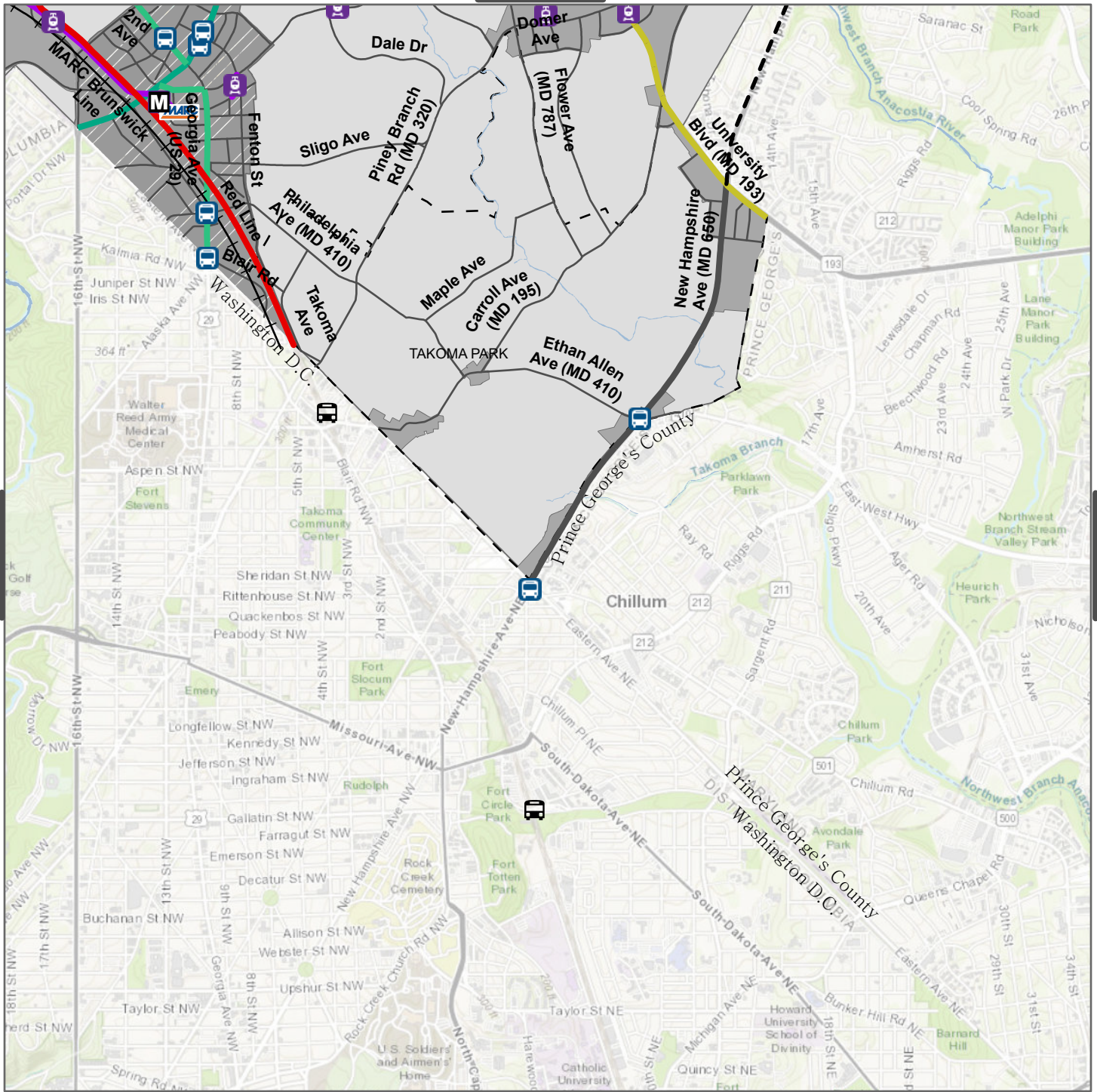
Transit Station

- Existing Metro Station
- Bus Rapid Transit
- Light Rail

Transitway

- Purple Line Transitway (Proposed)
- Red Line
- MD 355 South
- MD 355 South - Extended





Master Plan of Highways and Transitways Designations

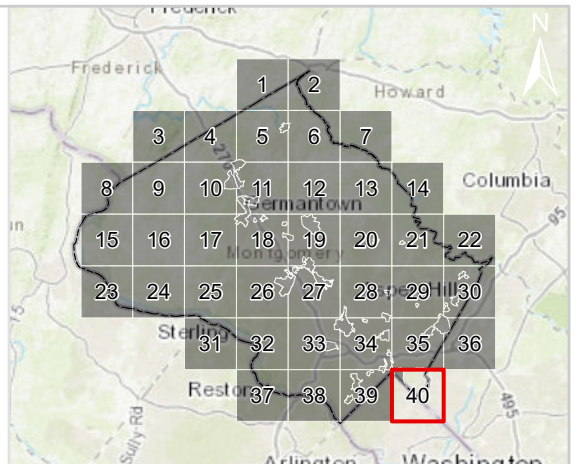
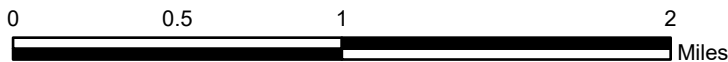
Transit Station

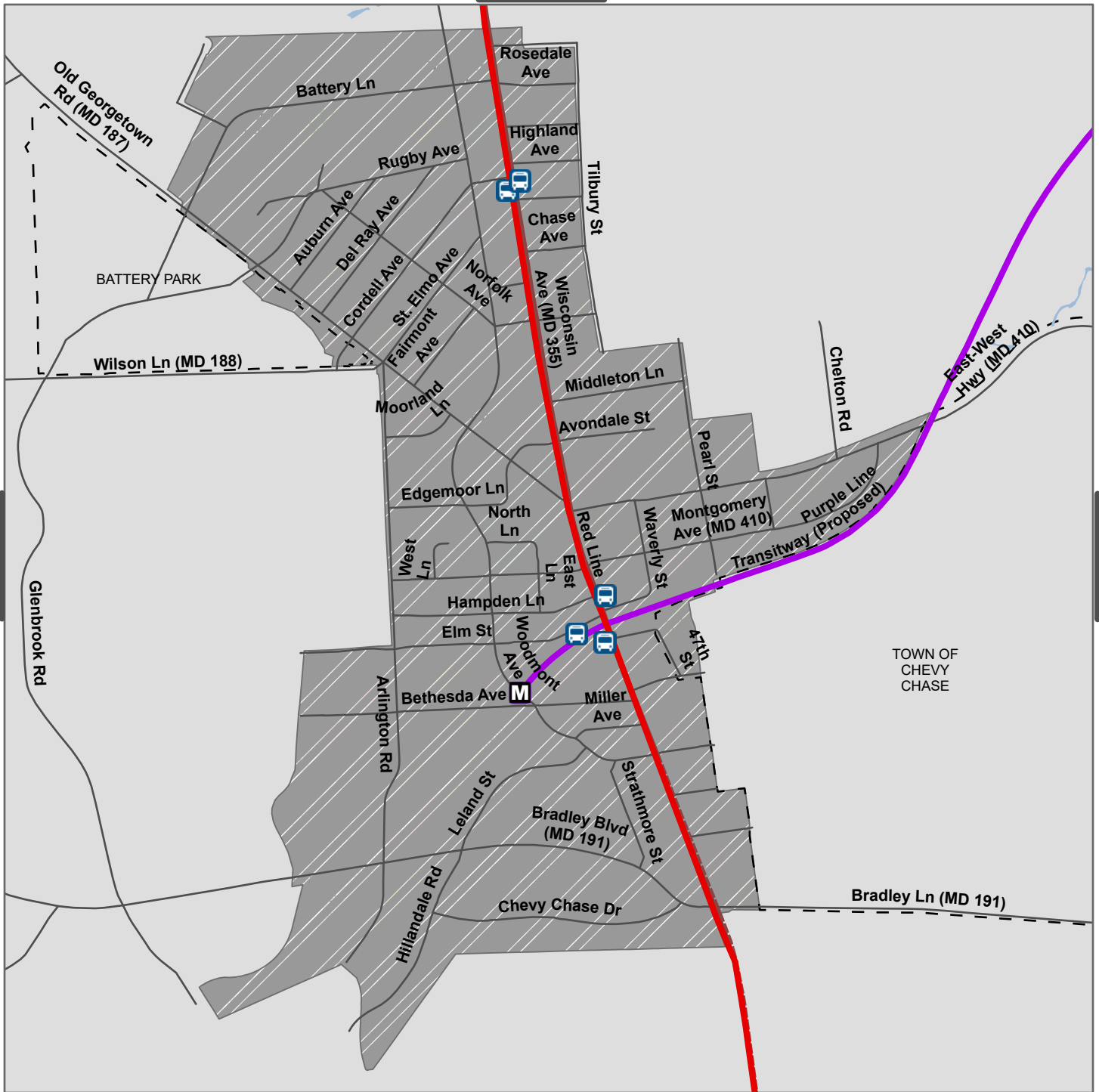
- Existing Metro Station
- Existing MARC Station
- Bus Rapid Transit
- Light Rail
- Transit Station in Other Jurisdiction

Transitway

- MARC Brunswick Line

- Purple Line Transitway (Proposed)
- Red Line
- US 29
- New Hampshire Avenue
- University Boulevard
- Georgia Ave South
- Transitway in Other Jurisdiction





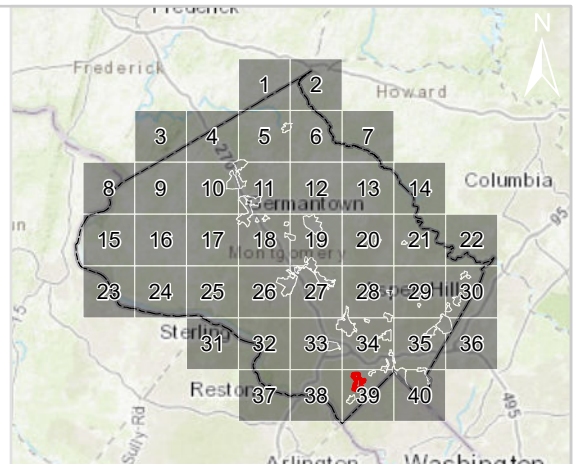
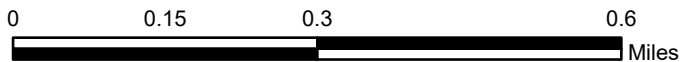
Master Plan of Highways and Transitways Designations

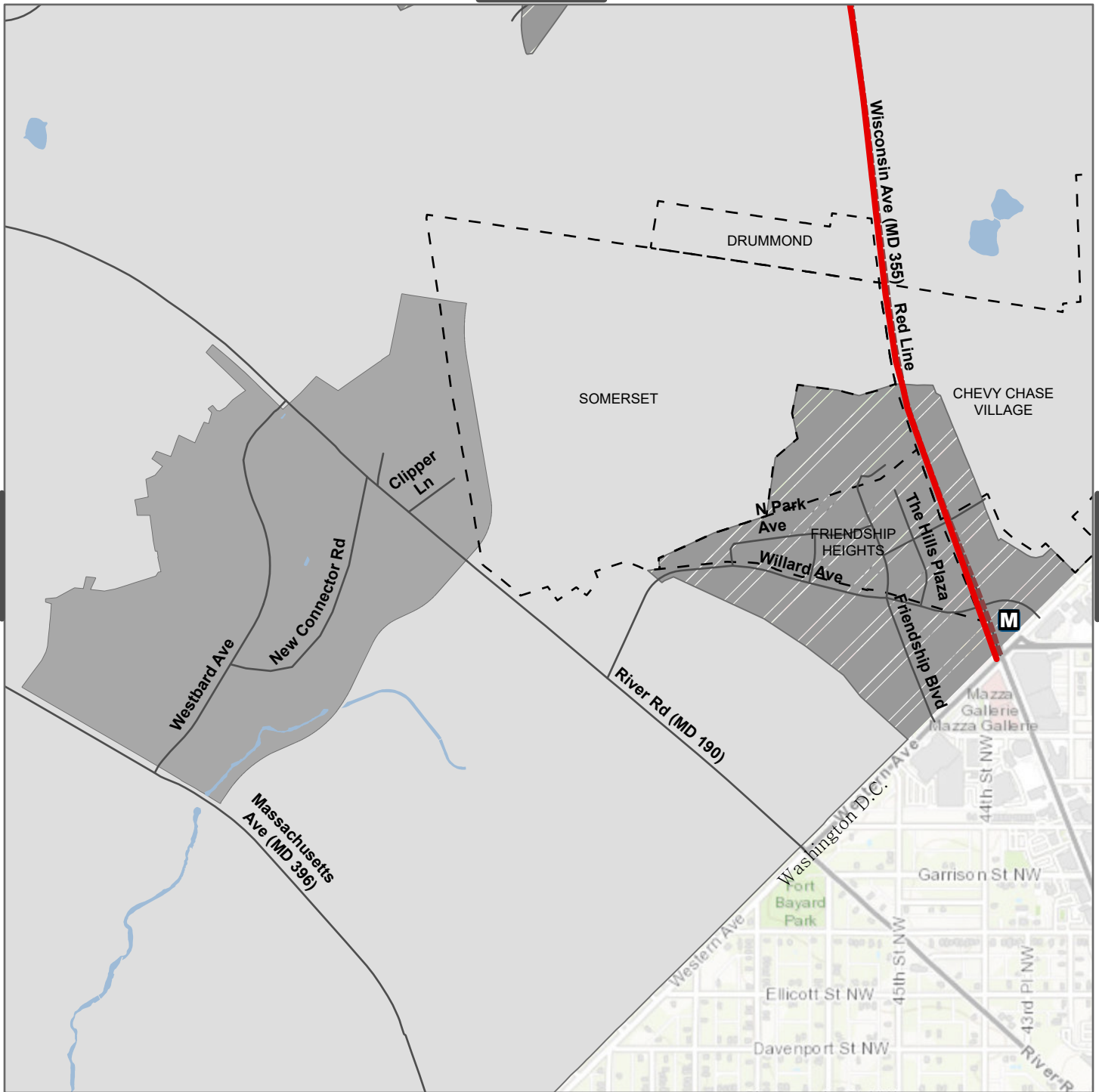
Transit Station

- Existing Metro Station
- Bus Rapid Transit
- Light Rail

Transitway



- Purple Line Transitway (Proposed)
- Red Line
- MD 355 South
- MD 355 South - Extended







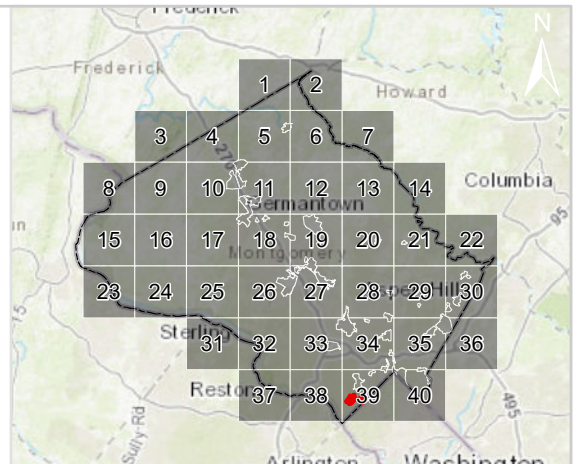

Master Plan of Highways and Transitways Designations

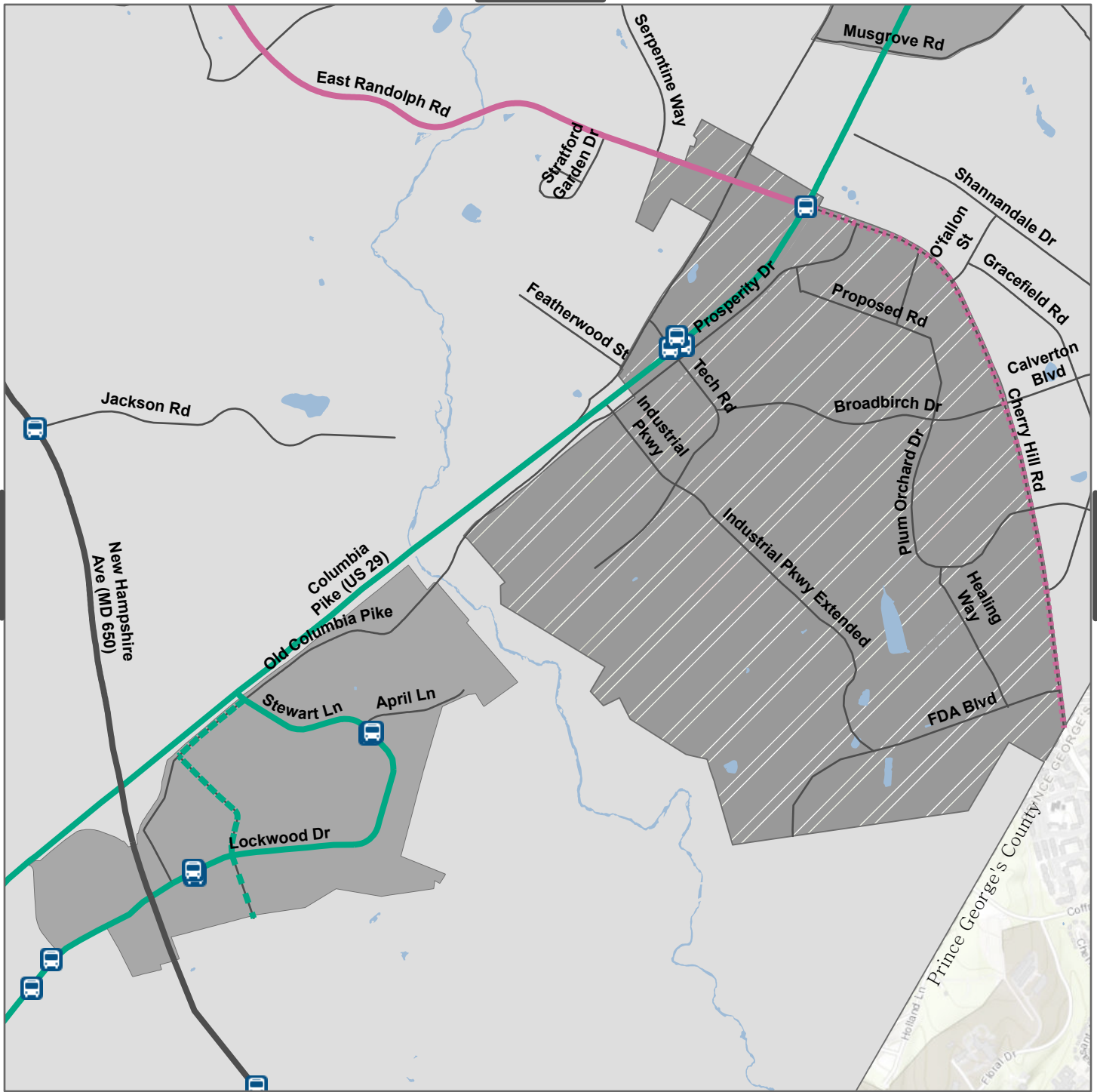
Transit Station

-  Existing Metro Station
-  Bus Rapid Transit

Transitway

-  Red Line
-  MD 355 South - Extended





Master Plan of Highways and Transitways Designations

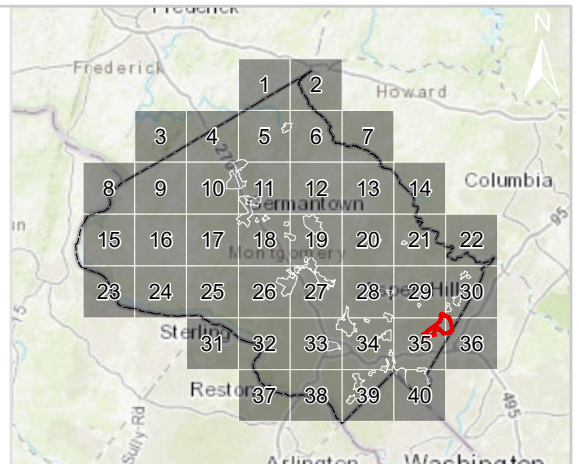

Transit Station

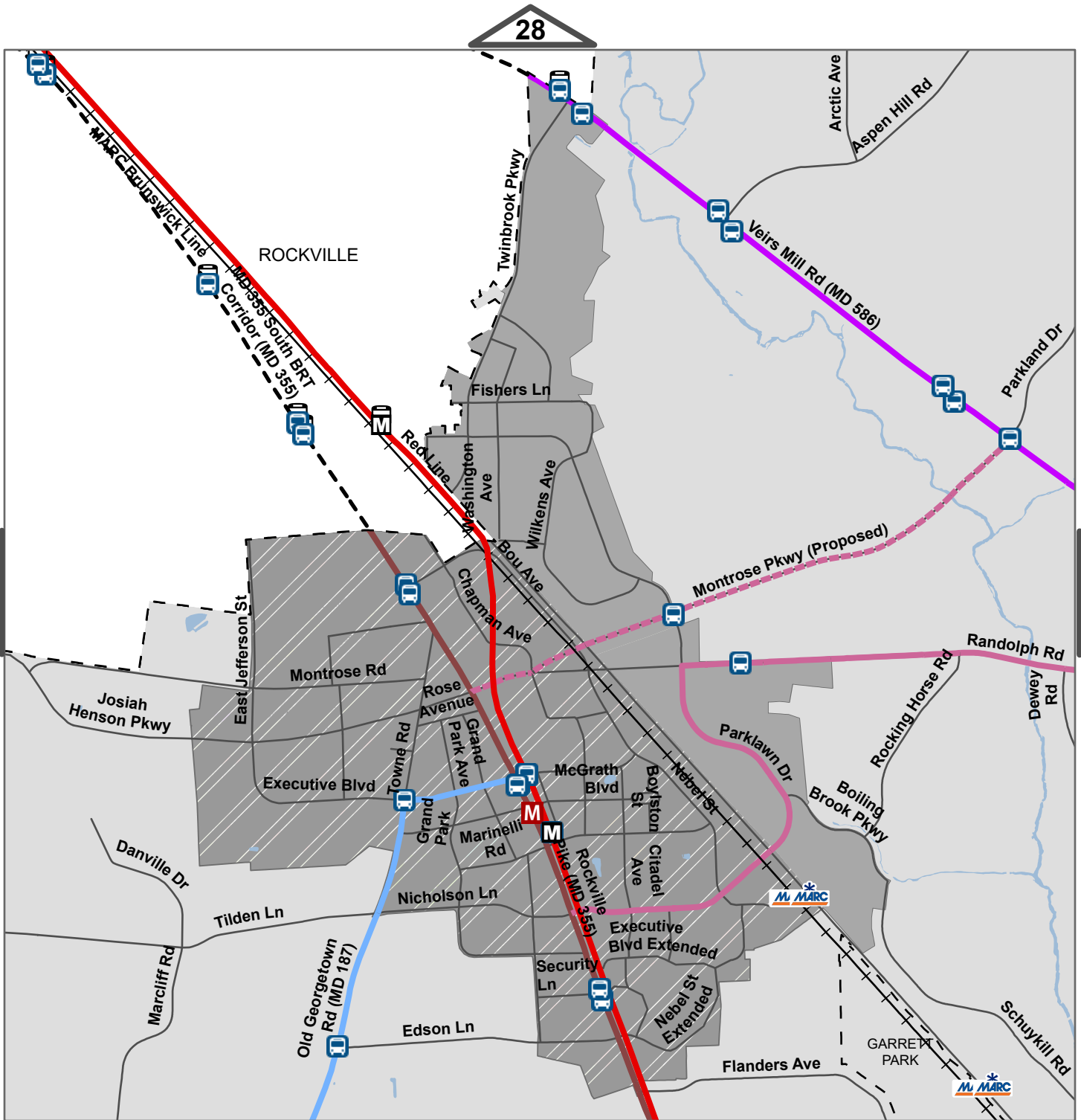
Bus Rapid Transit

Transitway

US 29

- US 29 - WOSG Alt
- US 29 - White Oak to FDA
- New Hampshire Avenue
- Randolph Road
- Randolph Road - WOSG Alt





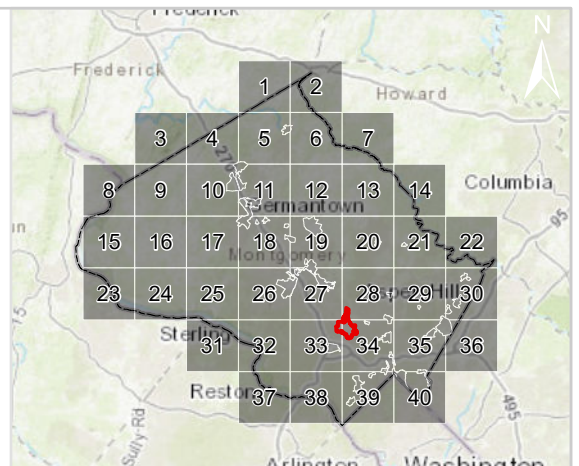

Master Plan of Highways and Transitways Designations

Transit Station

- Existing Metro Station
- Existing MARC Station
- Bus Rapid Transit
- Commuter Rail
- Proposed Metro
- Transit Station in Other Jurisdiction

Transitway

- MARC Brunswick Line
- Red Line
- MD 355 South
- Veirs Mill Road
- North Bethesda
- Randolph Road
- Randolph Road - Alt
- Transitway in Other Jurisdiction





Master Plan of Highways and Transitways Designations

Transit Station

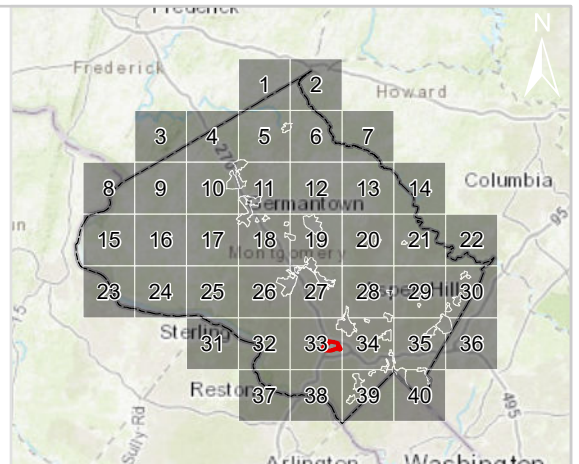

Bus Rapid Transit

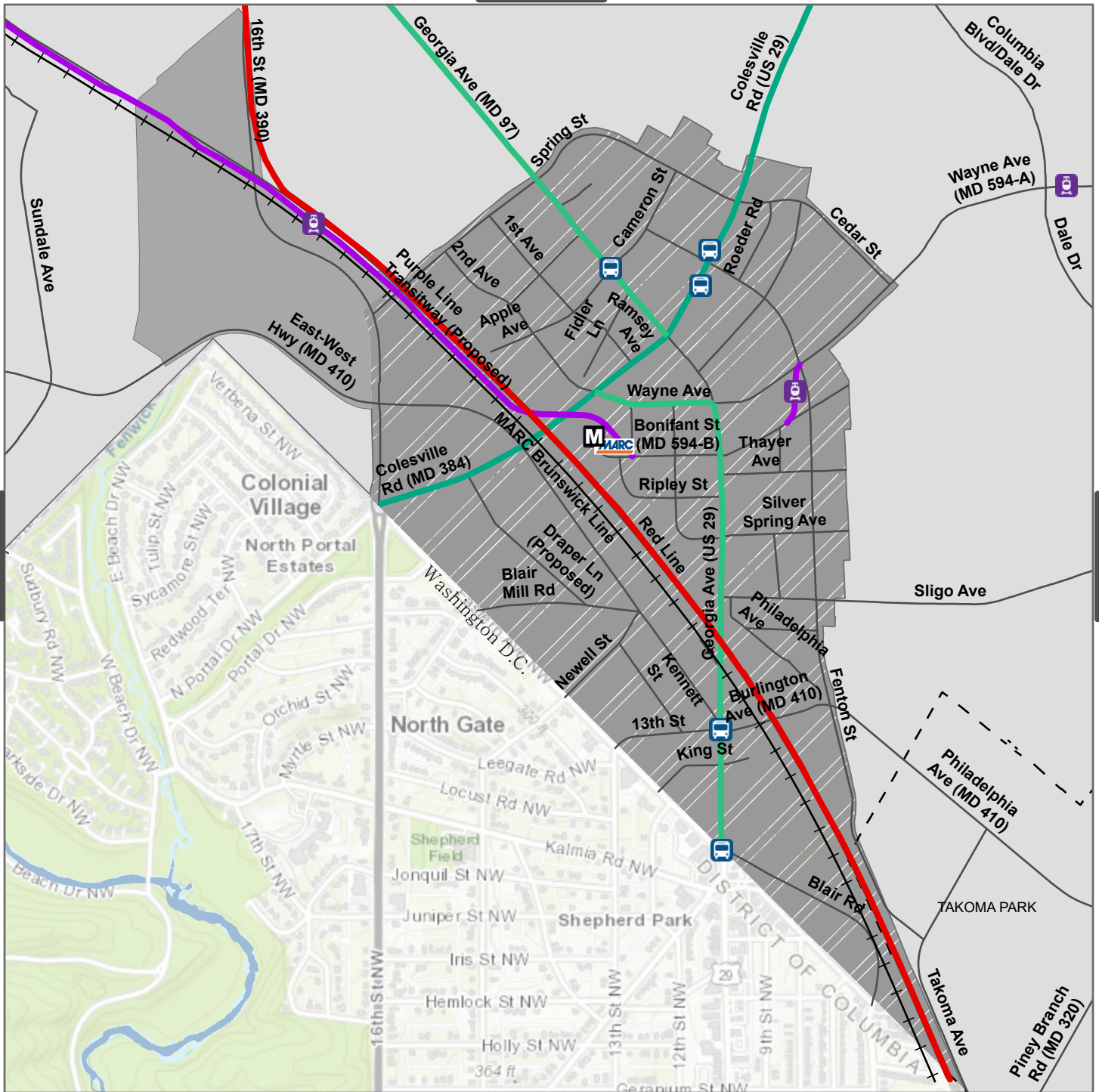
Transitway

North Bethesda

Interchange

Planned Transit/HOV Interchange






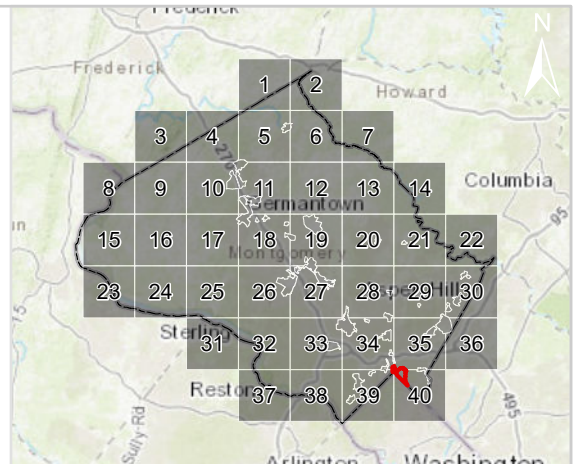
Master Plan of Highways and Transitways Designations

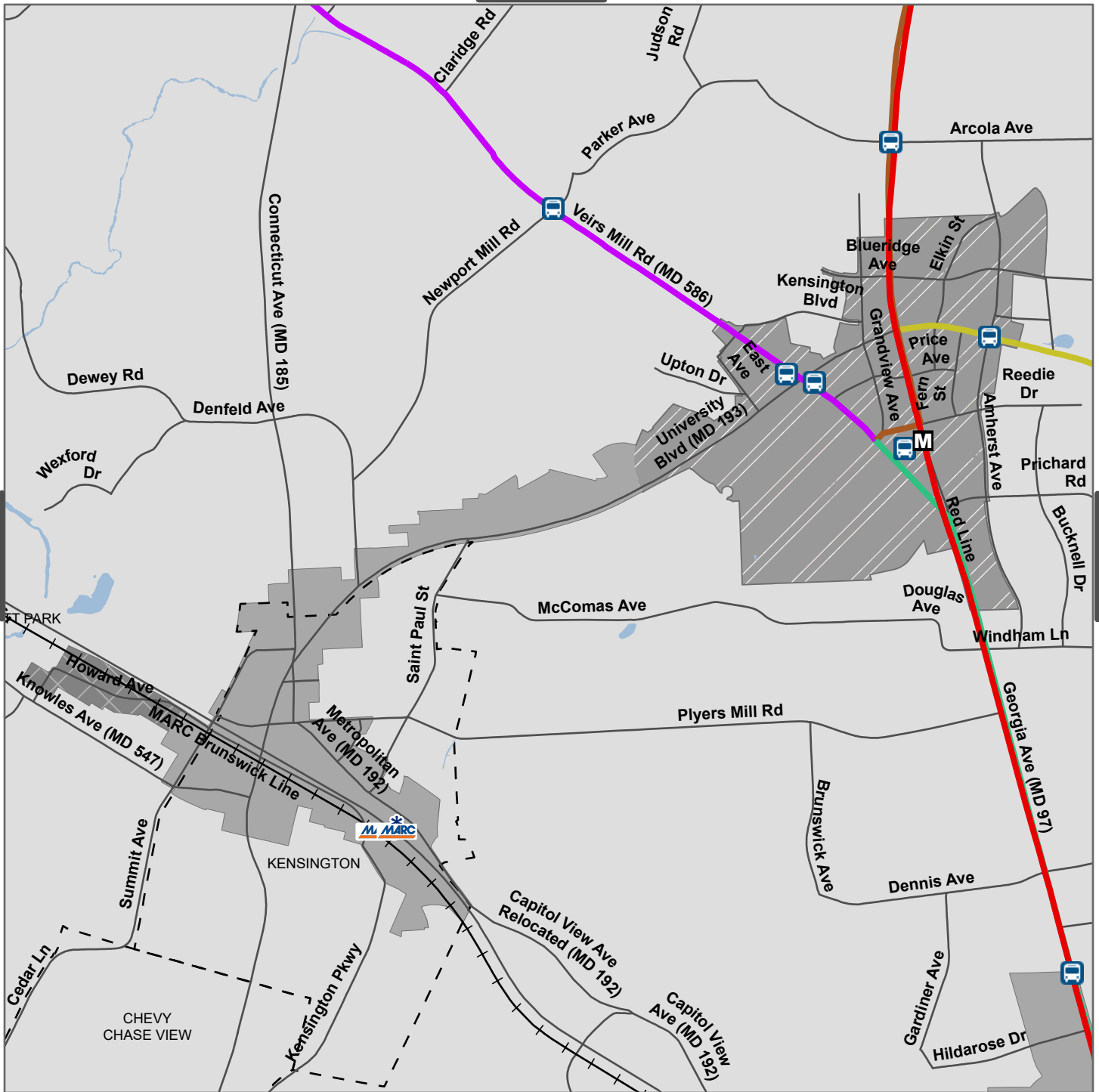
Transit Station

- Existing Metro Station
- Existing MARC Station
- Bus Rapid Transit
- Light Rail

Transitway

- MARC Brunswick Line
- Purple Line Transitway (Proposed)
- Red Line
- US 29
- Georgia Ave South





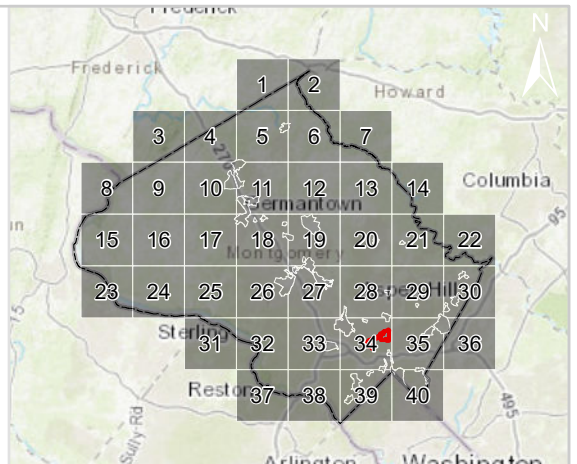

Master Plan of Highways and Transitways Designations

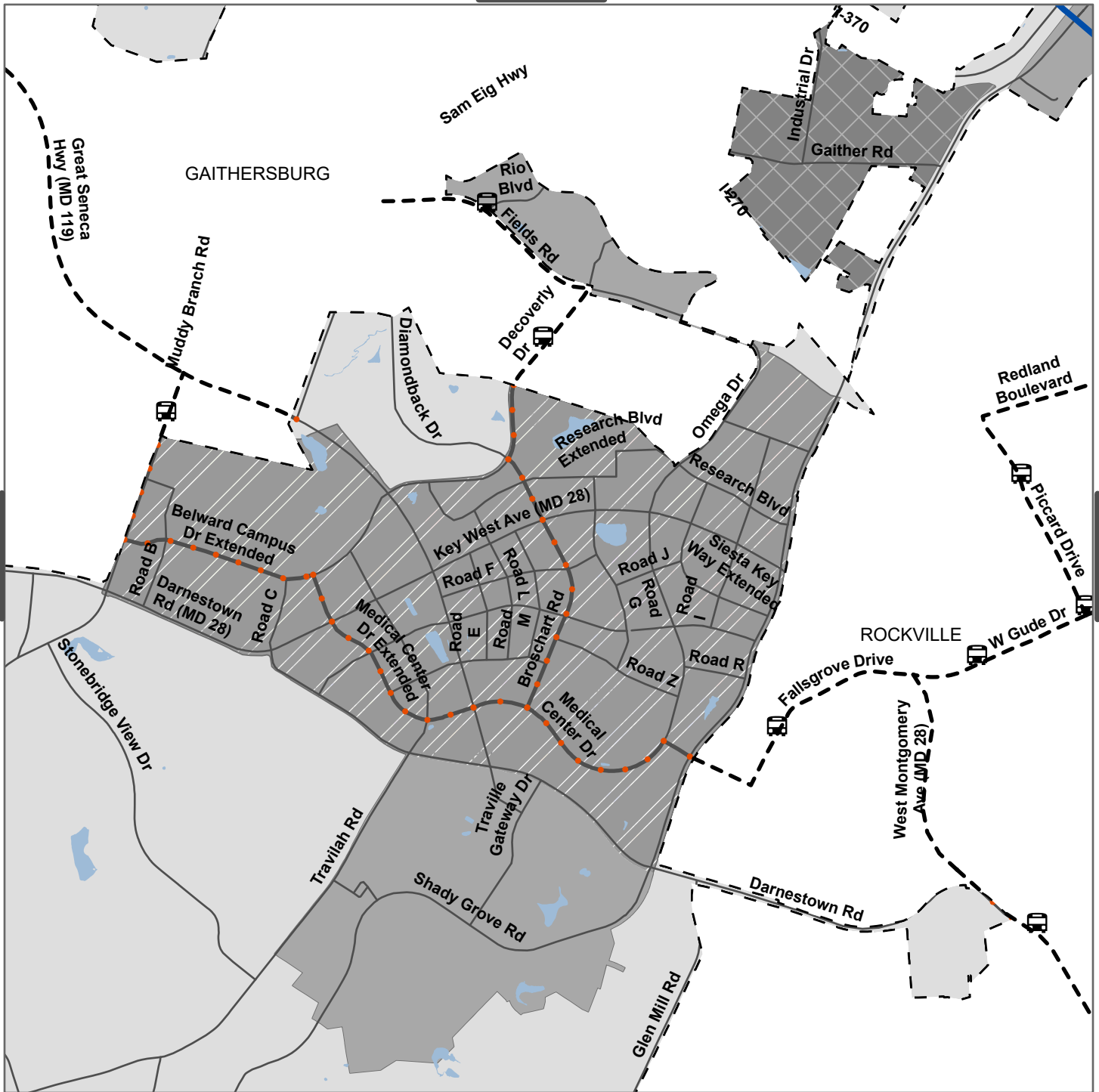
Transit Station

- Existing Metro Station
- Existing MARC Station
- Bus Rapid Transit
- Commuter Rail

Transitway

- MARC Brunswick Line
- Red Line
- Veirs Mill Road
- University Boulevard
- Georgia Ave North
- Georgia Ave South





Master Plan of Highways and Transitways Designations

Transit Station

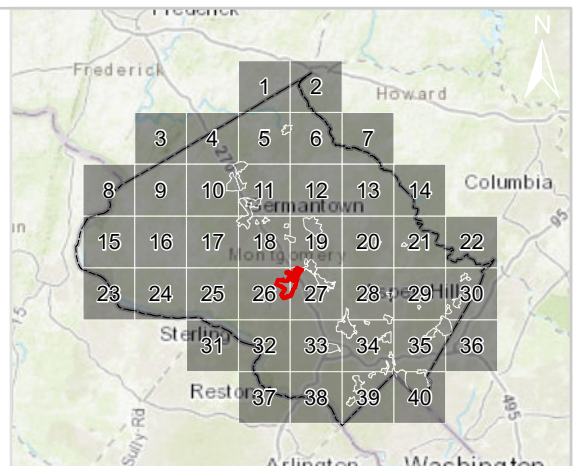

Transit Station in Other Jurisdiction

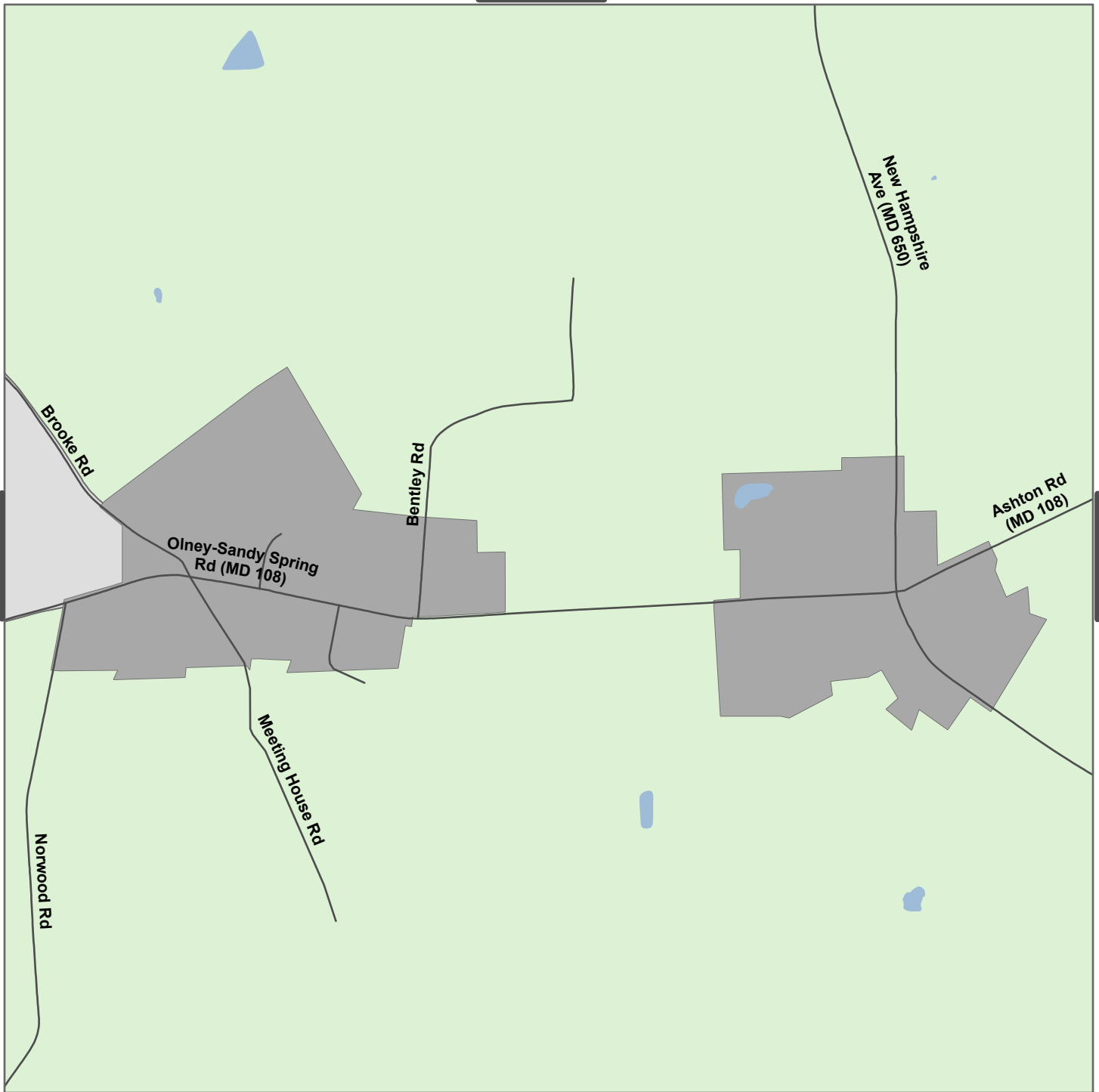
Transitway

MD 355 North

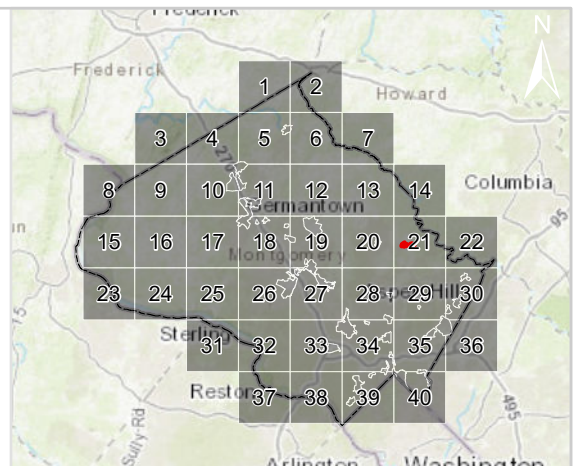

Corridor Connector

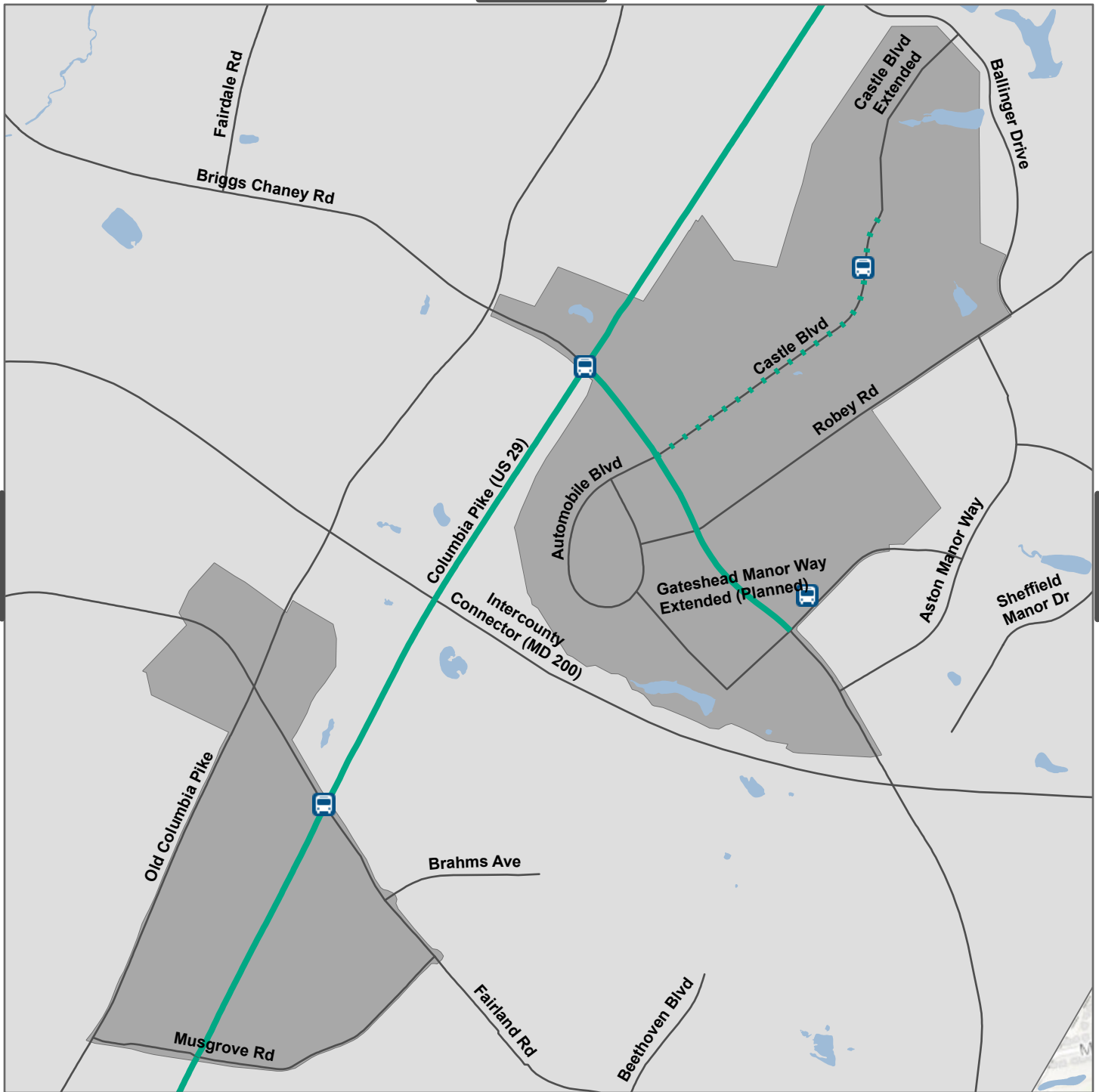
Transitway in Other Jurisdiction





Master Plan of Highways and Transitways Designations





Master Plan of Highways and Transitways Designations

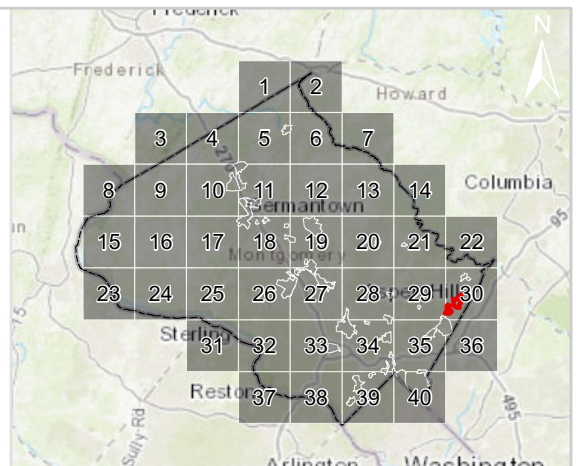

Transit Station

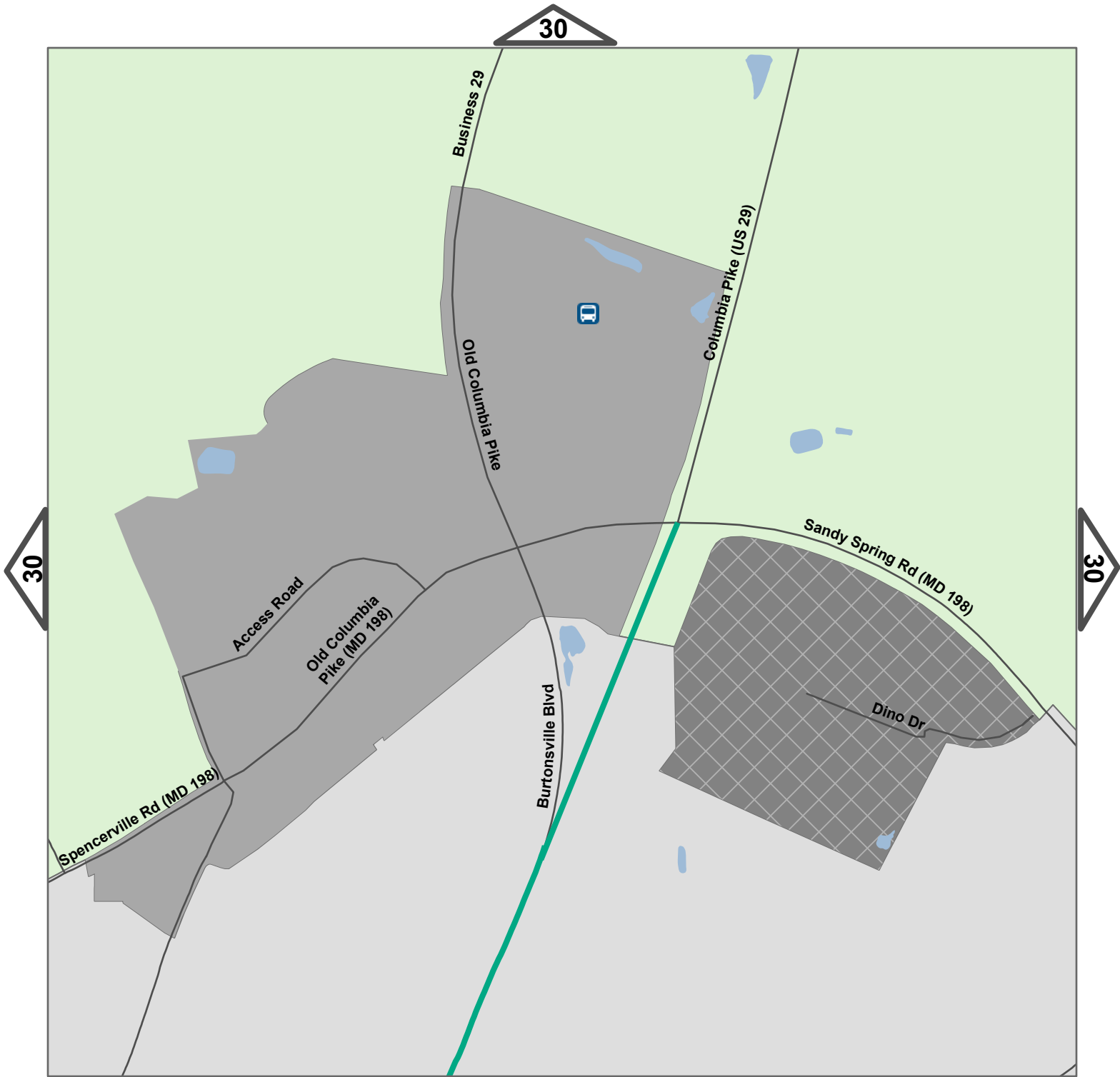
 Bus Rapid Transit

Transitway

 US 29

 US 29 - Castle Boulevard Extension





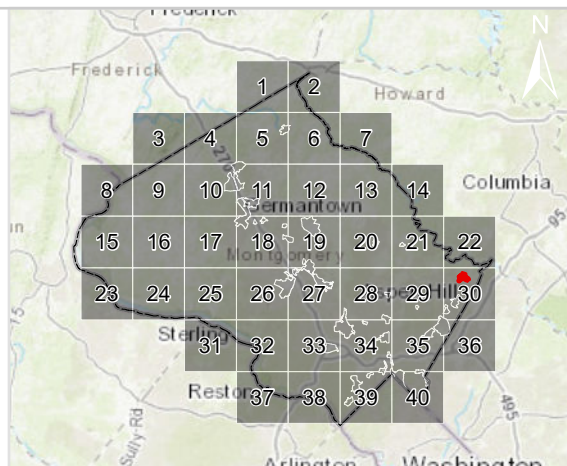
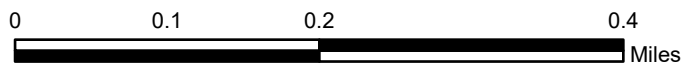
Master Plan of Highways and Transitways Designations

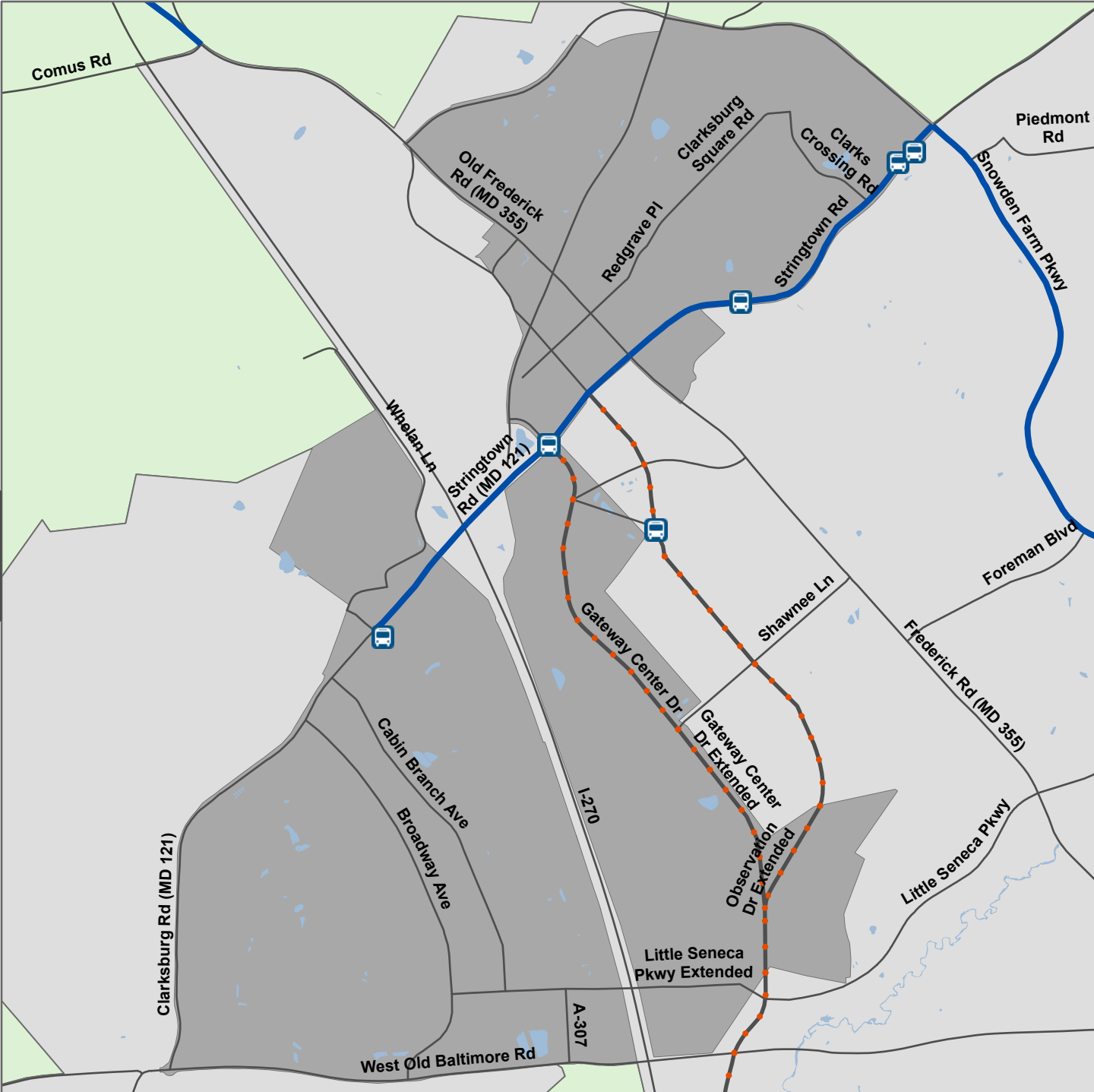
Transit Station

 Bus Rapid Transit

Transitway

 US 29





Master Plan of Highways and Transitways Designations

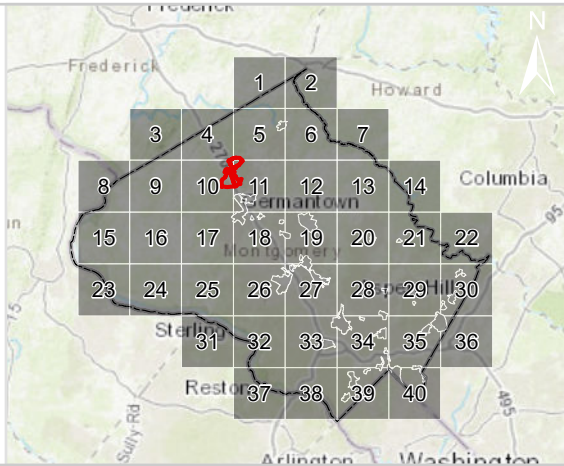

Transit Station

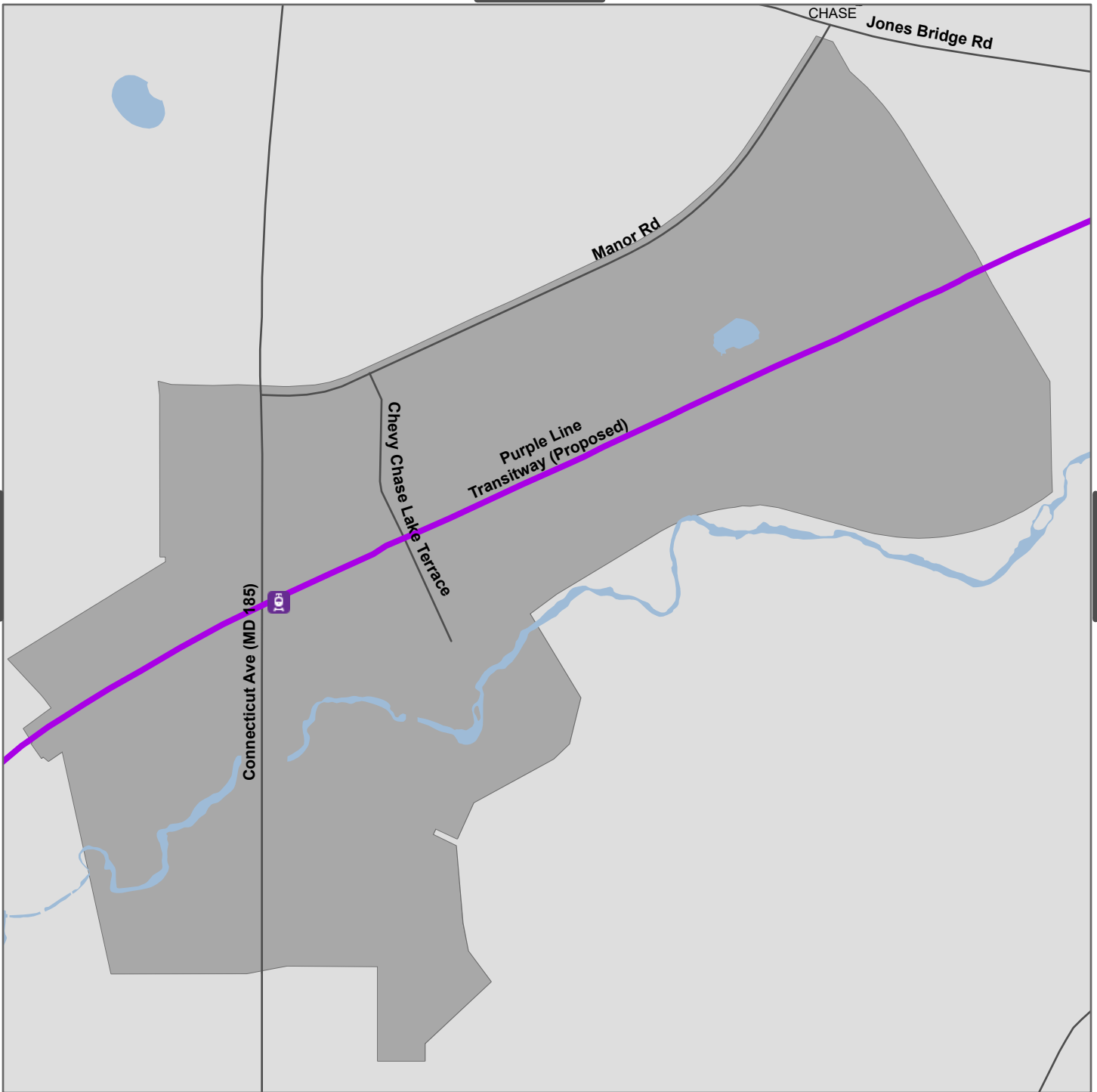
Bus Rapid Transit

Transitway

MD 355 North


Corridor Connector





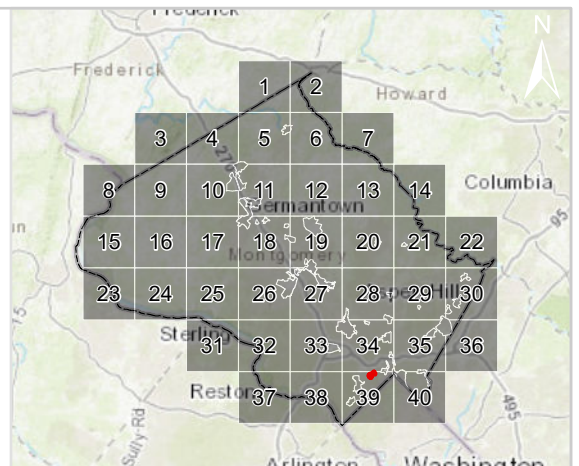
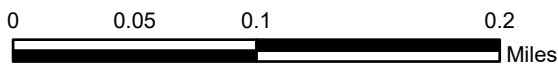
Master Plan of Highways and Transitways Designations

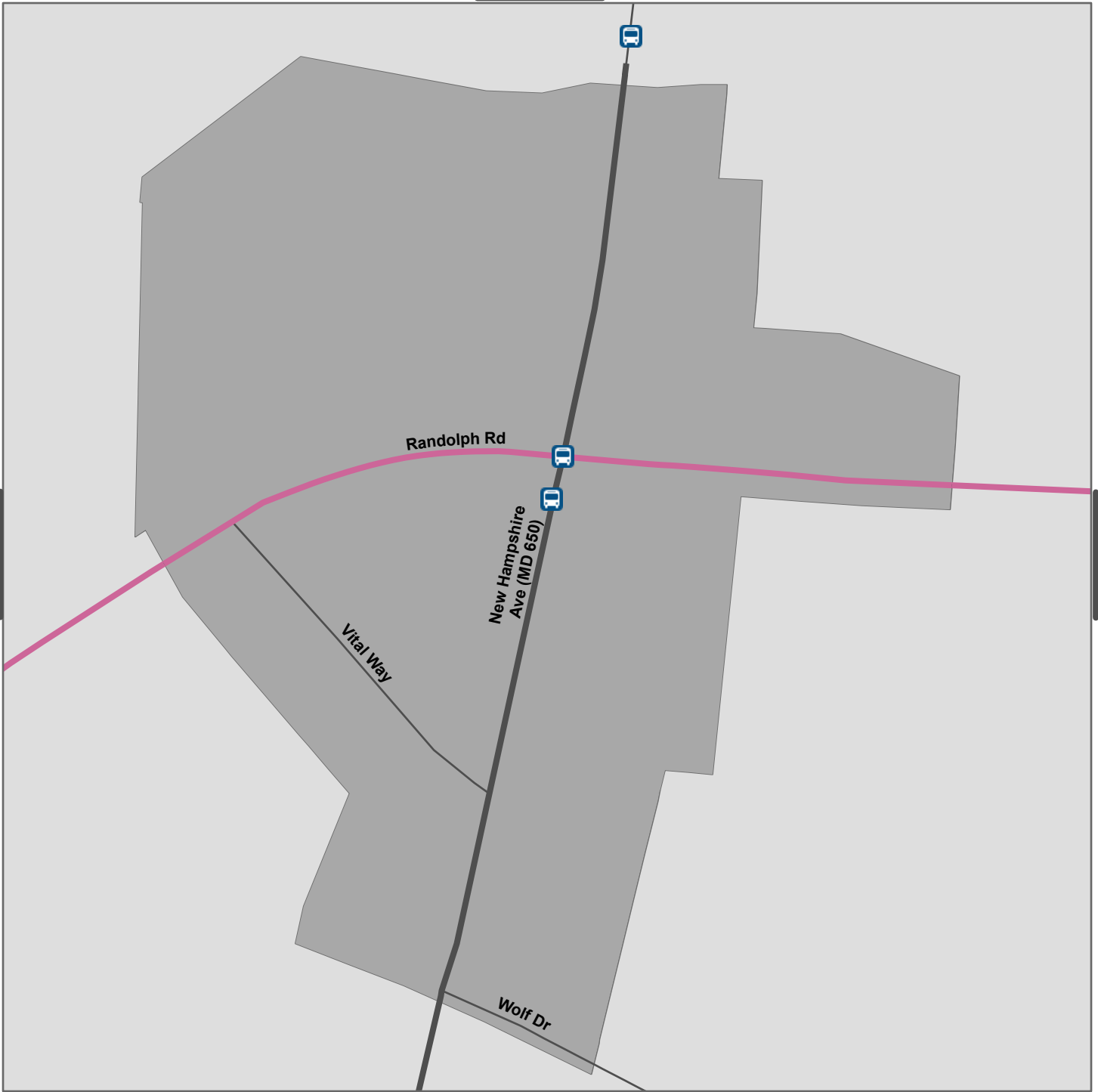
Transit Station

 Light Rail

Transitway

 Purple Line Transitway (Proposed)







Master Plan of Highways and Transitways Designations

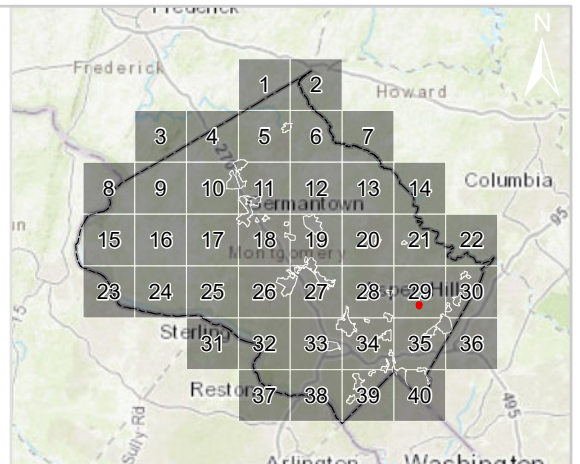

Transit Station

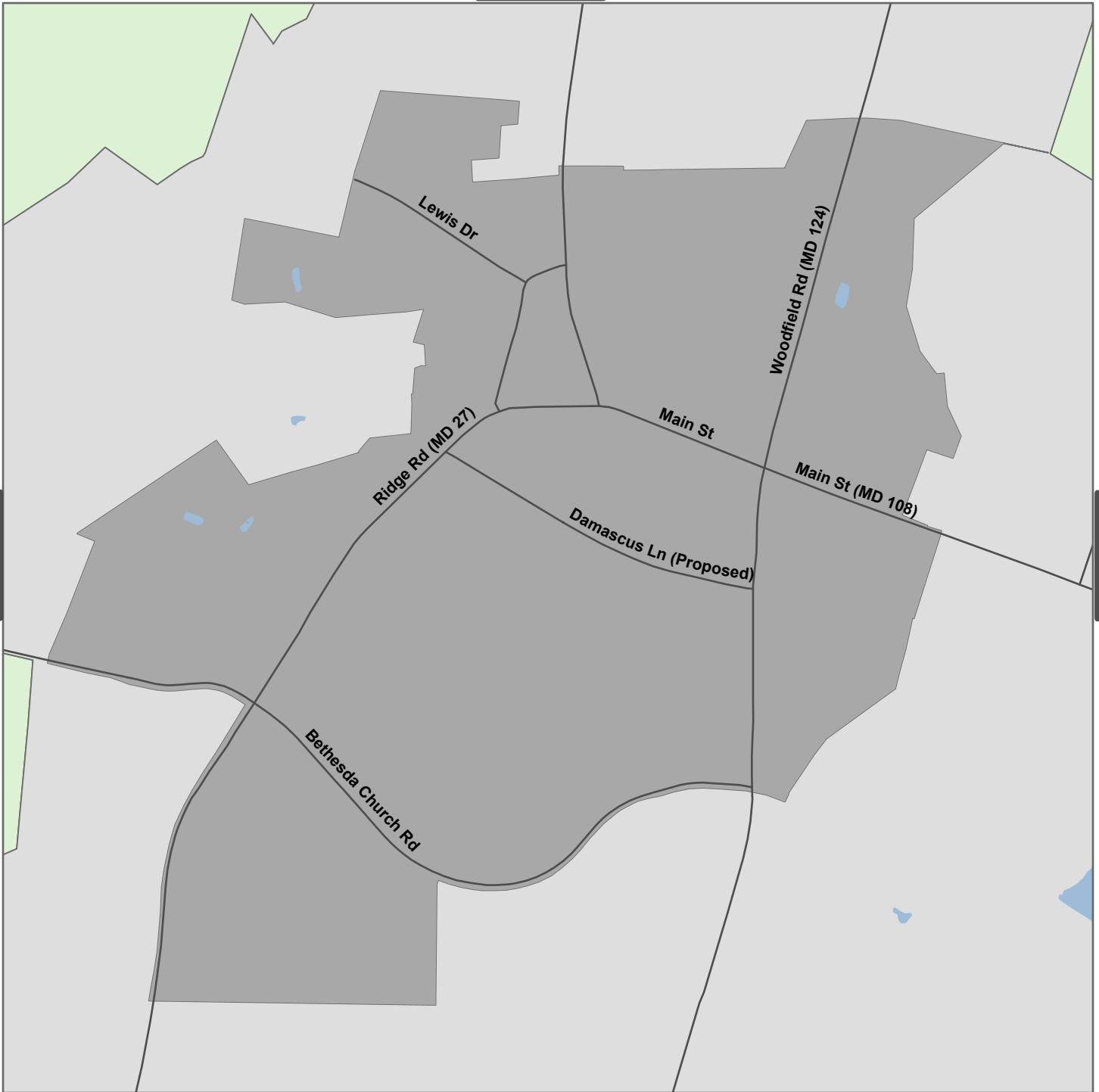
 Bus Rapid Transit

Transitway

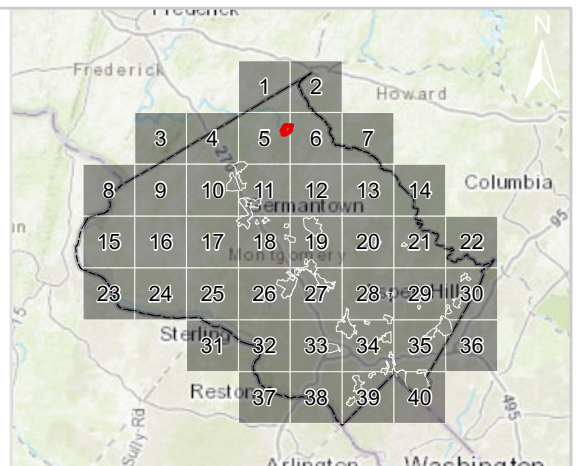
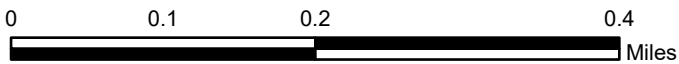
 New Hampshire Avenue

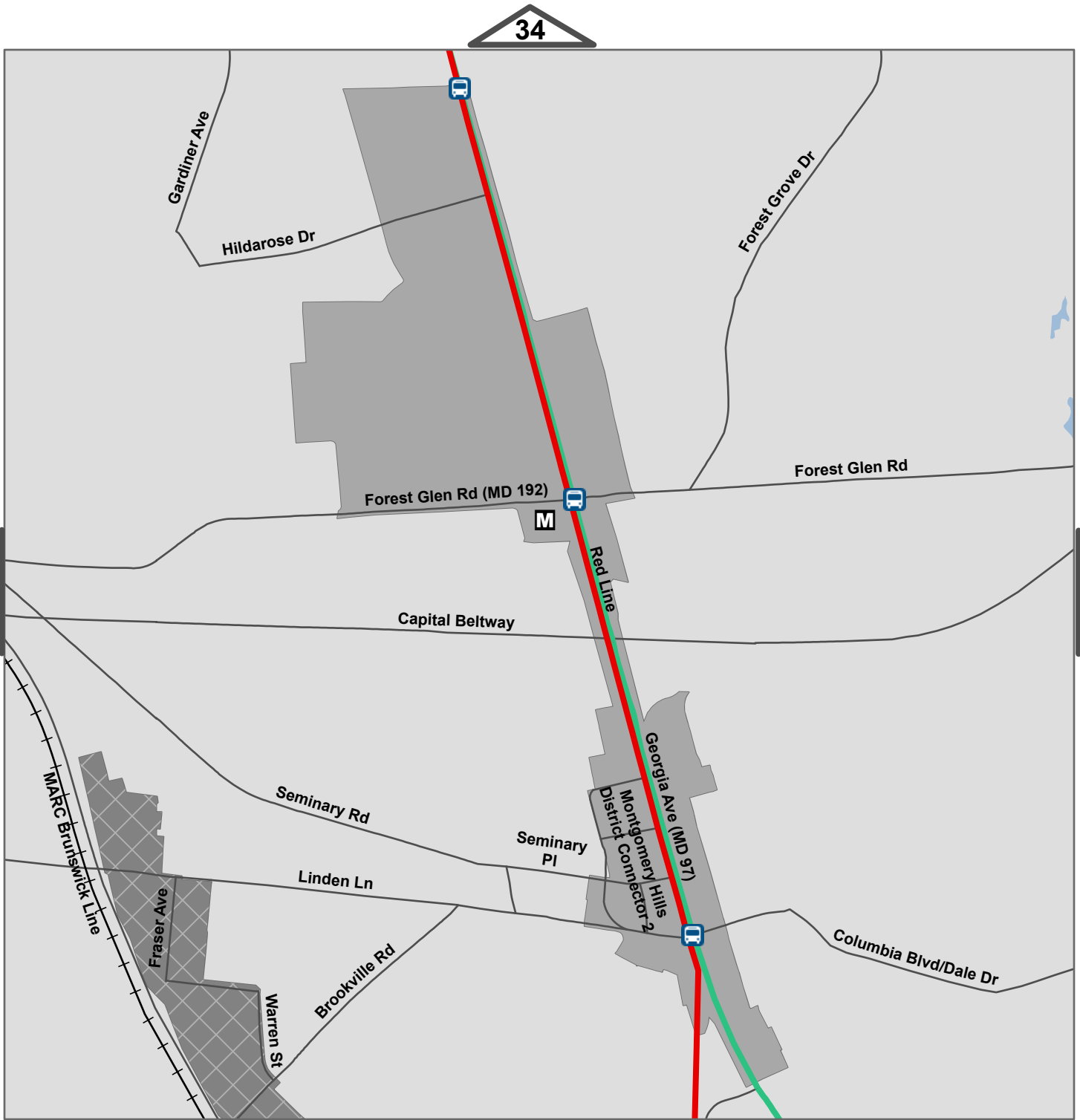
 Randolph Road







Master Plan of Highways and Transitways Designations







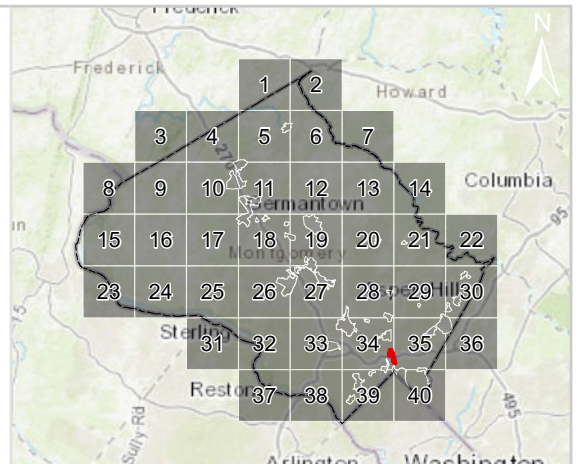

Master Plan of Highways and Transitways Designations

Transit Station

-  Existing Metro Station
-  Bus Rapid Transit

Transitway

-  Red Line
-  Georgia Ave South





Master Plan of Highways and Transitways Designations

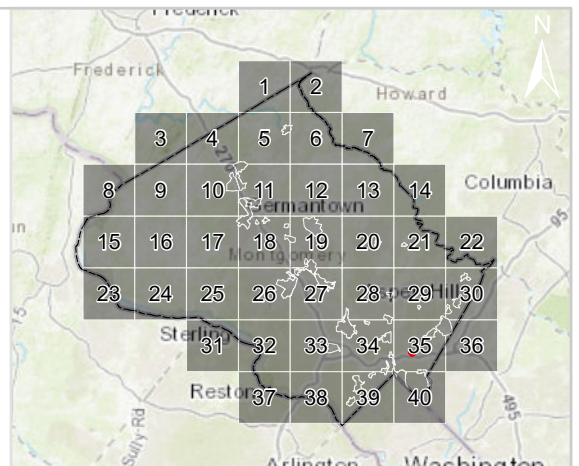

Transit Station

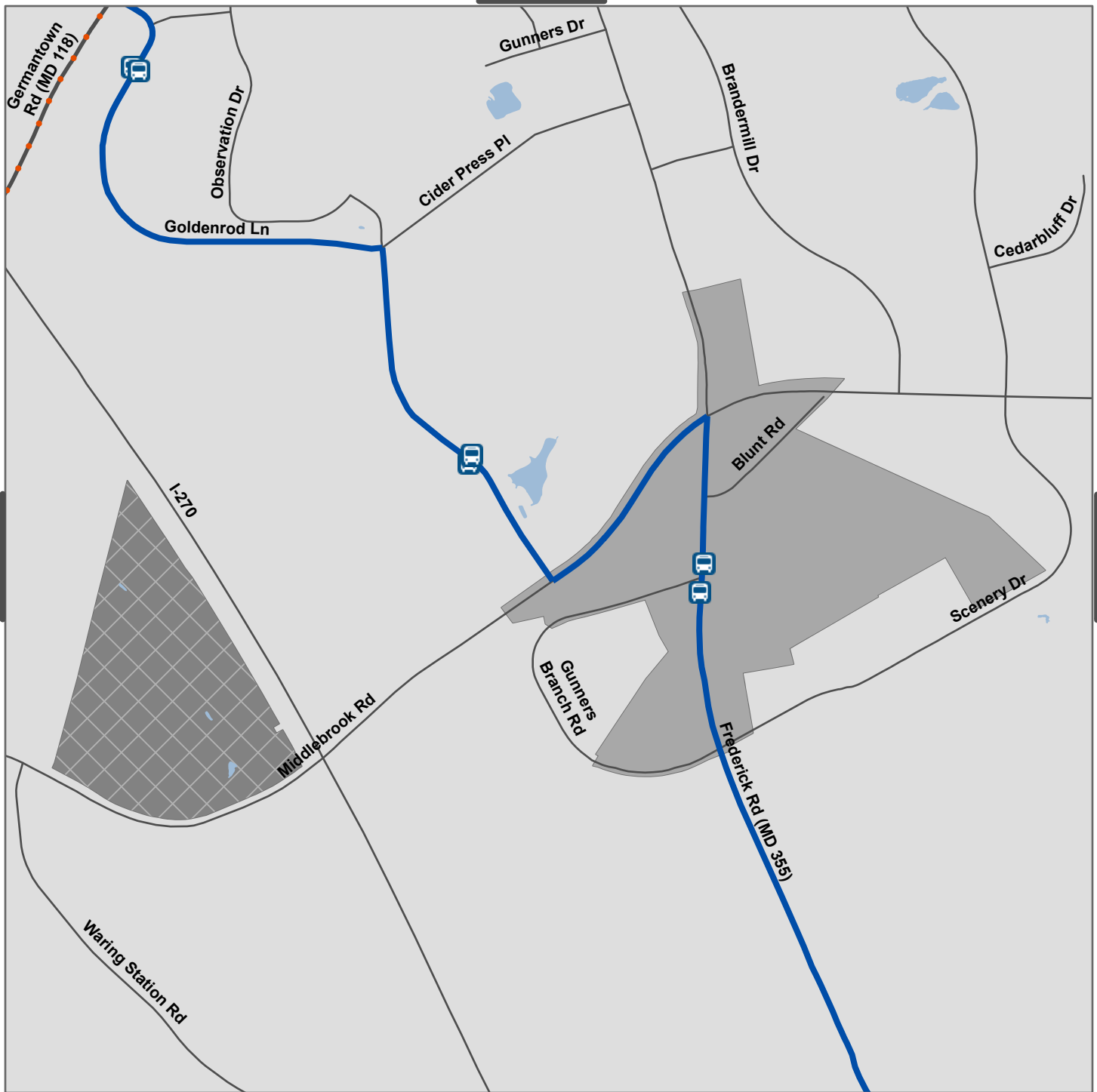
Bus Rapid Transit

Transitway

US 29

University Boulevard






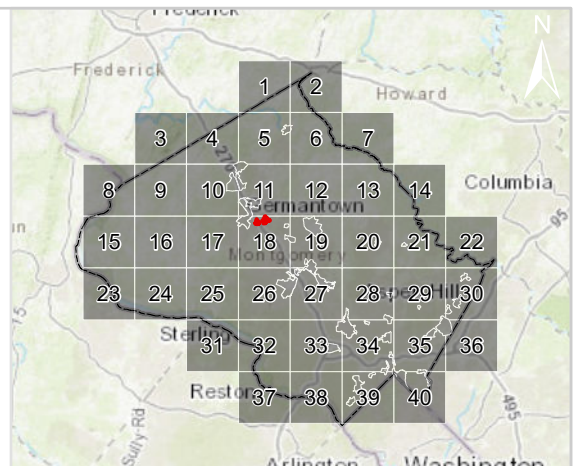
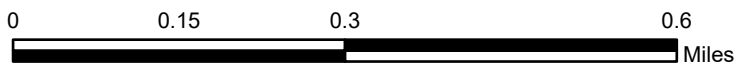
Master Plan of Highways and Transitways Designations

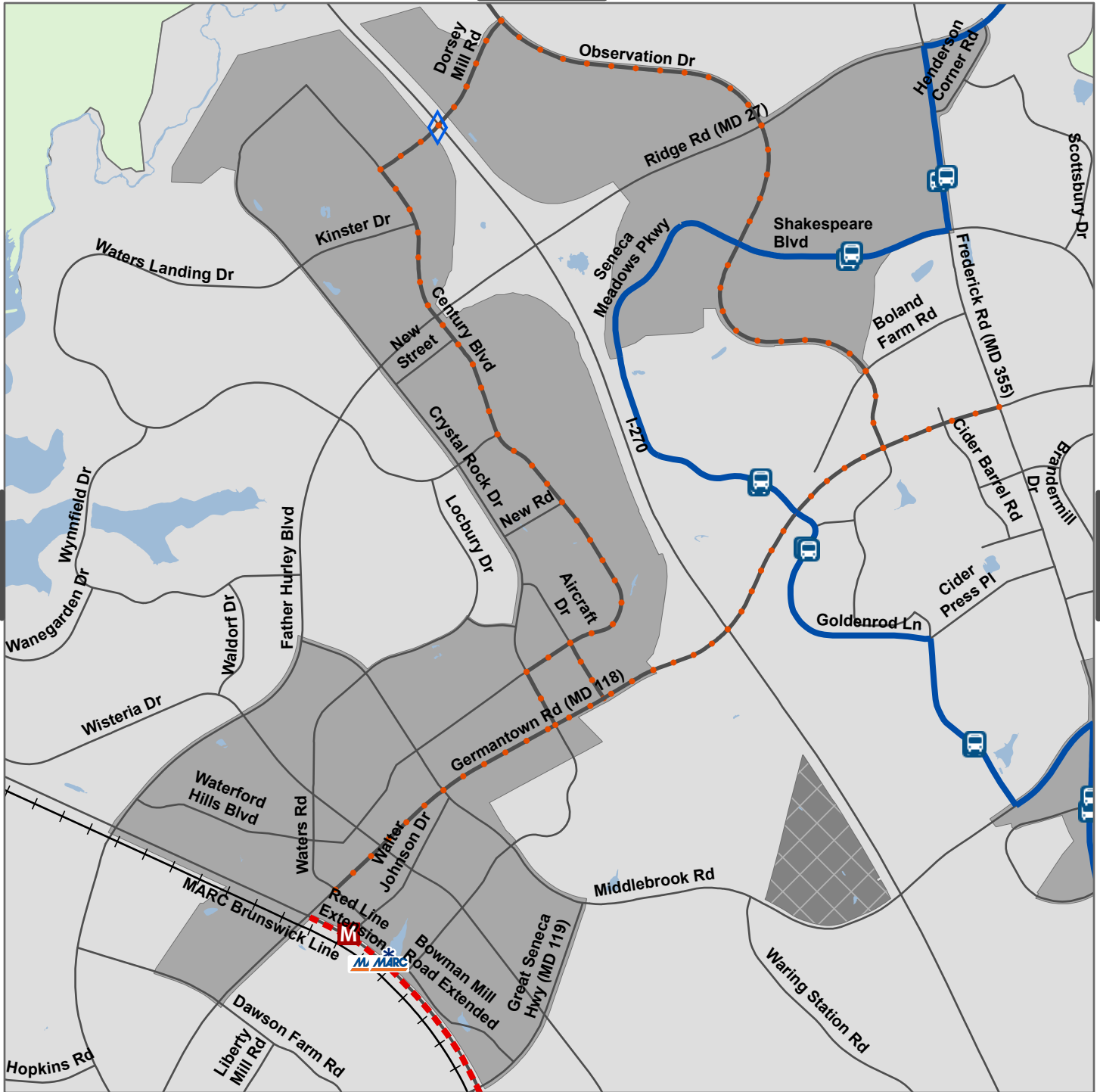
Transit Station

 Bus Rapid Transit

Transitway

 MD 355 North





Master Plan of Highways and Transitways Designations

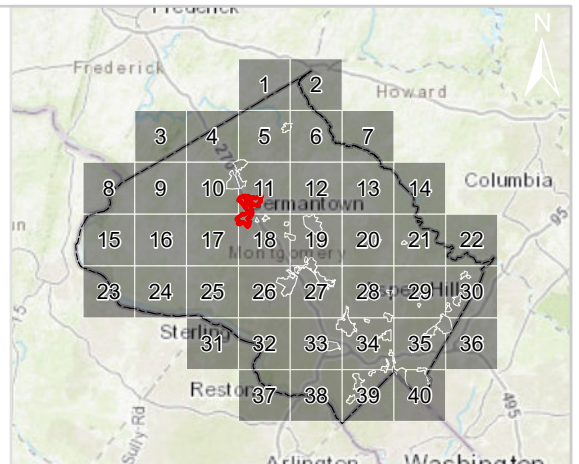

Transit Station

- Existing MARC Station
- Bus Rapid Transit
- Commuter Rail
- Proposed Metro

Transitway

- MARC Brunswick Line



- Red Line Extension
- MD 355 North
- Corridor Connector
- Interchange**
- Planned Transit/HOV Interchange








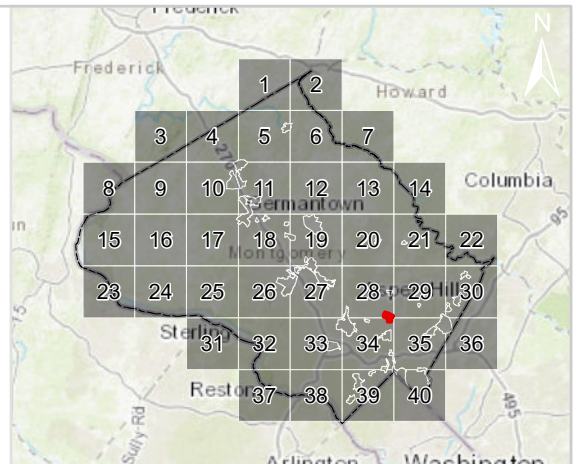
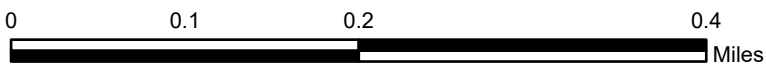
Master Plan of Highways and Transitways Designations

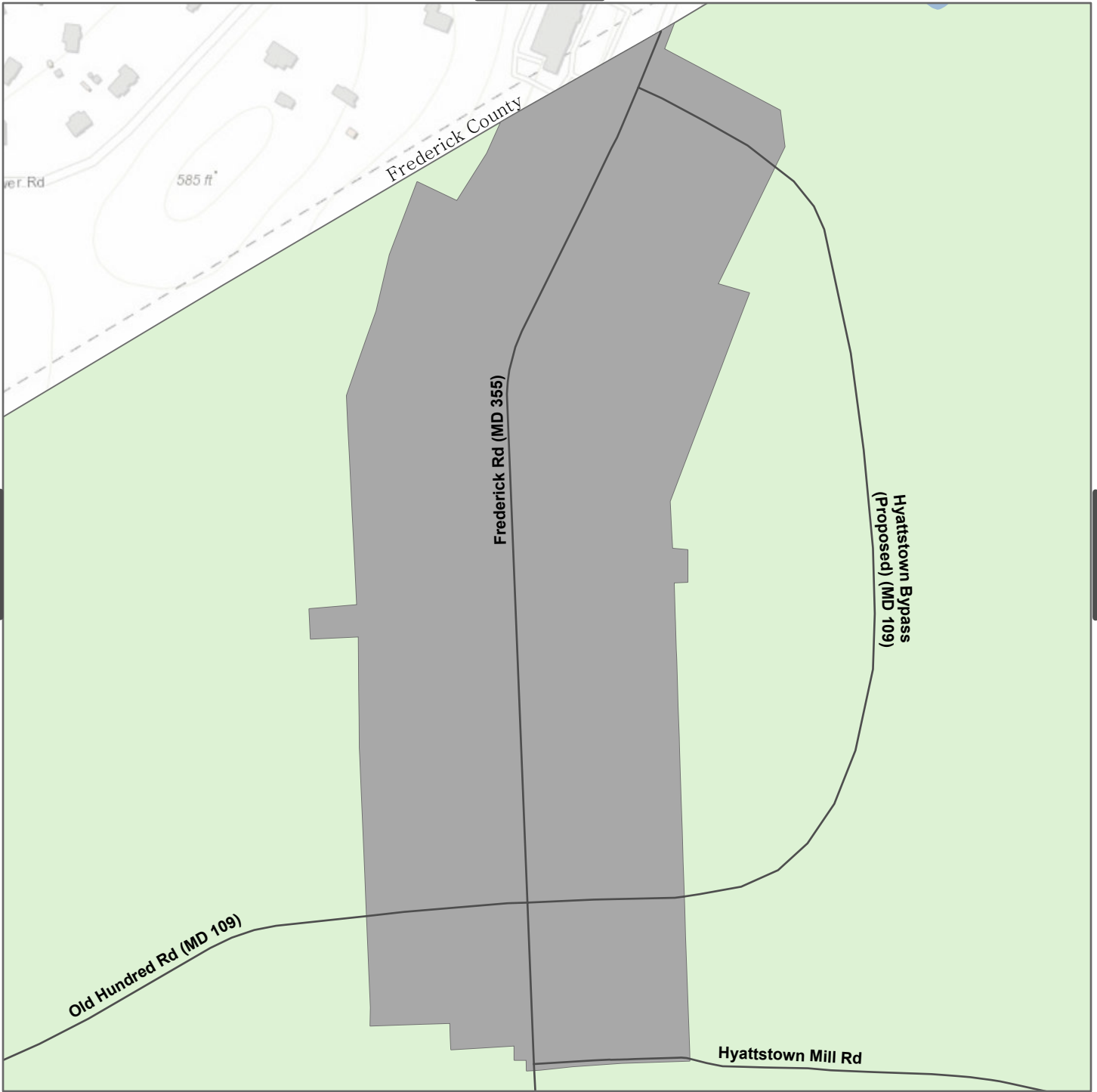
Transit Station

-  Existing Metro Station
-  Bus Rapid Transit

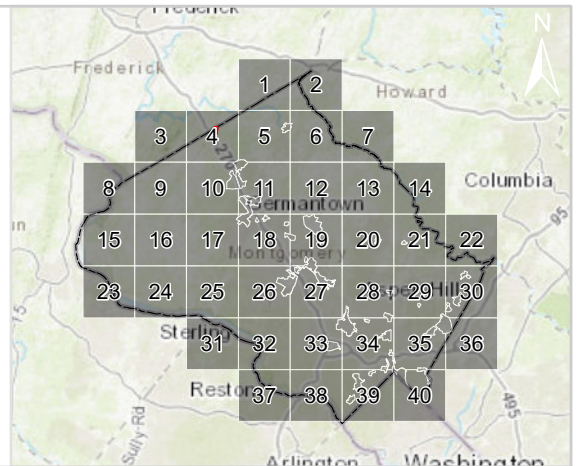

Transitway

-  Red Line
-  Georgia Ave North
-  Randolph Road



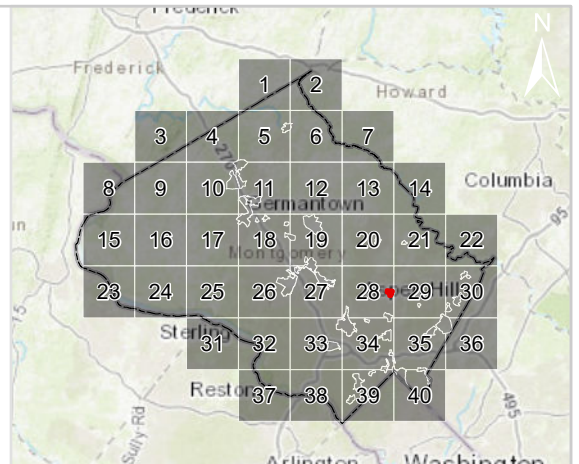



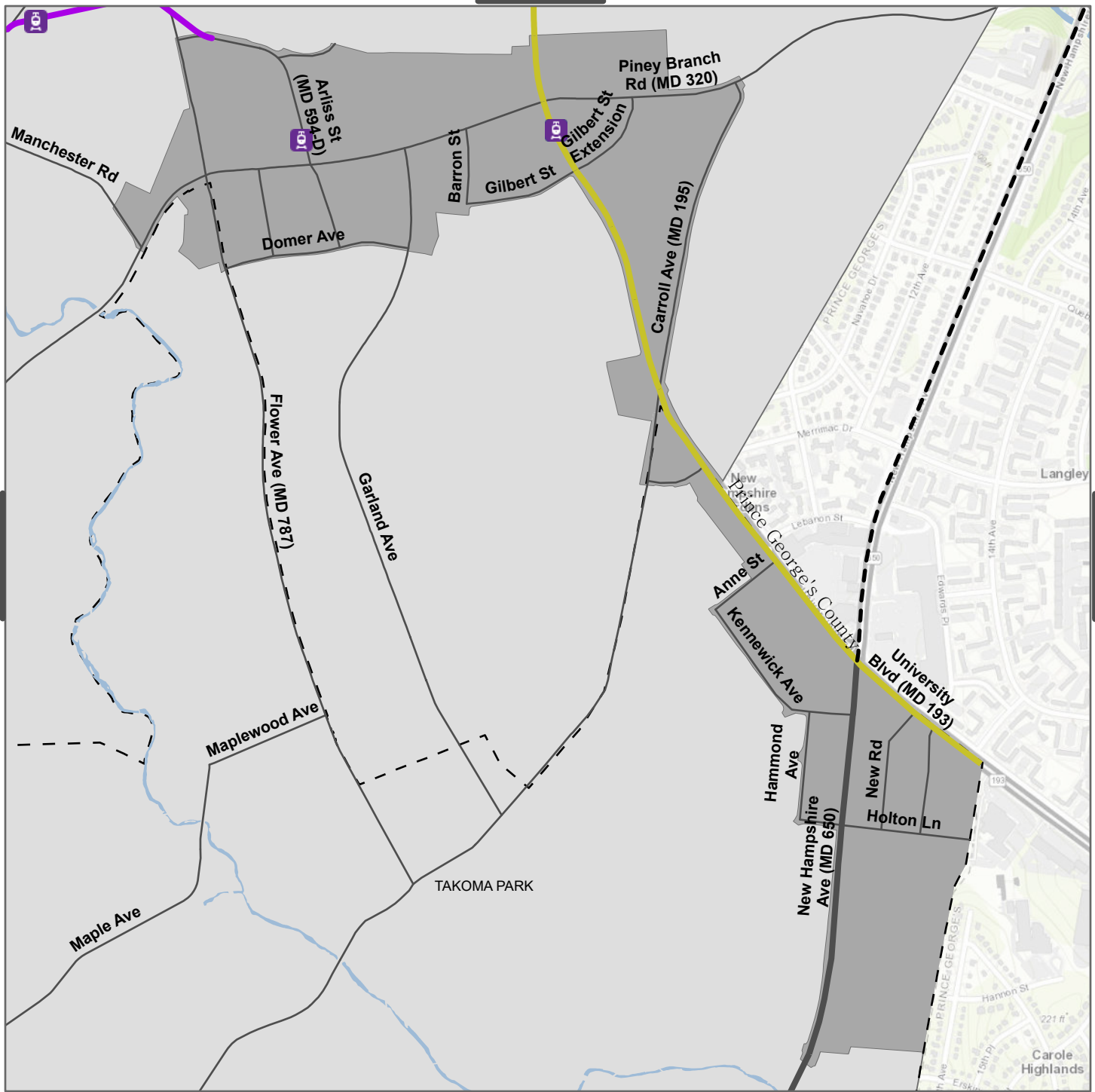
Master Plan of Highways and Transitways Designations





Master Plan of Highways and Transitways Designations





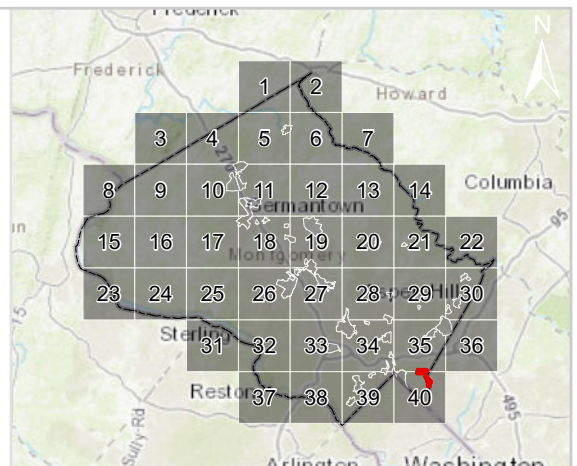
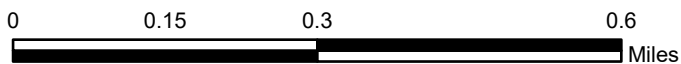
Master Plan of Highways and Transitways Designations

Transit Station

- Bus Rapid Transit
- Light Rail

Transitway

- Purple Line Transitway (Proposed)
- New Hampshire Avenue
- University Boulevard
- Transitway in Other Jurisdiction





Master Plan of Highways and Transitways Designations

Transit Station

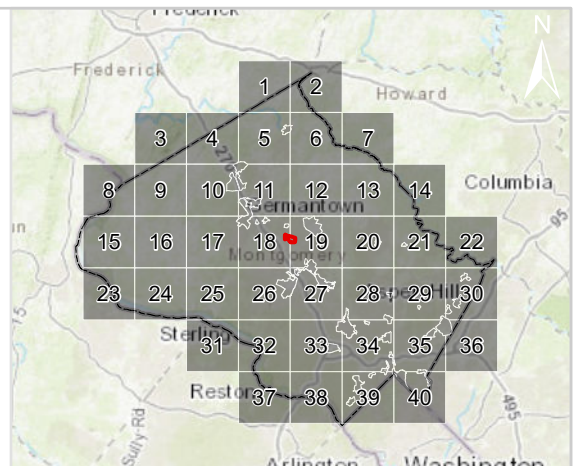
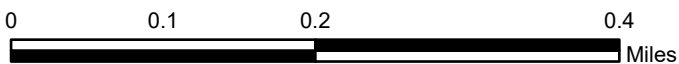
Transit Station in Other Jurisdiction

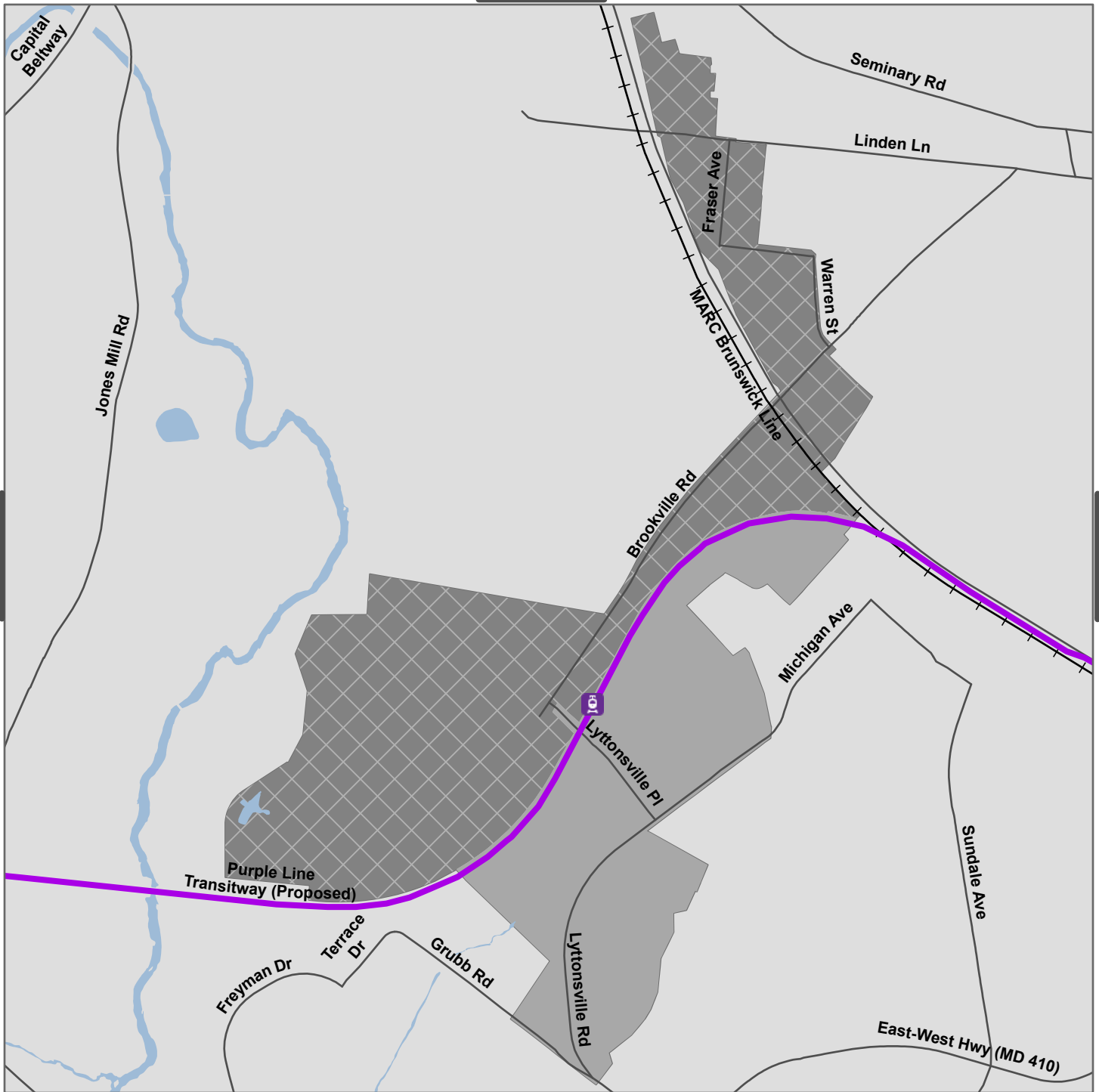
Transitway

MD 355 North

Corridor Connector

Transitway in Other Jurisdiction





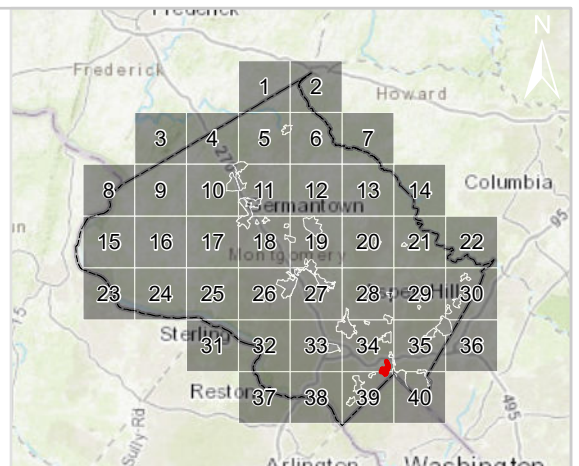

Master Plan of Highways and Transitways Designations

Transit Station

Light Rail

Transitway

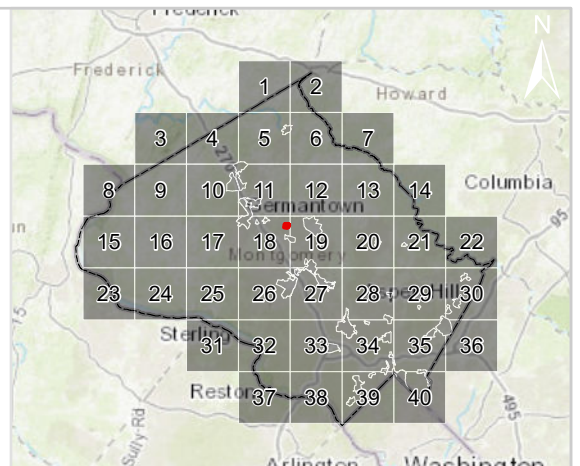

MARC Brunswick Line
 Purple Line Transitway (Proposed)





Master Plan of Highways and Transitways Designations
Transitway

—●— Corridor Connector





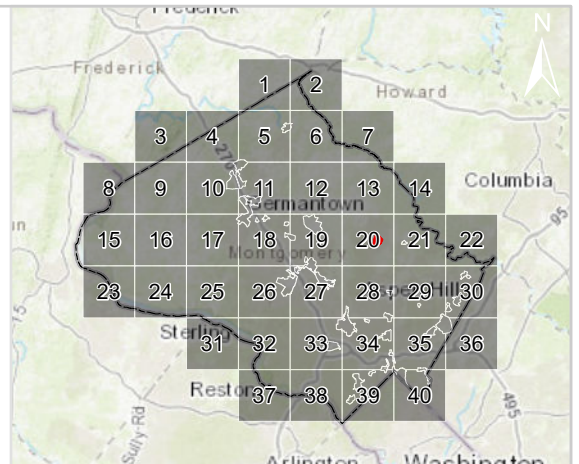

Master Plan of Highways and Transitways Designations

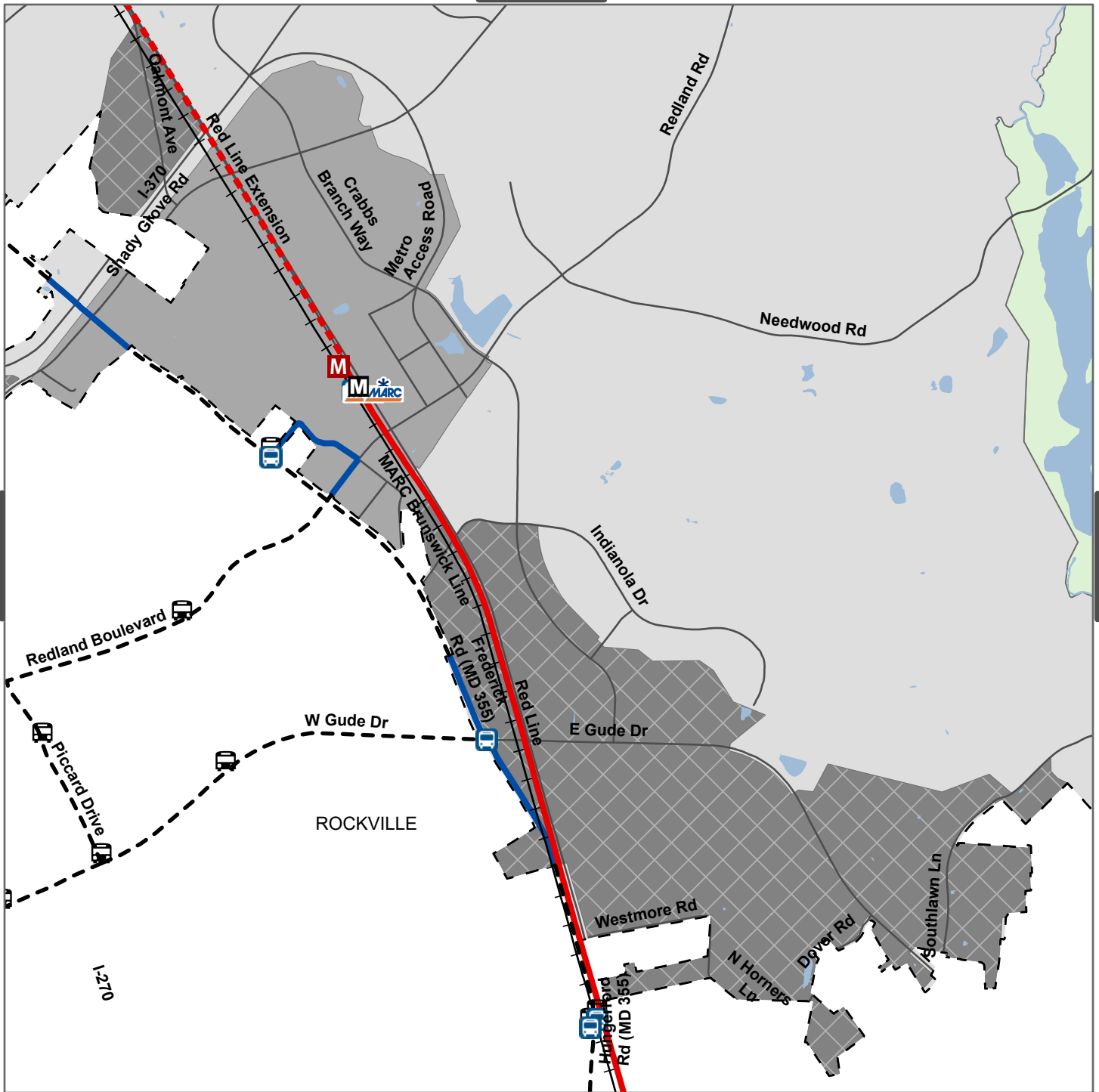
Transit Station

 Bus Rapid Transit

Transitway

 Georgia Ave North





Master Plan of Highways and Transitways Designations

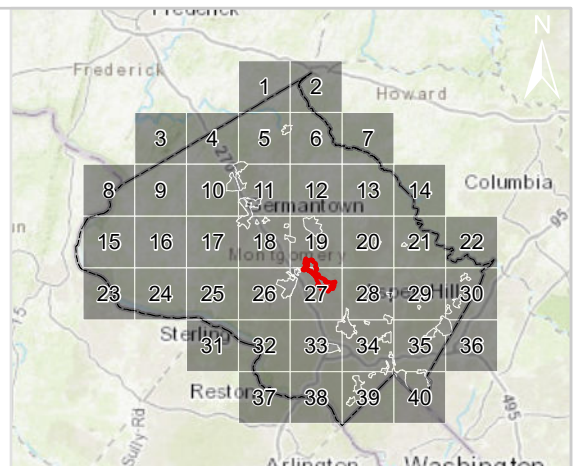

Transit Station

- Existing Metro Station
- Existing MARC Station
- Bus Rapid Transit
- Commuter Rail
- Proposed Metro

Transit Station in Other Jurisdiction

Transitway

- MARC Brunswick Line
- Red Line
- Red Line Extension
- MD 355 North
- Transitway in Other Jurisdiction





Master Plan of Highways and Transitways Designations

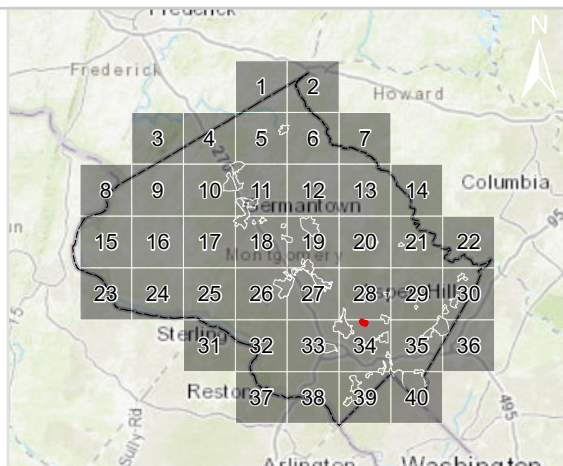

Transit Station

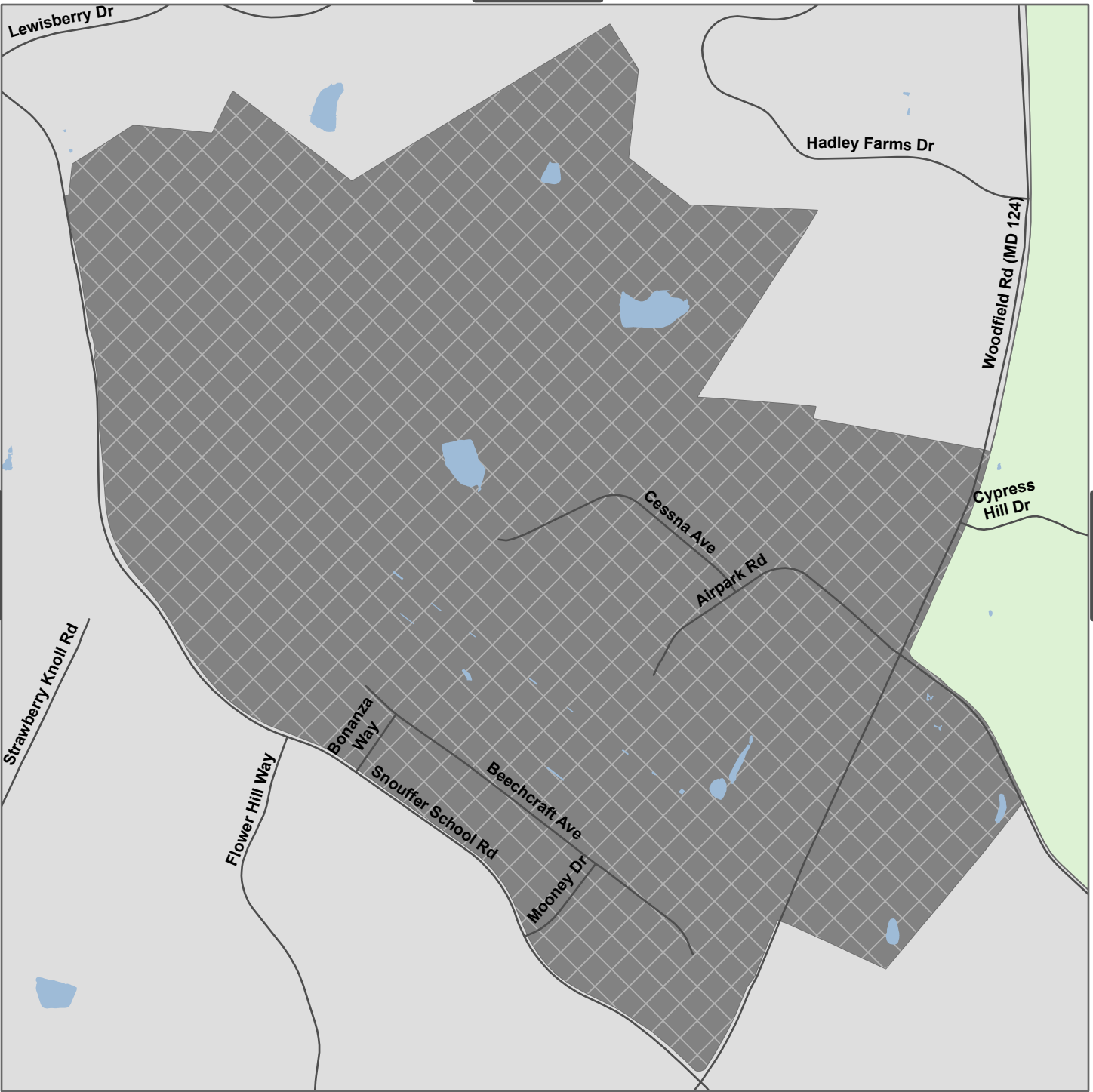
 Bus Rapid Transit

Transitway

 Veirs Mill Road

 Randolph Road





Master Plan of Highways and Transitways Designations

