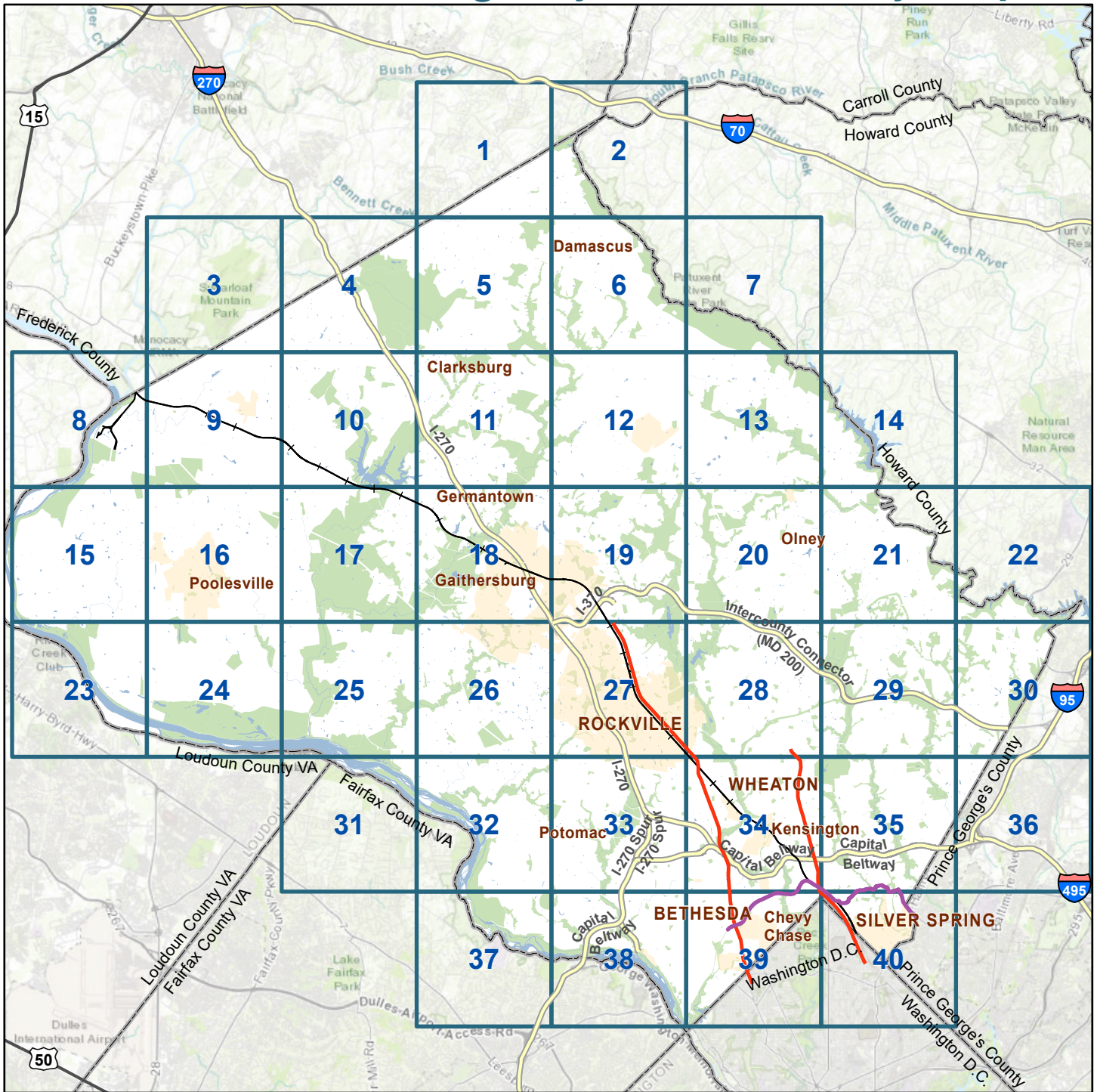


The highway classifications and interchanges identified in the Highway Map Book can be read in accessible format in the Highways Classification Table and Interchanges Table available on Montgomery Planning's [Master Plan of Highways and Transitways webpage](#).

Index to Master Plan of Highways and Transitways Mapbook



Master Plan of Highways and Transitways Ancillary Legend

PLANNED TRANSIT STATION



PLANNED BRT STOP



PLANNED LIGHT RAIL

MARC* MARC (RECOMMENDED)

EXISTING TRANSIT STATION



MARC STATION



METRO STATION



EXISTING BRT STOP



PARK AND RIDE LOT

INTERCHANGES



EXISTING



PLANNED



TRANSIT/HOV (PLANNED)

TRANSIT LINE

— MARC - BRUNSWICK LINE

— METRO LINE

— PLANNED PURPLE LINE

ZONING AUTHORITY



INDEPENDENT ZONING

AREA TYPE

■ DOWNTOWN


■ TOWN CENTER

■ SUBURBAN

■ COUNTRY

■ INDUSTRIAL

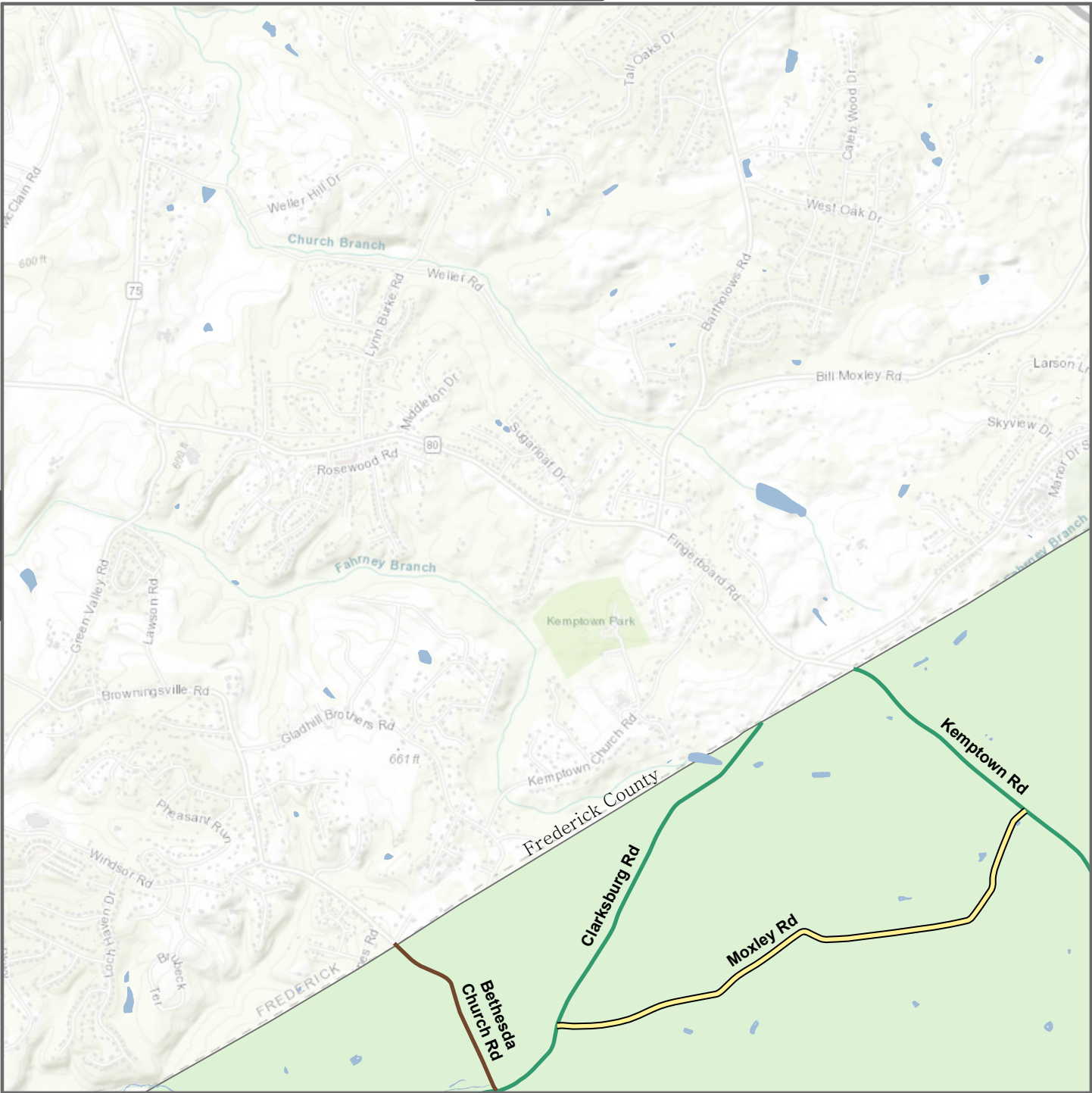
PLEASE NOTE: LEGEND DETAILING MASTER PLAN DESIGNATIONS CAN BE FOUND ON INDIVIDUAL MAP PAGES



Index to Master Plan of Highways and Transitways Mapbook

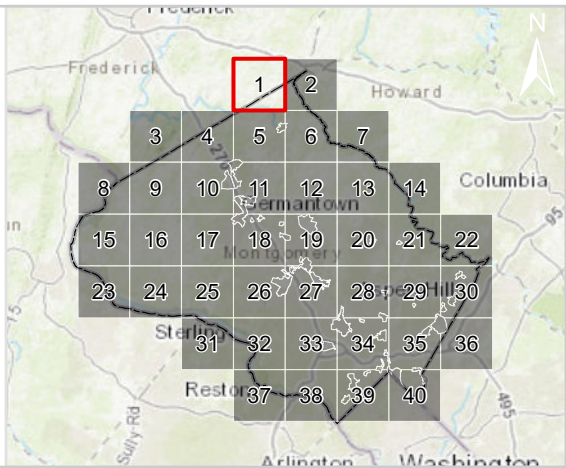
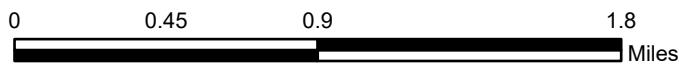
Downtowns, Town Centers, and Industrial Areas

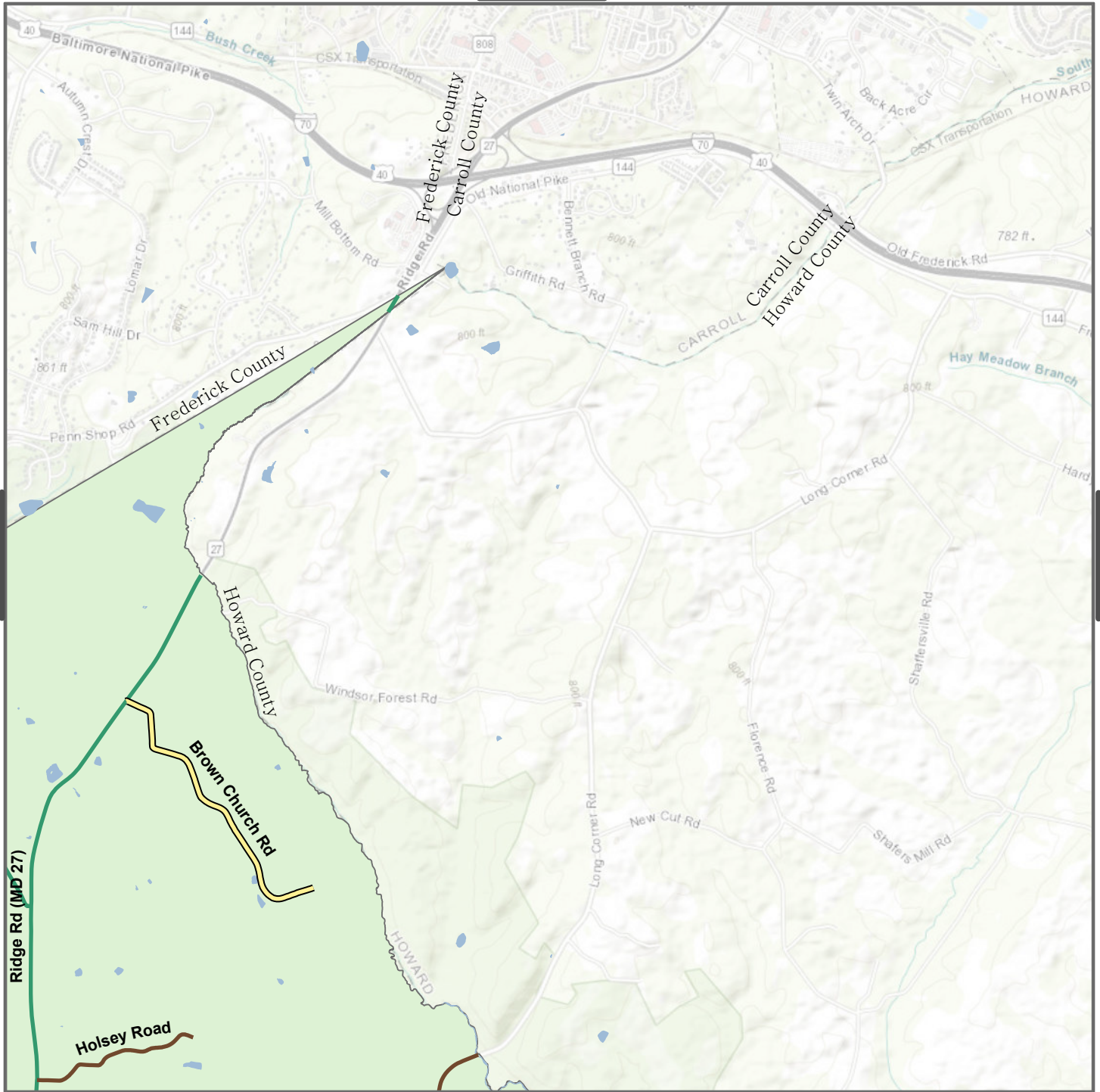
Title	Area Type	Page Number
Downtown Bethesda	Downtown	41
Downtown Friendship Heights & Westbard Town Center	Downtown & Town Center	42
Downtown Life Sciences / FDA Village & White Oak	Downtown & Town Center	43
Downtown North Bethesda, Twinbrook, & Randolph Hills Town Center	Downtown & Town Center	44
Downtown Rock Spring	Downtown	45
Downtown Silver Spring & 16th Street Station Town Center	Downtown & Town Center	46
Downtown Wheaton, Kensington Town Center & Kensington Industrial Area	Downtown, Town Center, and Industrial	47
Life Sciences, Washingtonian/Traville/USG Town Center, & Shady Grove 1 Industrial Area	Downtown, Town Center & Industrial	48
Ashton Town Center & Sandy Spring Town Center	Town Center	49
Briggs Chaney Town Center & Fairland Town Center	Town Center	50
Burtonsville Town Center & Burtonsville Industrial Area	Town Center & Industrial	51
Cabin Branch Town Center & Clarksburg Town Center	Town Center	52
Chevy Chase Lake Town Center	Town Center	53
Colesville Town Center	Town Center	54
Damascus Town Center	Town Center	55
Forest Glen Town Center & Montgomery Hills Town Center	Town Center	56
Four Corners Town Center	Town Center	57
Foxchapel Town Center & Germantown Industrial Area	Town Center & Industrial	58
Germantown Town Center & Milestone Town Center	Town Center	59
Glenmont Town Center	Town Center	60
Hyattstown Town Center	Town Center	61
Layhill Town Center	Town Center	62
Long Branch Town Center & Takoma Langley Crossroads Town Center	Town Center	63
Lower Village Town Center	Town Center	64
Lyttonsville Town Center & Lyttonsville Industrial Area	Town Center & Industrial	65
Montgomery Village Town Center	Town Center	66
Olney Town Center	Town Center	67
Shady Grove Town Center, Gude Drive & Shady Grove 2 Industrial Area	Town Center & Industrial	68
Veirs Mill - Randolph Town Center	Town Center	69
Airpark Industrial Area	Industrial	70



Master Plan of Highways and Transitways Designations

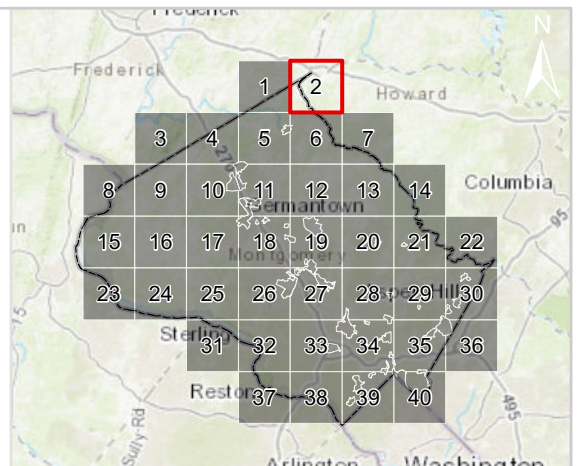

- Country Connector
- Country Road
- Rustic Road

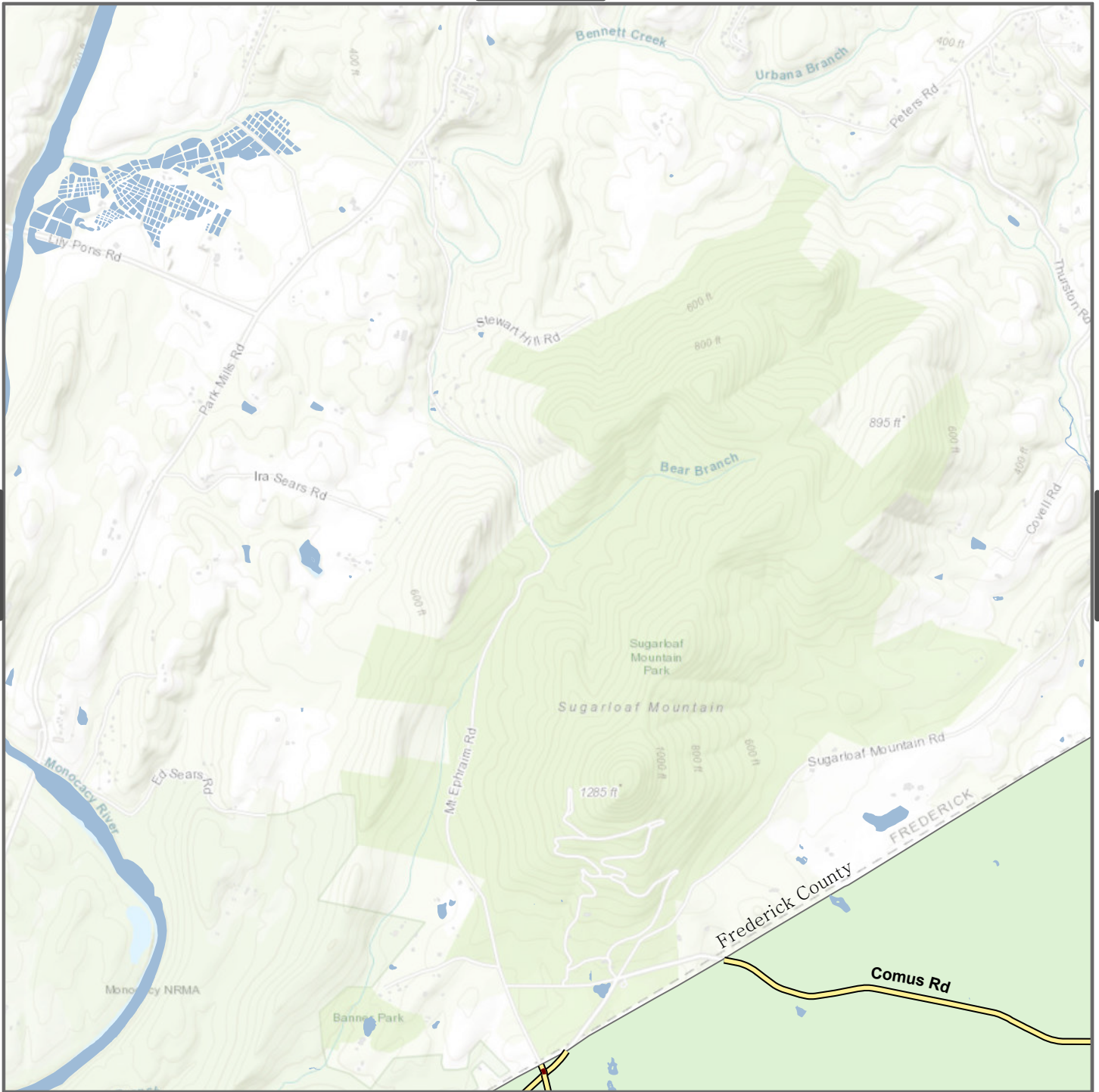




Master Plan of Highways and Transitways Designations


- Country Connector
- Country Road
- Rustic Road

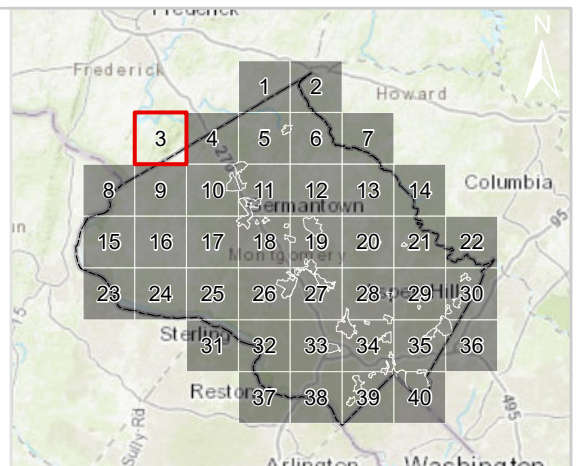



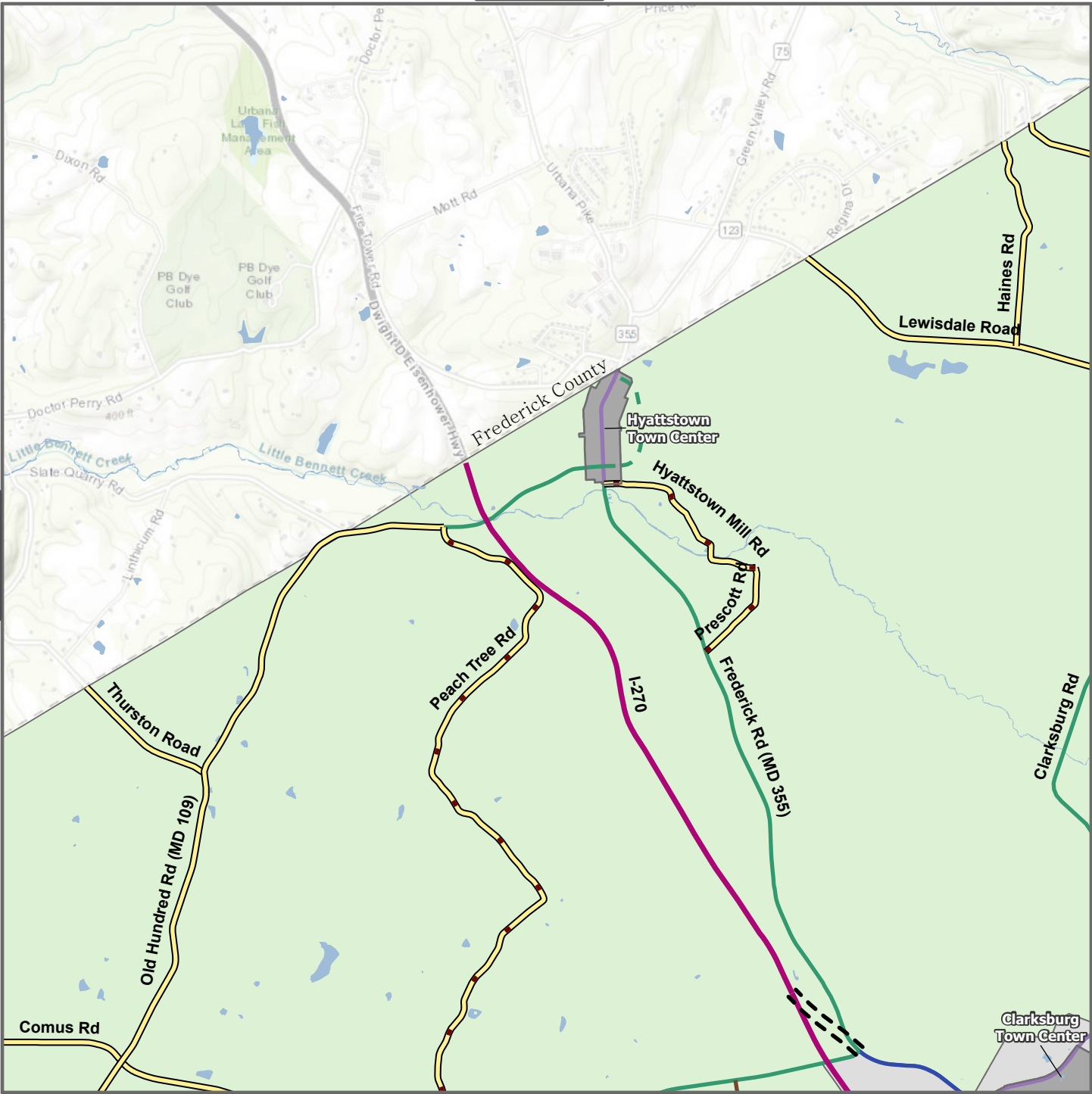


Master Plan of Highways and Transitways Designations

 Rustic Road

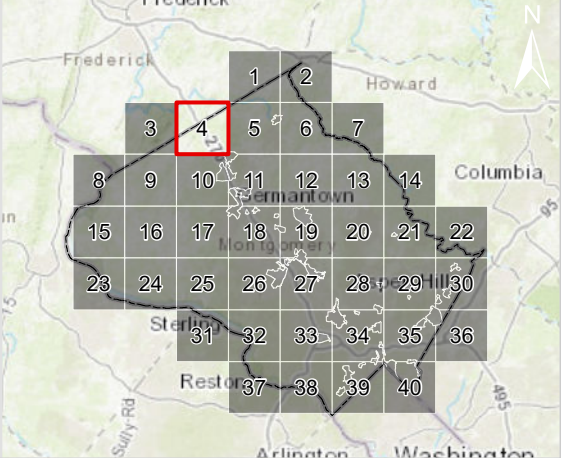
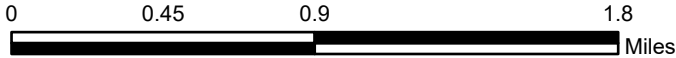
 Exceptional Rustic Road

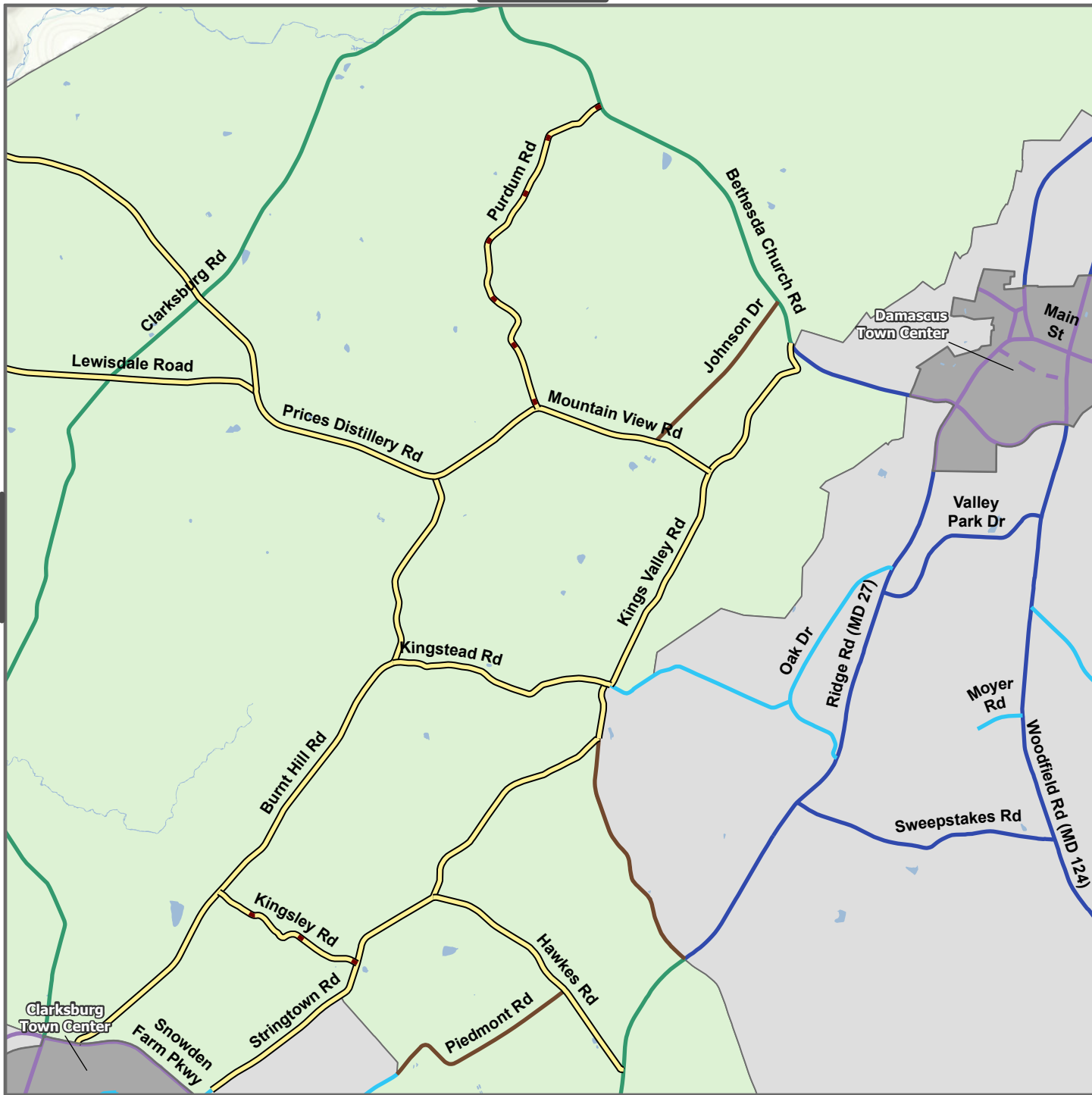




Master Plan of Highways and Transitways Designations

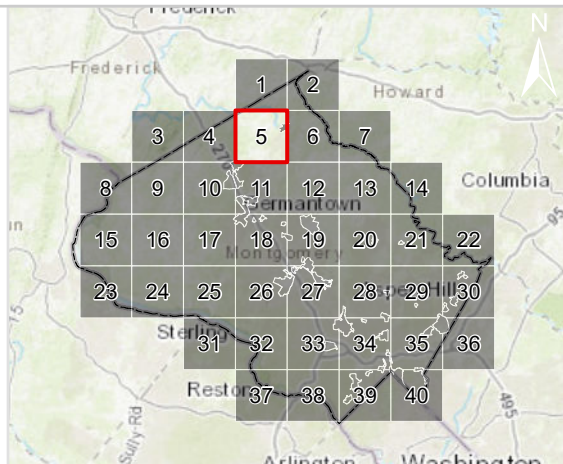

- Town Center Street
- Area Connector
- Country Connector
- Country Connector (Planned)
- Country Road
- Freeway
- Rustic Road
- Exceptional Rustic Road
- Transitway (Planned)

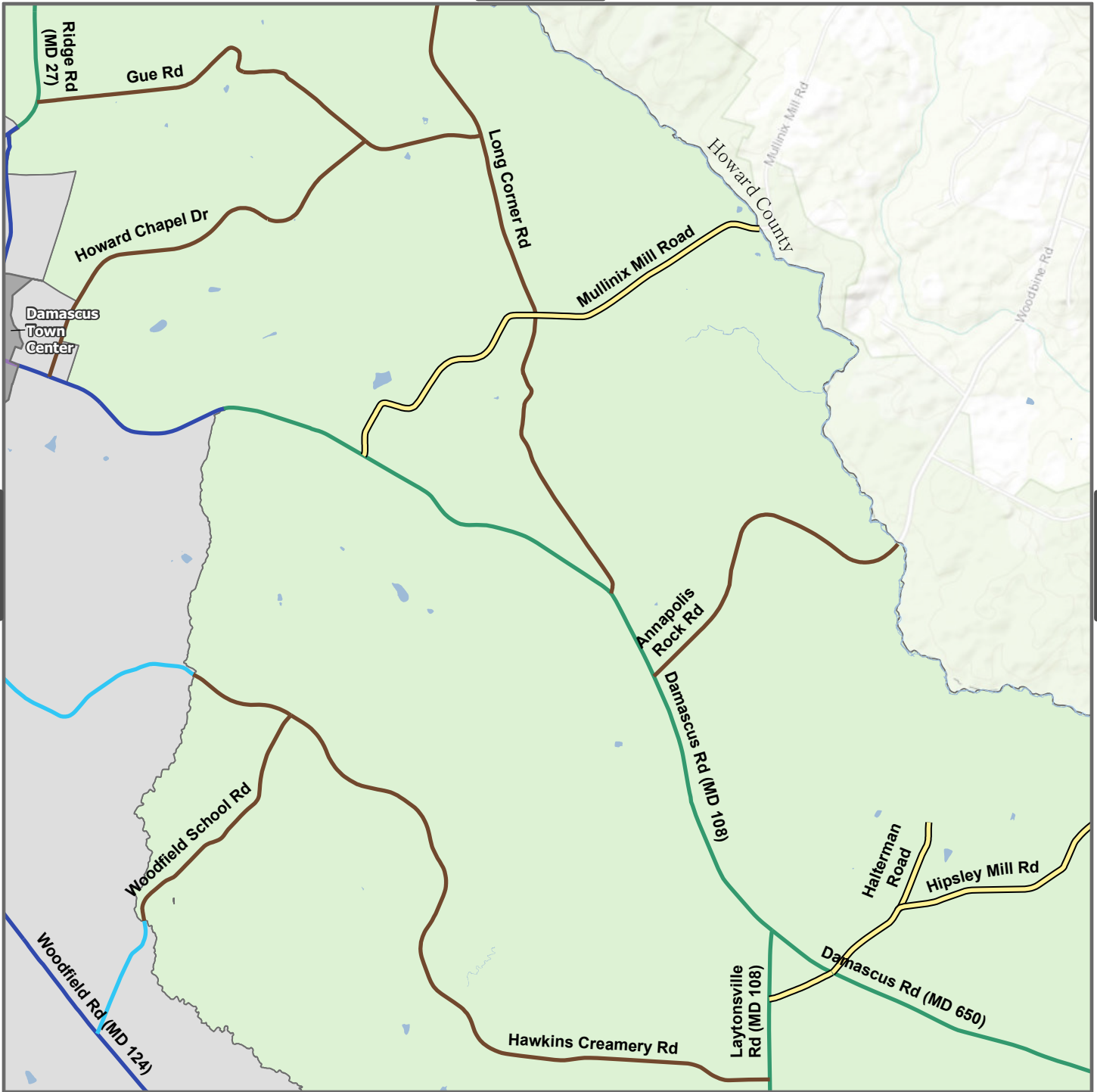




Master Plan of Highways and Transitways Designations

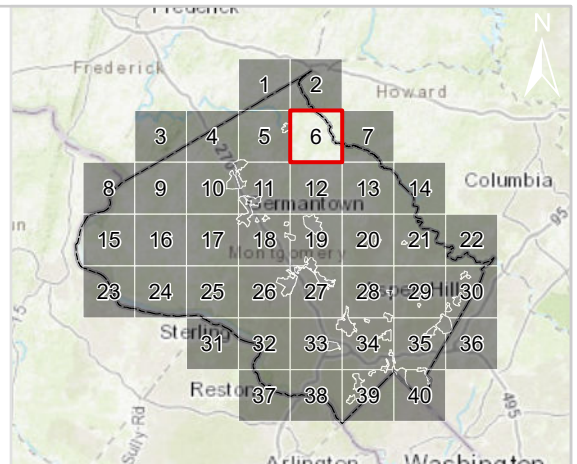
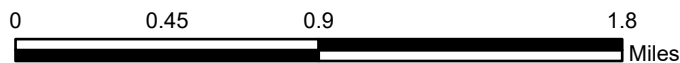
- Town Center Street
- - Town Center Street (Planned)
- Area Connector
- Neighborhood Connector
- Country Connector
- Country Road
- Rustic Road
- - Exceptional Rustic Road
- = = Transitway (Planned)

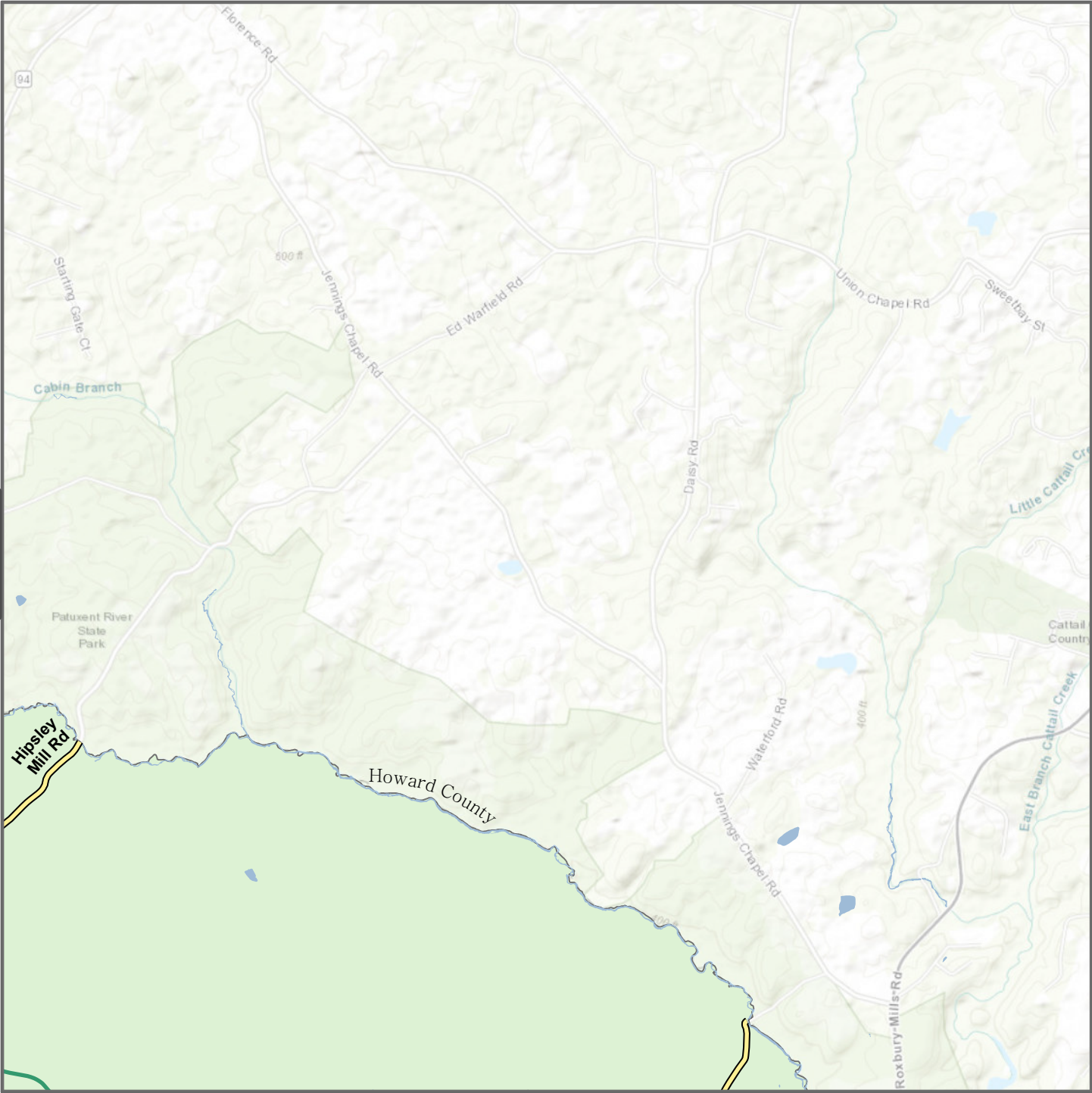




Master Plan of Highways and Transitways Designations

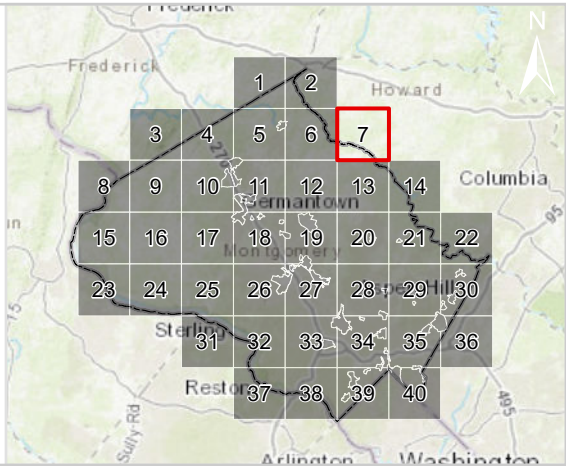
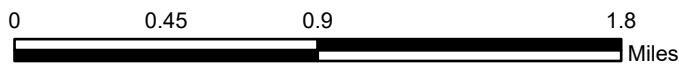
- Town Center Street
- Area Connector
- Neighborhood Connector
- Country Connector
- Country Road
- Rustic Road

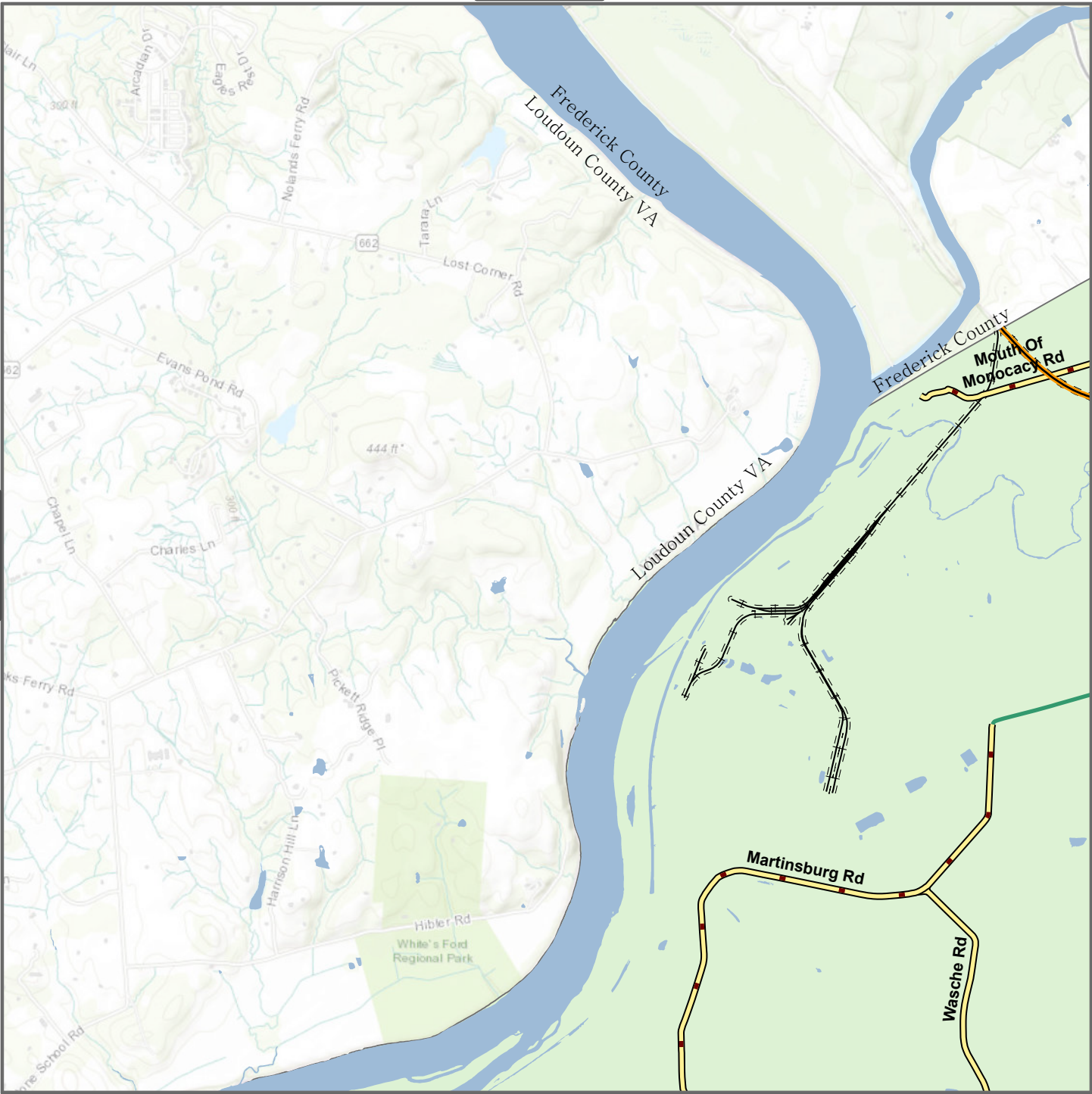




Master Plan of Highways and Transitways Designations

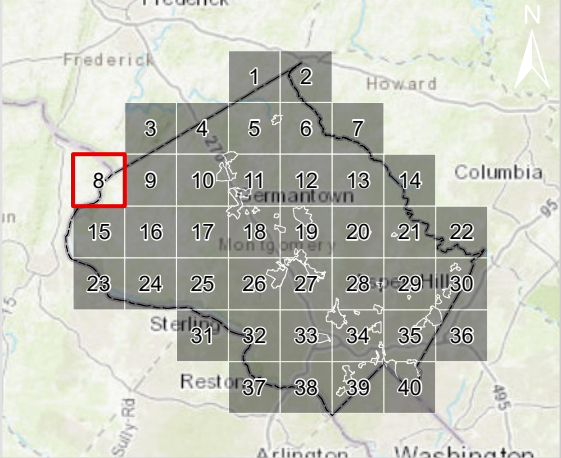
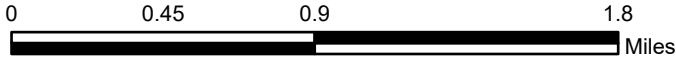
- Country Connector
- Rustic Road

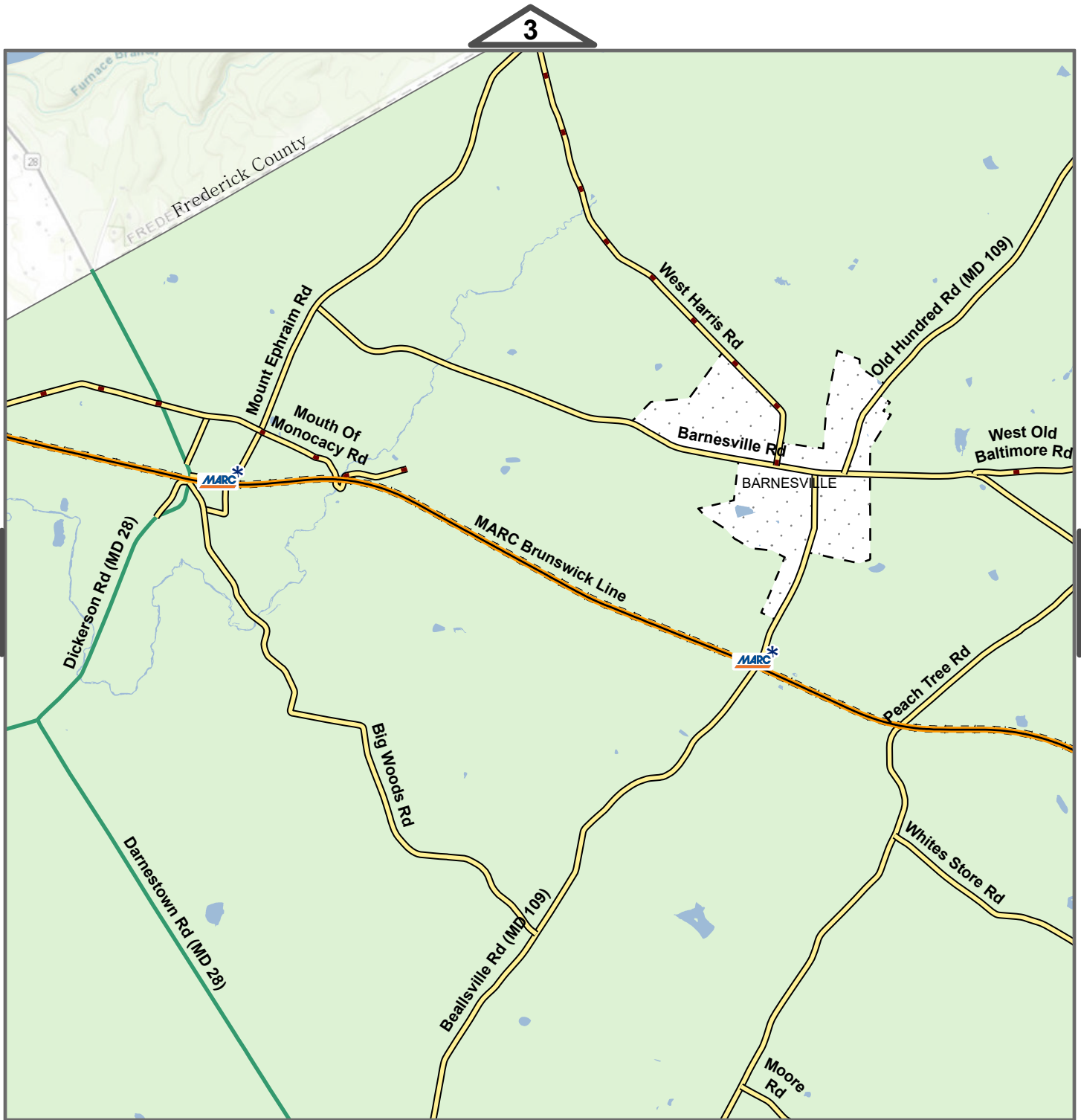




Master Plan of Highways and Transitways Designations

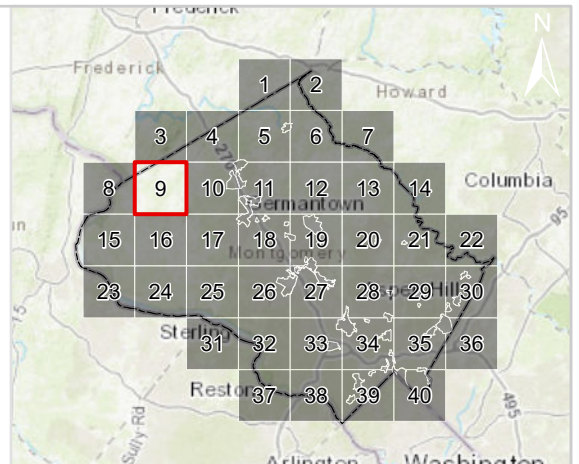
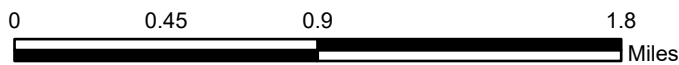
- Country Connector
- Rustic Road
- Exceptional Rustic Road
- Transitway
- +— MARC - Brunswick Line
- - - CSX ROW (62')

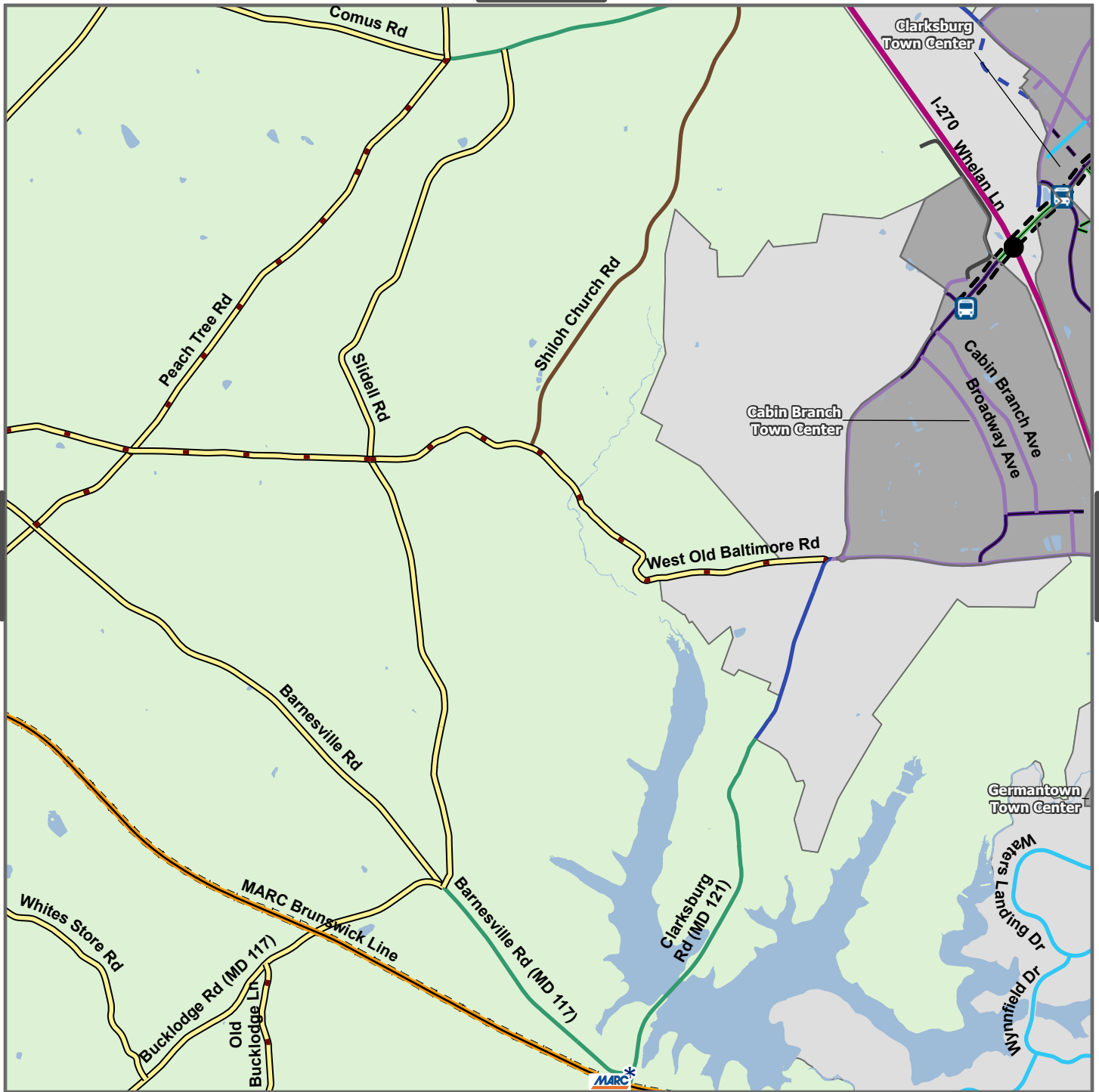




Master Plan of Highways and Transitways Designations

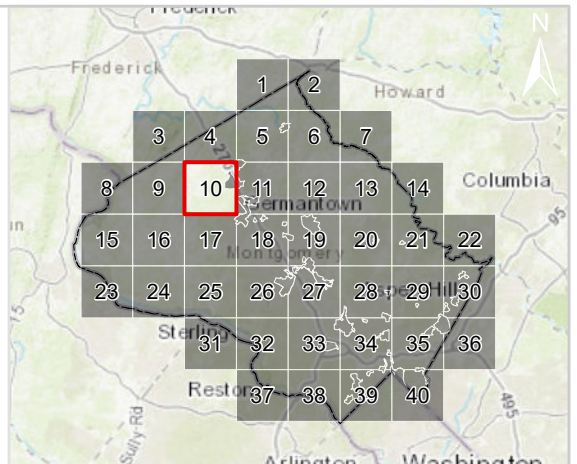
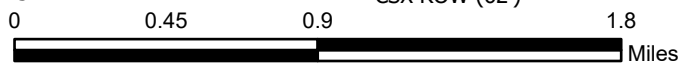
- Country Connector
- Rustic Road
- Exceptional Rustic Road
- Transitway
- MARC - Brunswick Line
- - - CSX ROW (62')

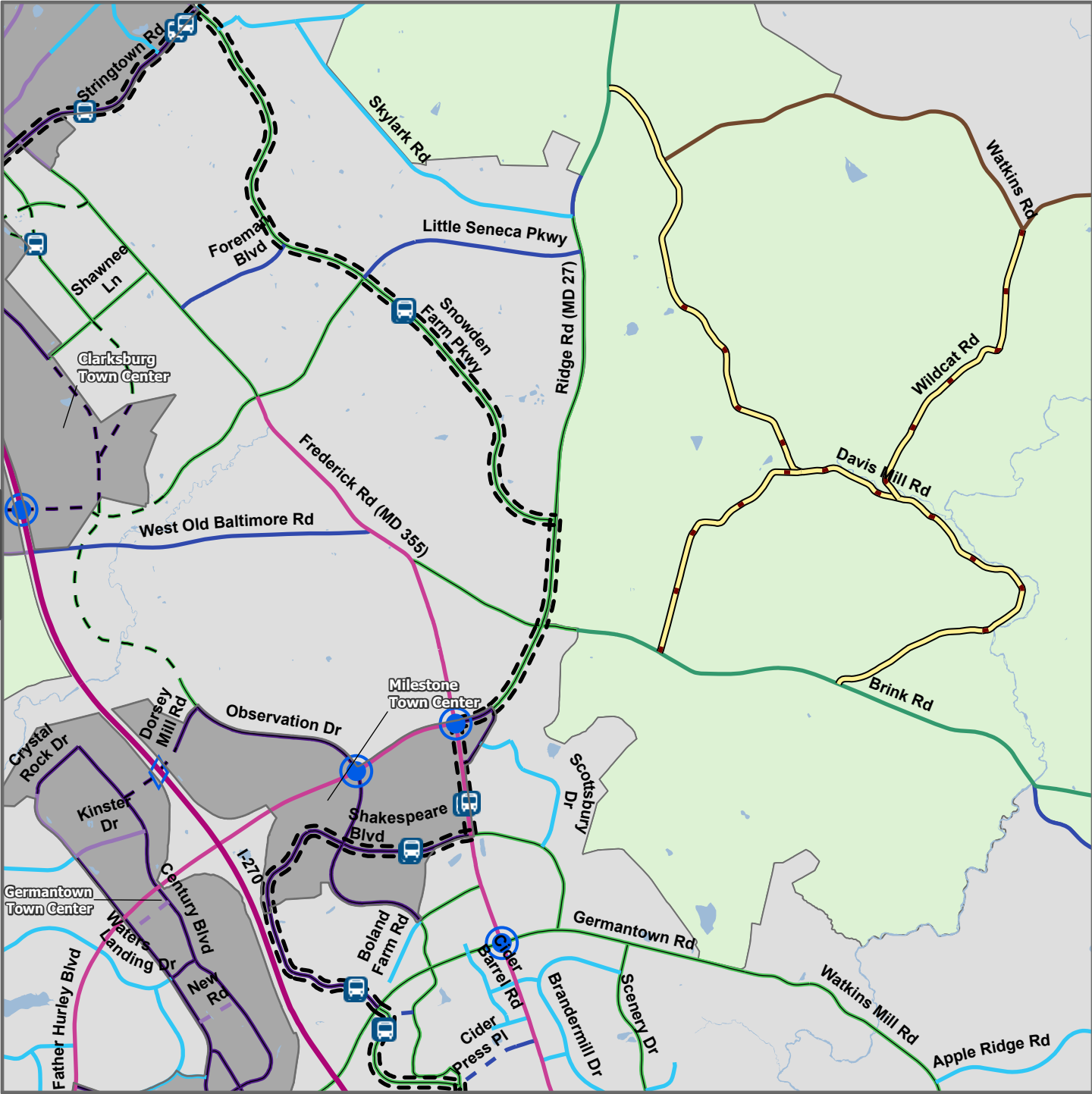




Master Plan of Highways and Transitways Designations

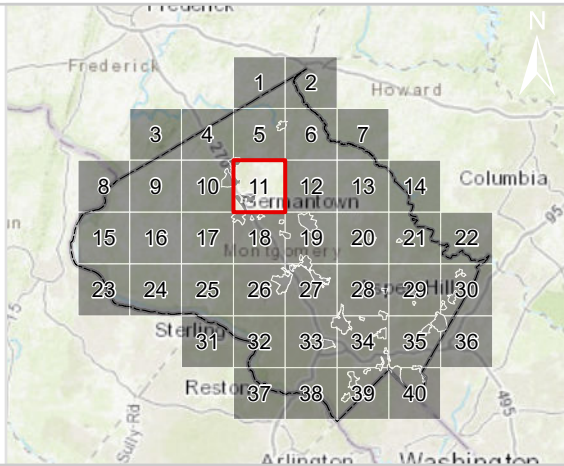
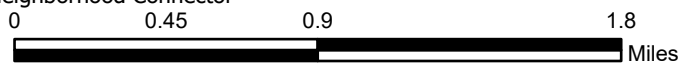
- Boulevard
- - Boulevard (Planned)
- Town Center Boulevard
- - Town Center Boulevard (Planned)
- Town Center Street
- - Town Center Street (Planned)
- Area Connector
- - Area Connector (Planned)
- Neighborhood Connector
- Industrial Street
- Country Connector
- Country Road
- Freeway
- Rustic Road
- Exceptional Rustic Road
- - Transitway
- - - - Transitway (Planned)
- MARC - Brunswick Line
- - - - CSX ROW (62')

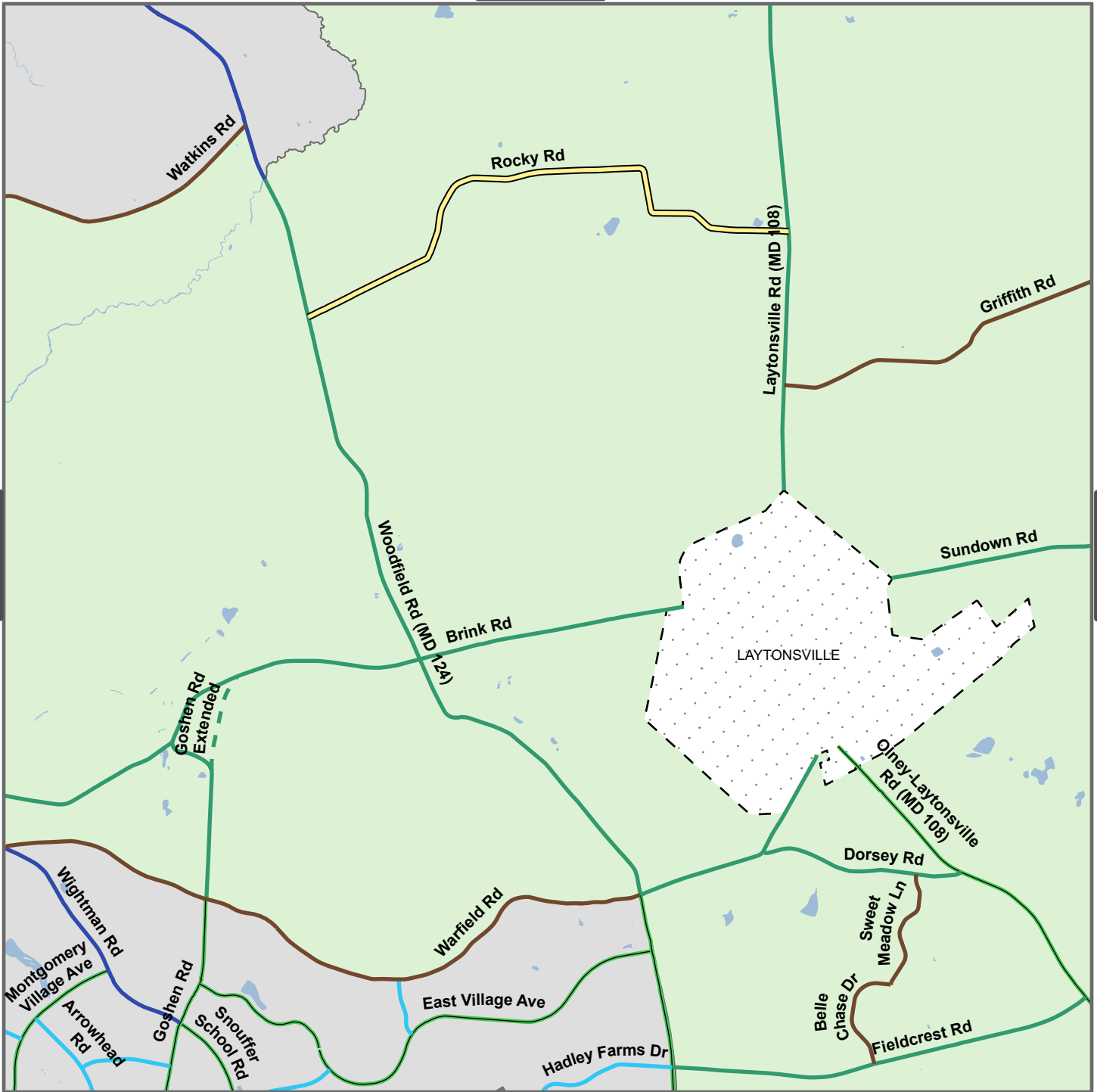




Master Plan of Highways and Transitways Designations

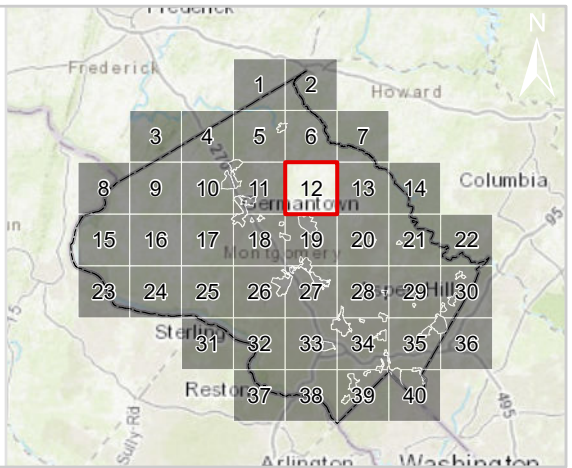
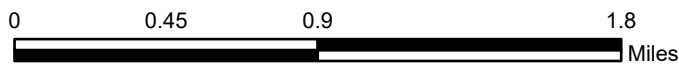
- Boulevard
- - Boulevard (Planned)
- Town Center Boulevard
- - Town Center Boulevard (Planned)
- Town Center Street
- - Town Center Street (Planned)
- Area Connector
- - Area Connector (Planned)
- Neighborhood Connector
- - Neighborhood Connector (Planned)
- Country Connector
- Country Road
- Controlled Major Highway
- Freeway
- Rustic Road
- Exceptional Rustic Road
- - - Transitway (Planned)

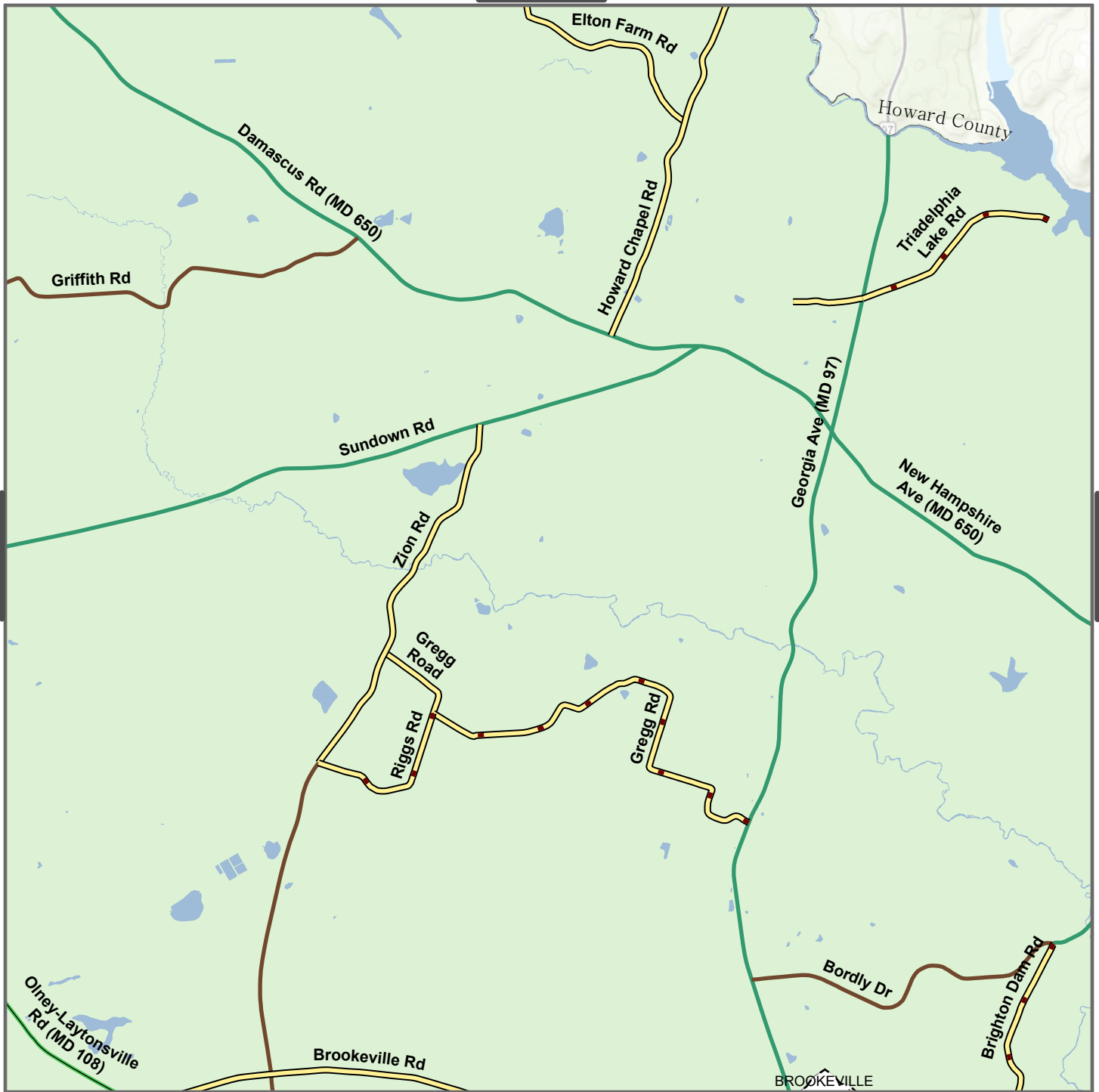




Master Plan of Highways and Transitways Designations

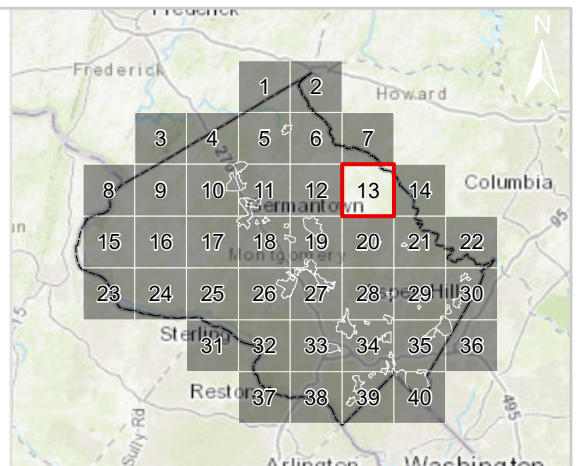

- Boulevard
- Area Connector
- Neighborhood Connector
- Country Connector
- Country Connector (Planned)
- Country Road
- Rustic Road

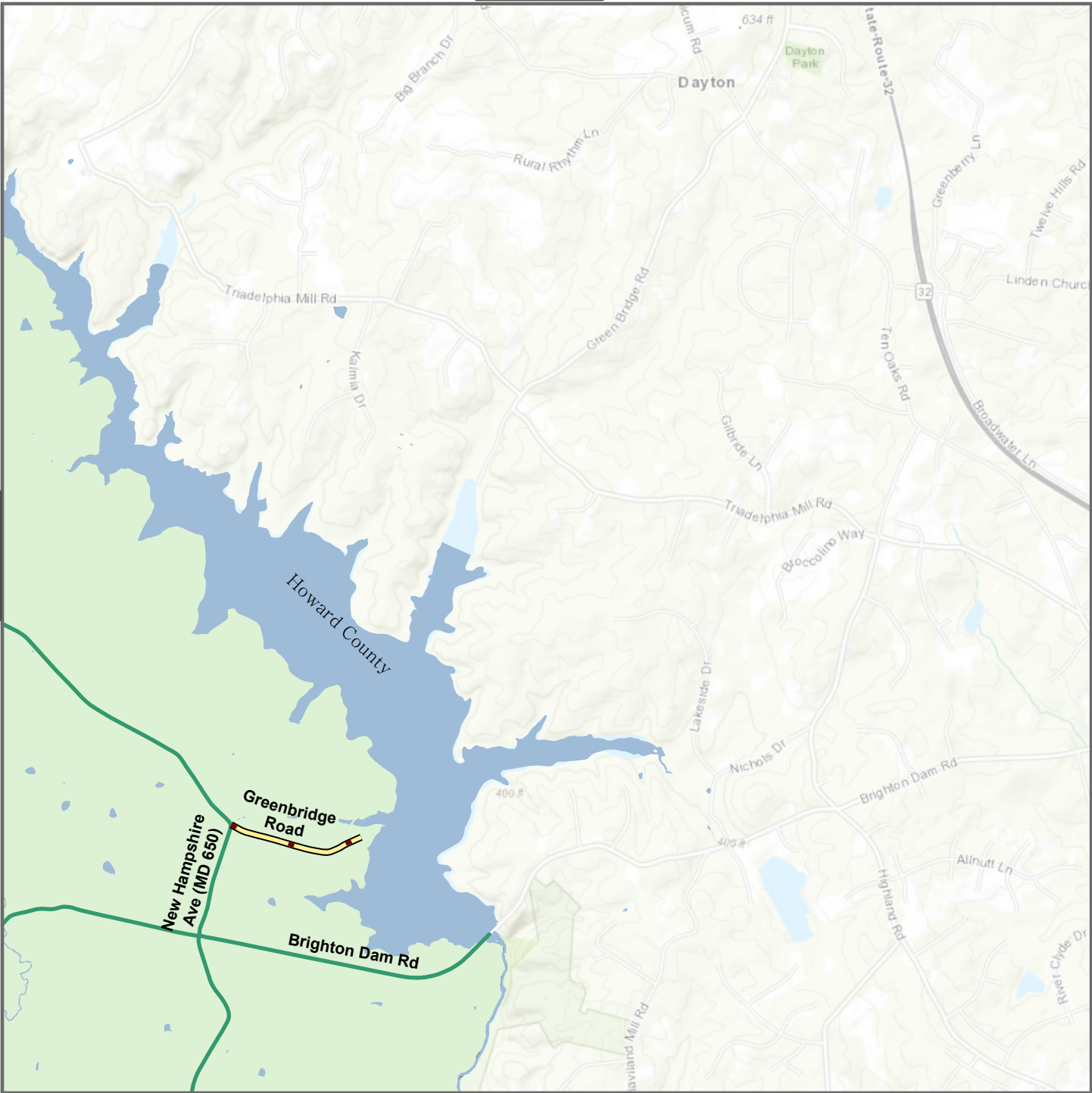




Master Plan of Highways and Transitways Designations

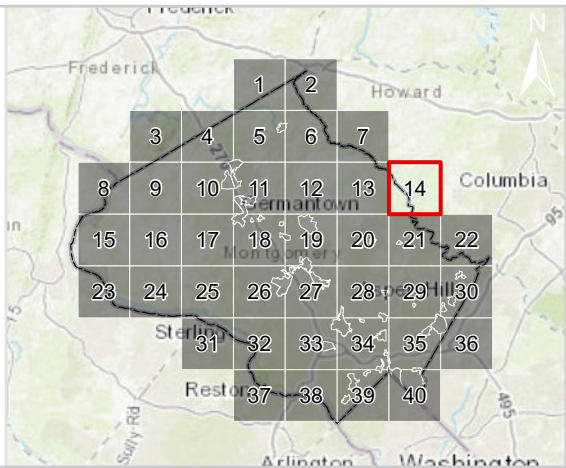
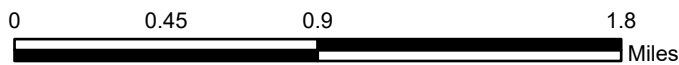
- Boulevard
- Country Connector
- Country Road
- Rustic Road
- Exceptional Rustic Road





Master Plan of Highways and Transitways Designations

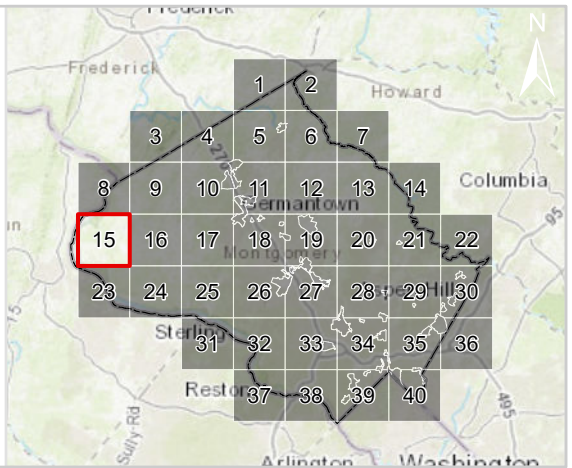
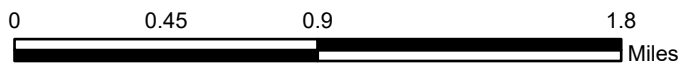
- Country Connector
- Exceptional Rustic Road

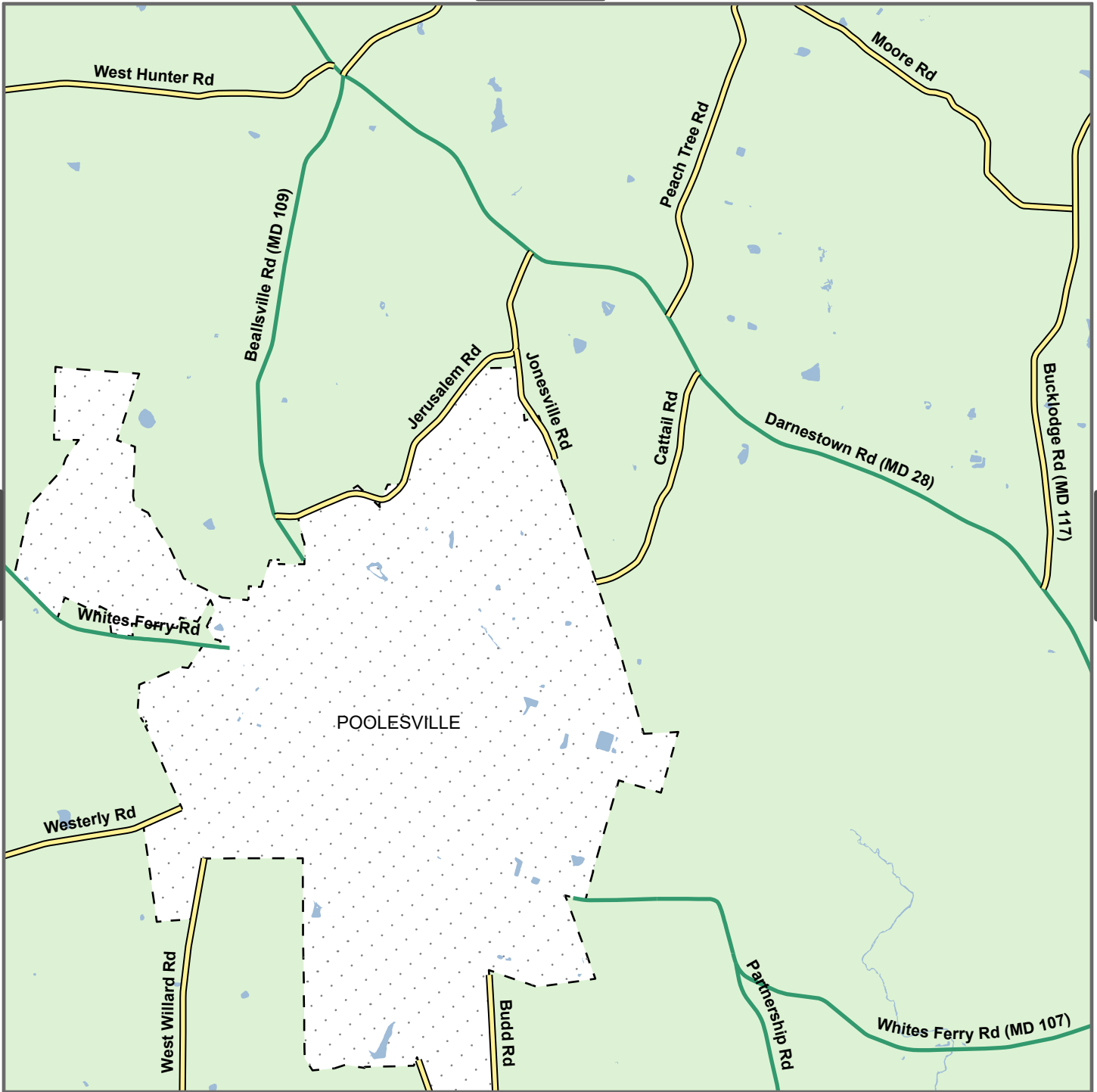




Master Plan of Highways and Transitways Designations

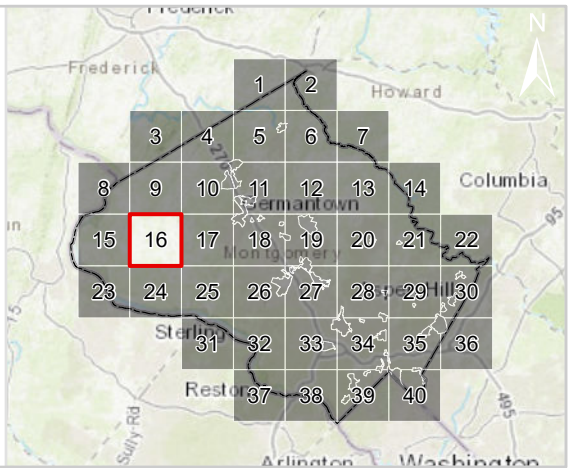
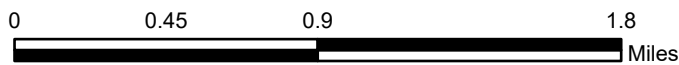
- Country Connector
- Rustic Road
- Exceptional Rustic Road

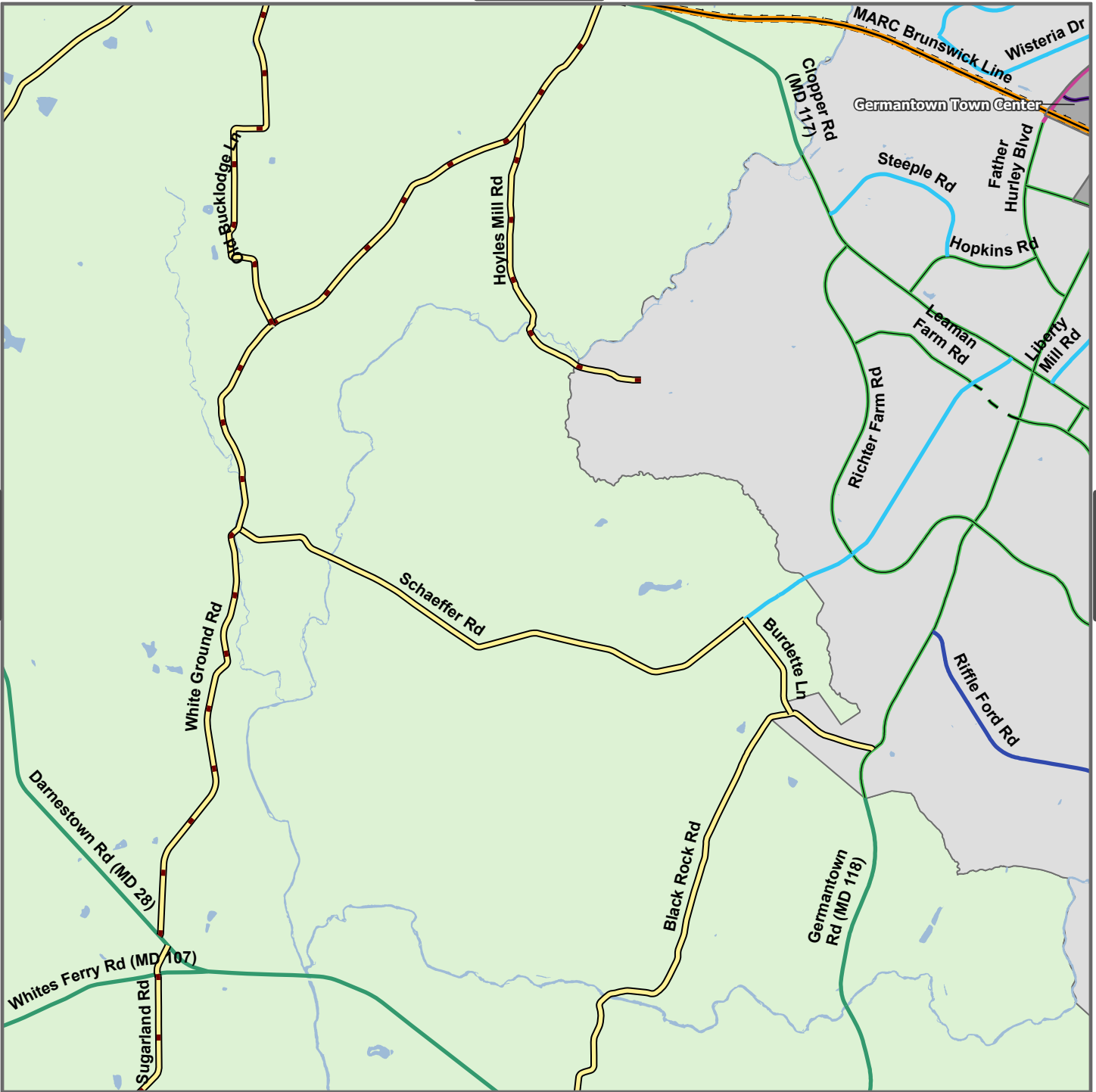




Master Plan of Highways and Transitways Designations

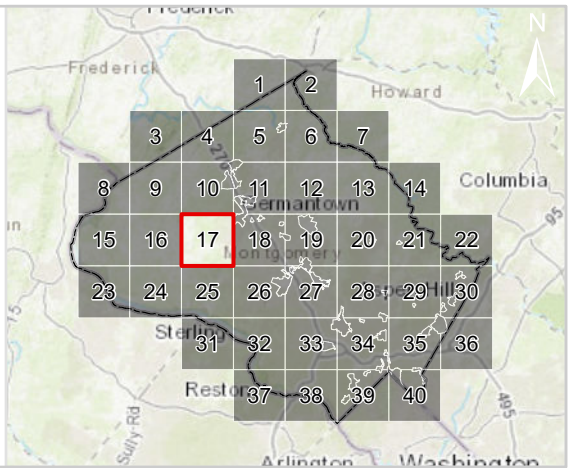
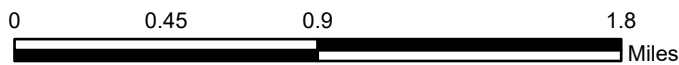
- Country Connector
- Rustic Road

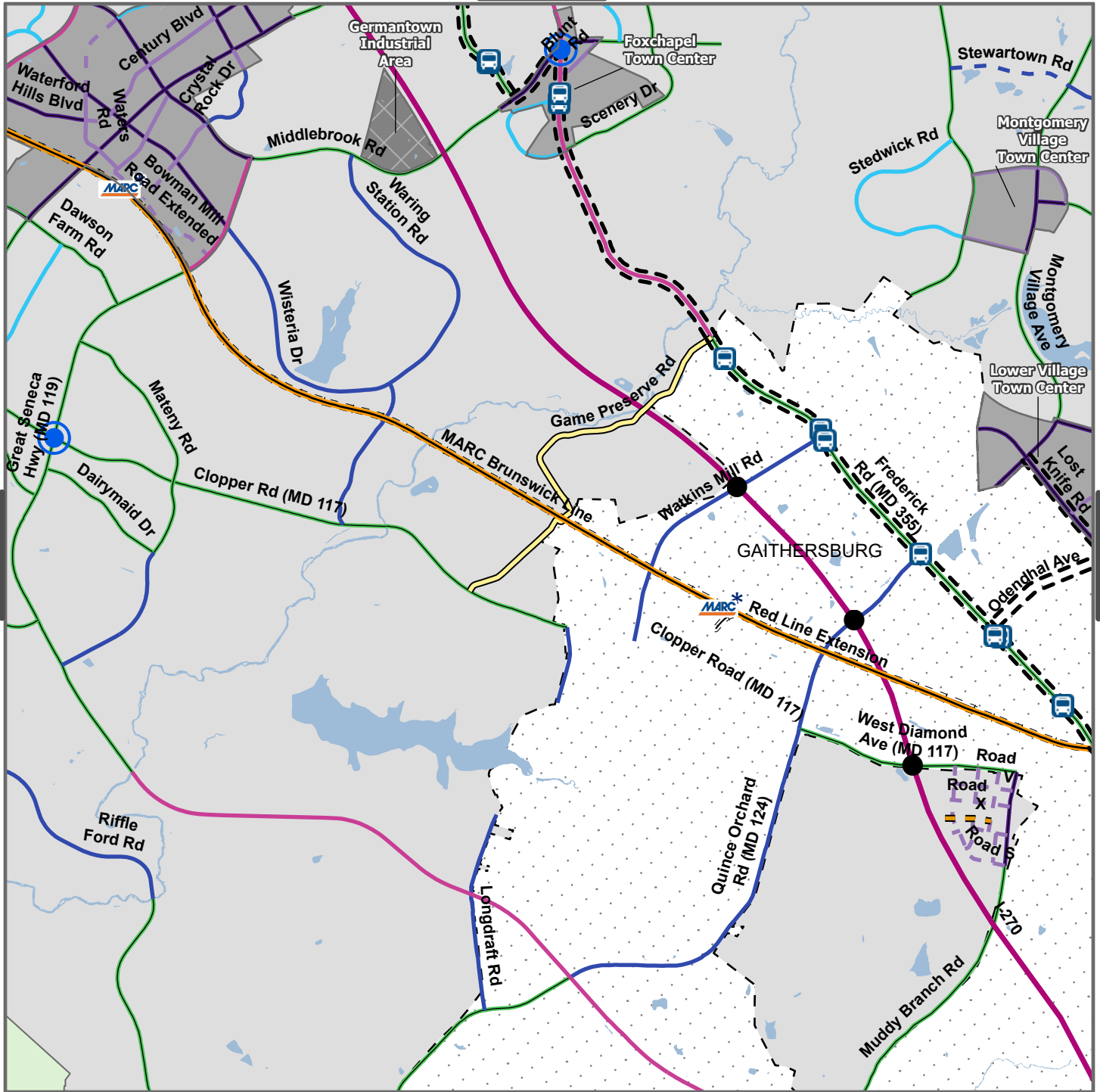




Master Plan of Highways and Transitways Designations

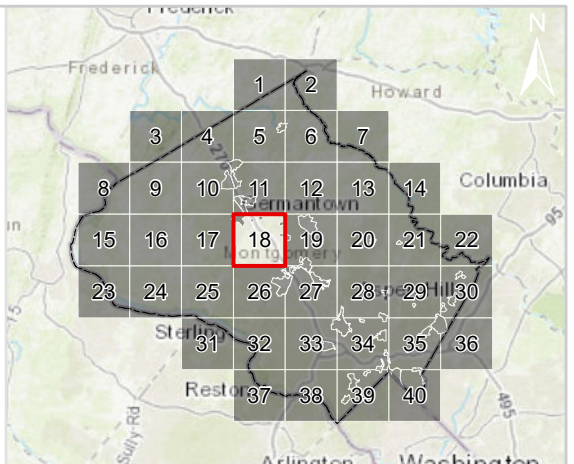
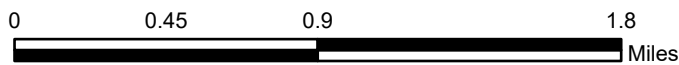
- Boulevard
- - Boulevard (Planned)
- Town Center Boulevard
- Area Connector
- Neighborhood Connector
- Country Connector
- Controlled Major Highway
- Rustic Road
- Exceptional Rustic Road
- Transitway
- +— MARC - Brunswick Line
- - - CSX ROW (62')

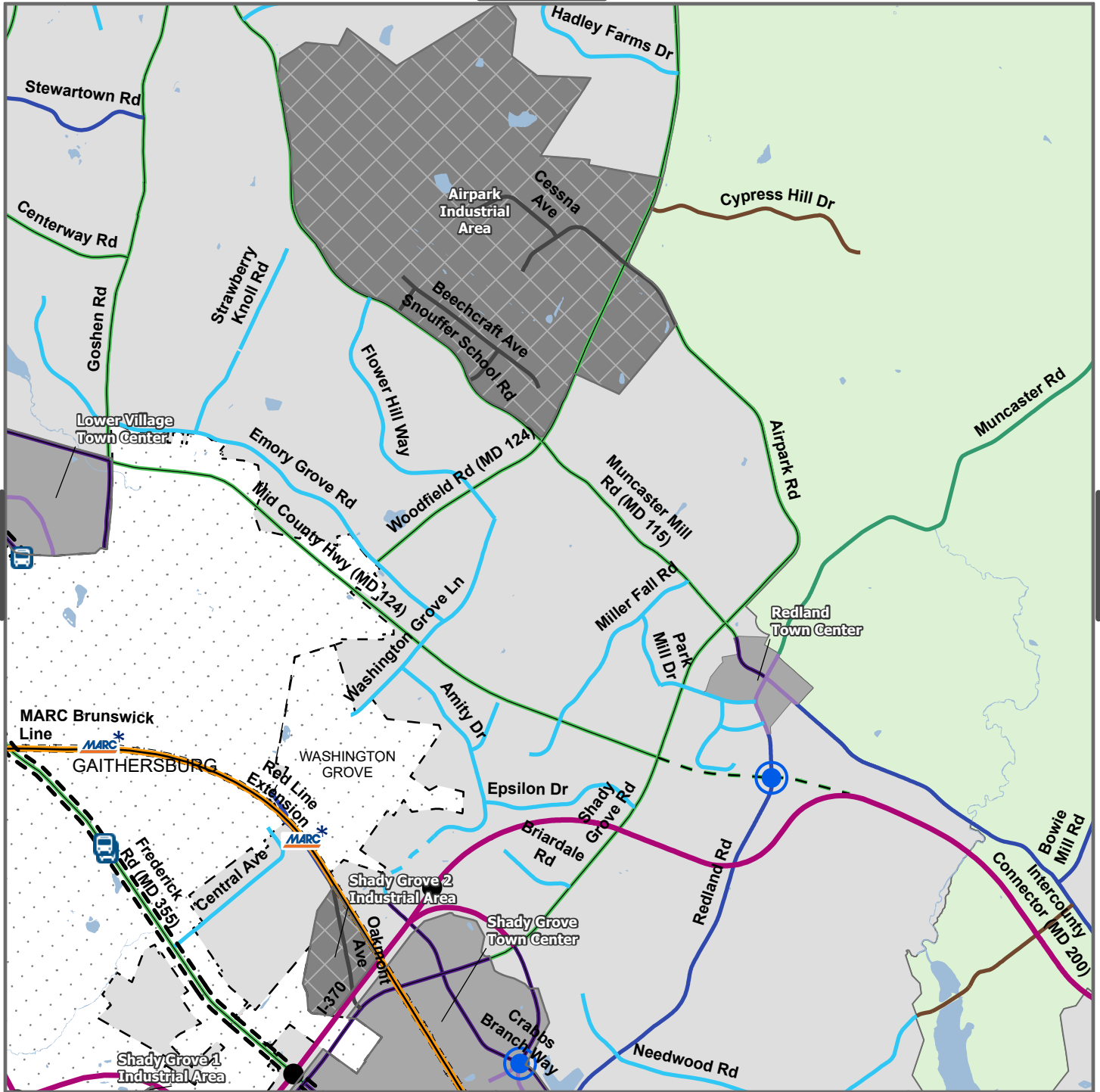




Master Plan of Highways and Transitways Designations

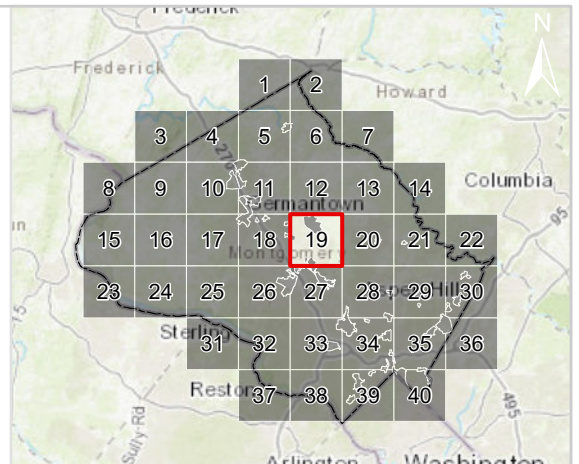

- Boulevard
- Town Center Boulevard
- Town Center Street
- - Town Center Street (Planned)
- Area Connector
- - Area Connector (Planned)
- Neighborhood Connector
- Controlled Major Highway
- Freeway
- Rustic Road
- - Residential Shared Street (Planned)
- Transitway
- - - Transitway (Planned)
- + + MARC - Brunswick Line
- - - CSX ROW (62')

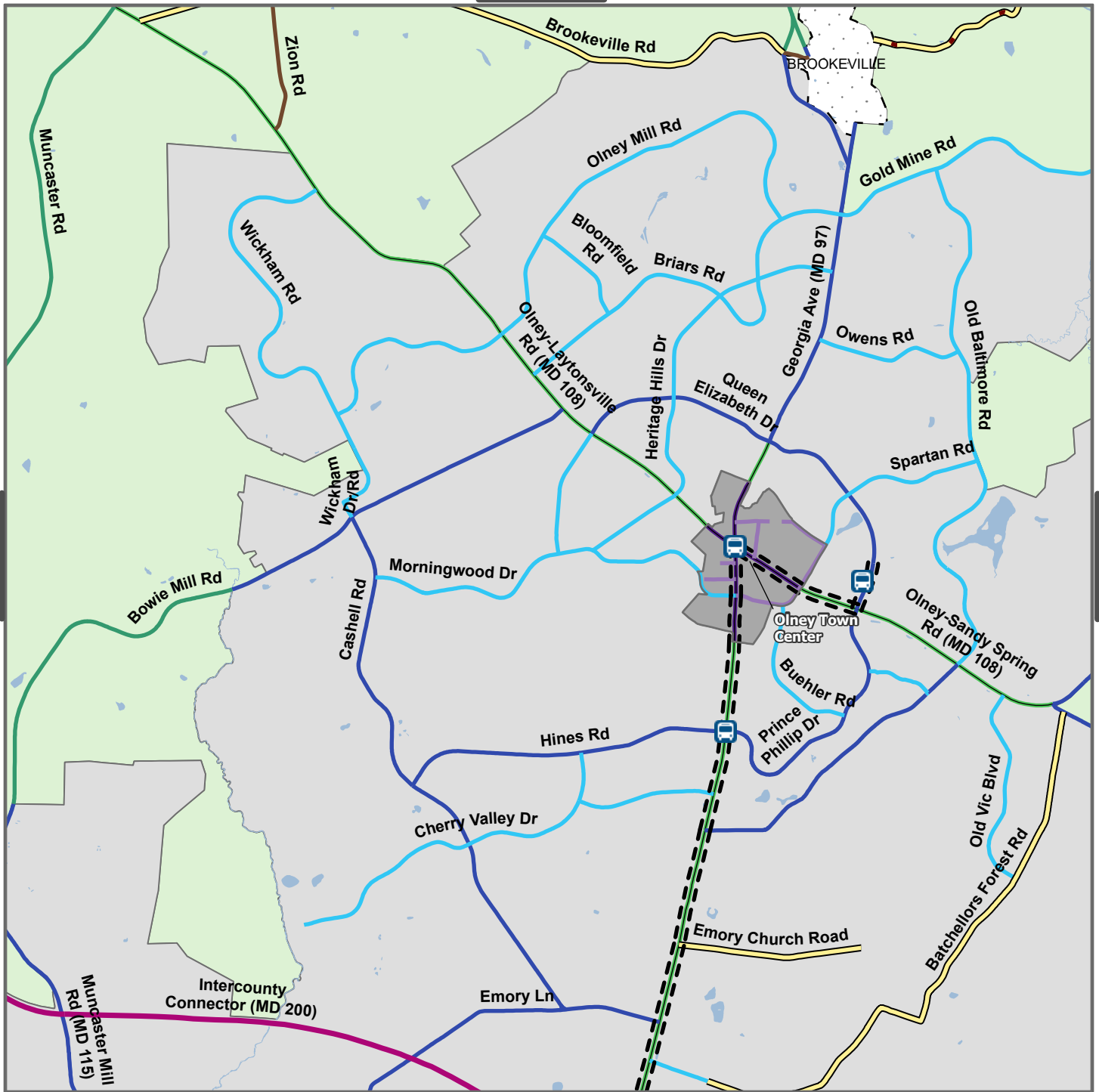




Master Plan of Highways and Transitways Designations

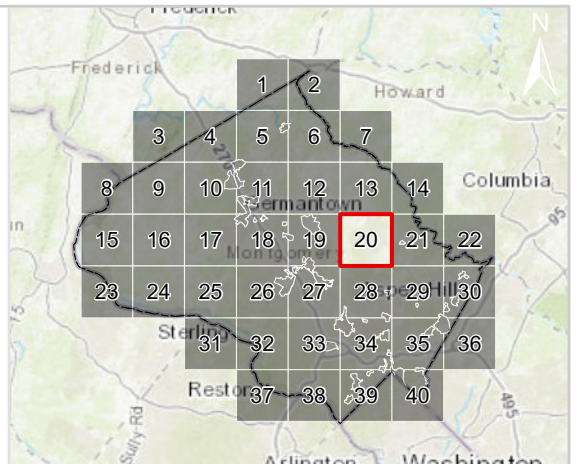
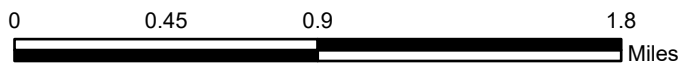
- Boulevard
- - Boulevard (Planned)
- Town Center Boulevard
- - Town Center Street
- - - Town Center Street (Planned)
- Area Connector
- - Area Connector (Planned)
- Neighborhood Connector
- - Neighborhood Connector (Planned)
- Industrial Street
- Country Connector
- Country Road
- Freeway
- Transitway
- - - Transitway (Planned)
- MARC - Brunswick Line
- - - CSX ROW (62')

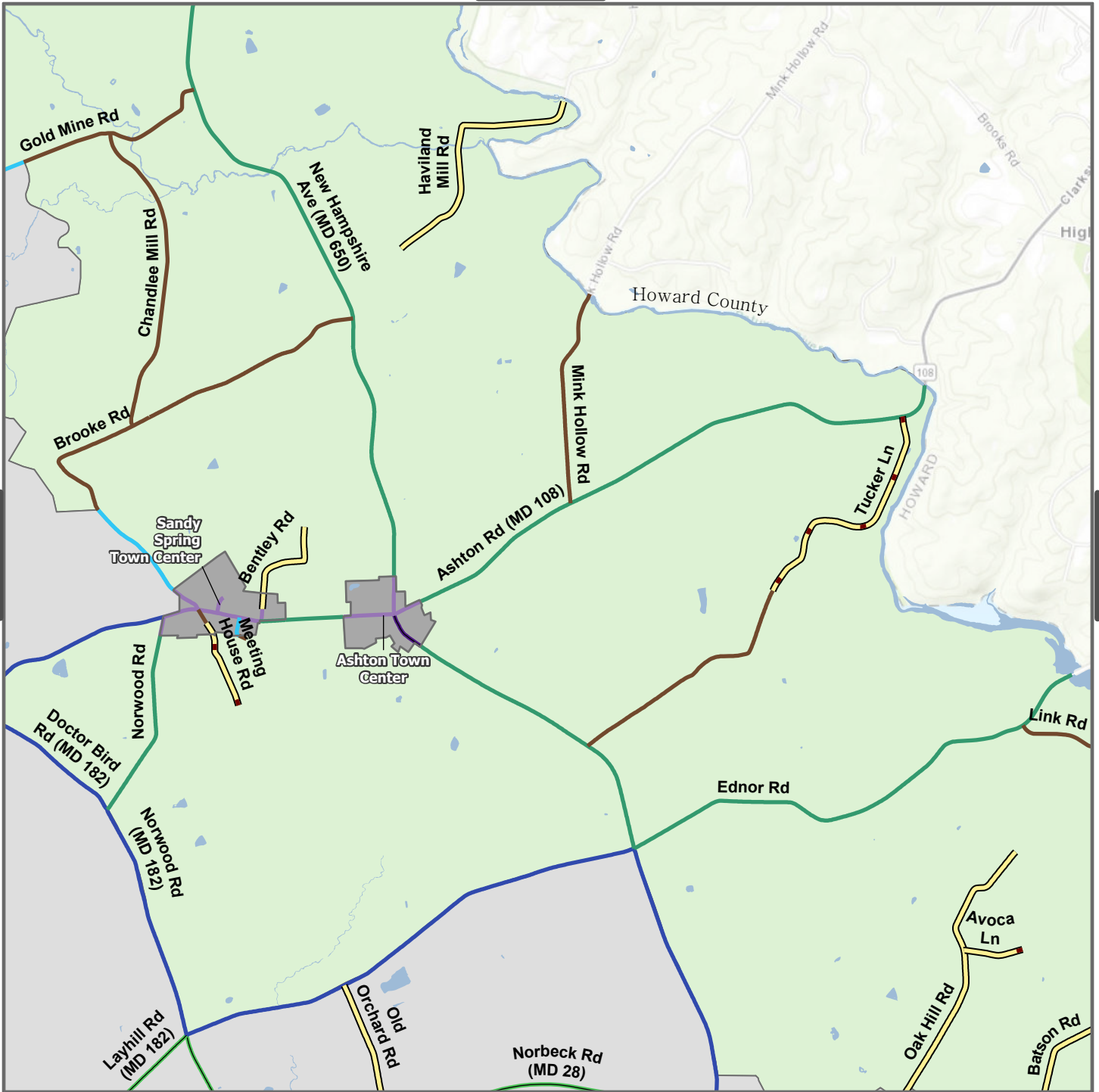




Master Plan of Highways and Transitways Designations

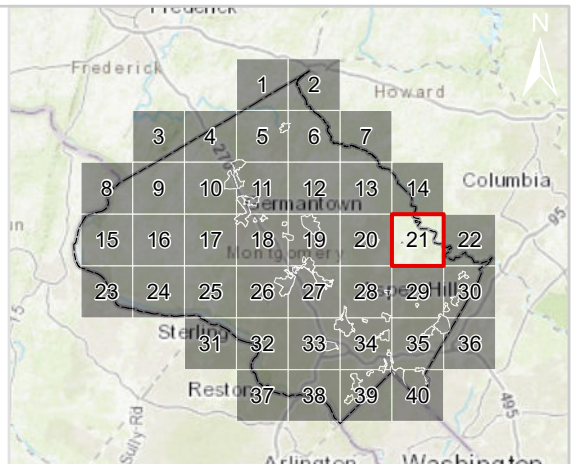
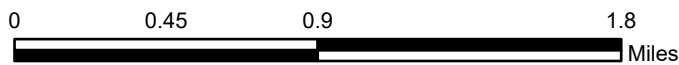
- Boulevard
- Town Center Boulevard
- Town Center Street
- - Town Center Street (Planned)
- Area Connector
- Neighborhood Connector
- - Neighborhood Connector (Planned)
- Country Connector
- Country Road
- Freeway
- Rustic Road
- Exceptional Rustic Road
- - Transitway (Planned)





Master Plan of Highways and Transitways Designations

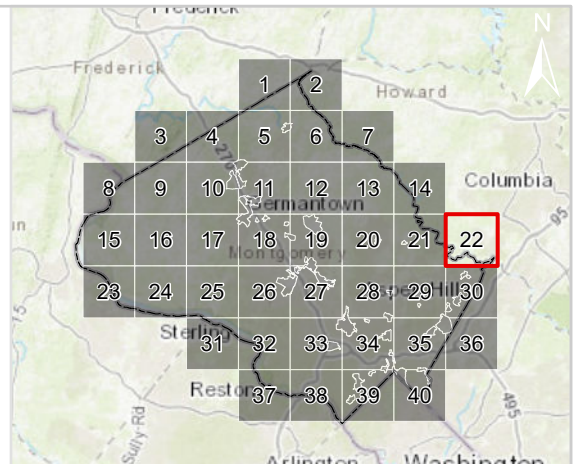
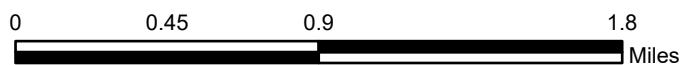
- Boulevard
- Town Center Boulevard
- Area Connector
- Neighborhood Connector
- Country Connector
- Country Road
- Rustic Road
- Exceptional Rustic Road

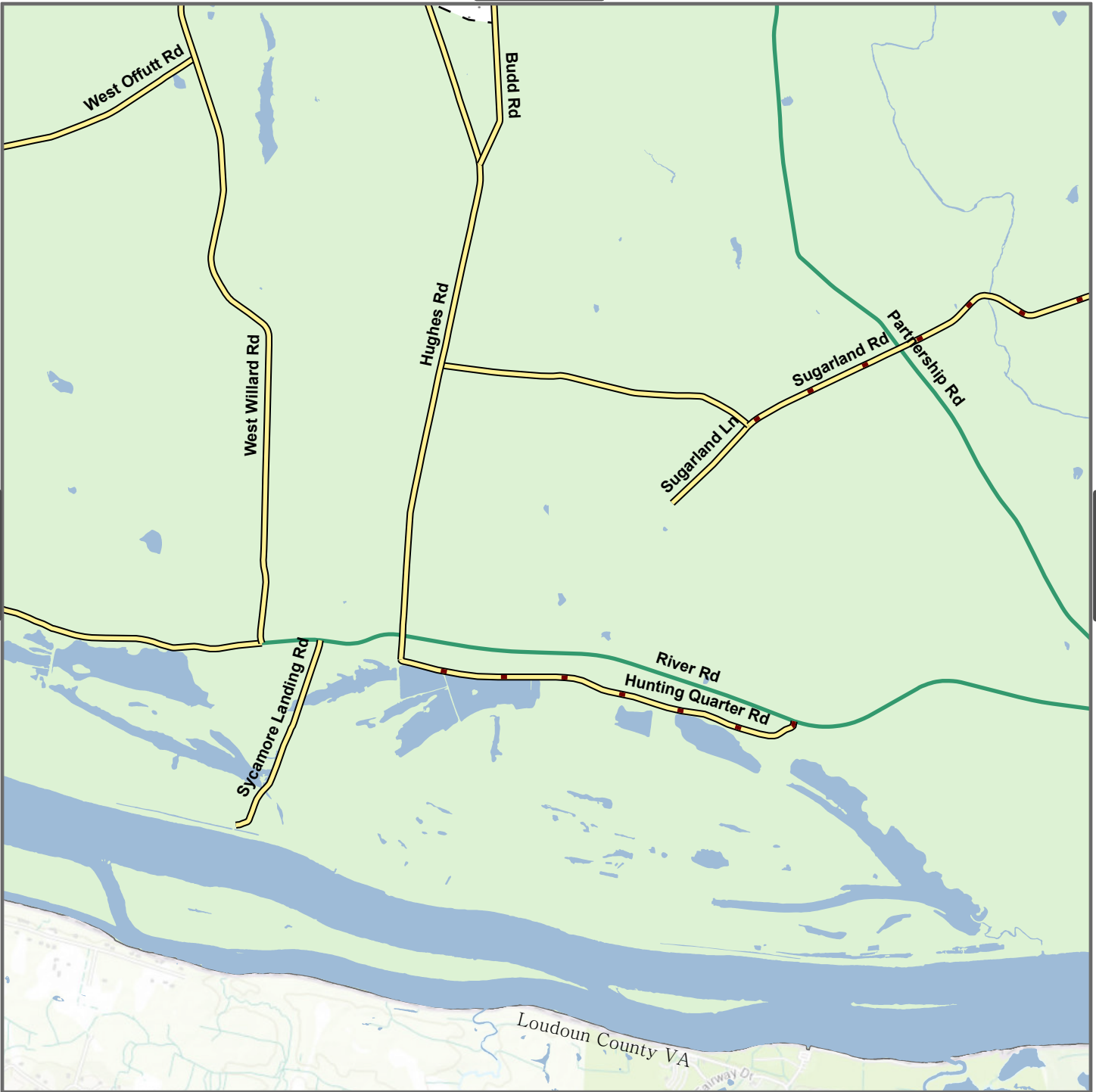




Master Plan of Highways and Transitways Designations

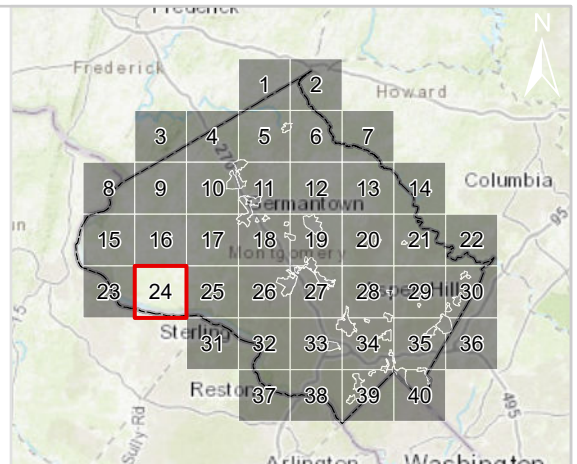
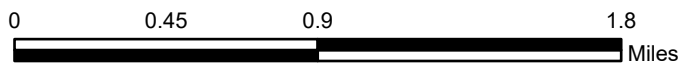
- Boulevard
- Country Connector
- Country Road
- Controlled Major Highway
- Rustic Road

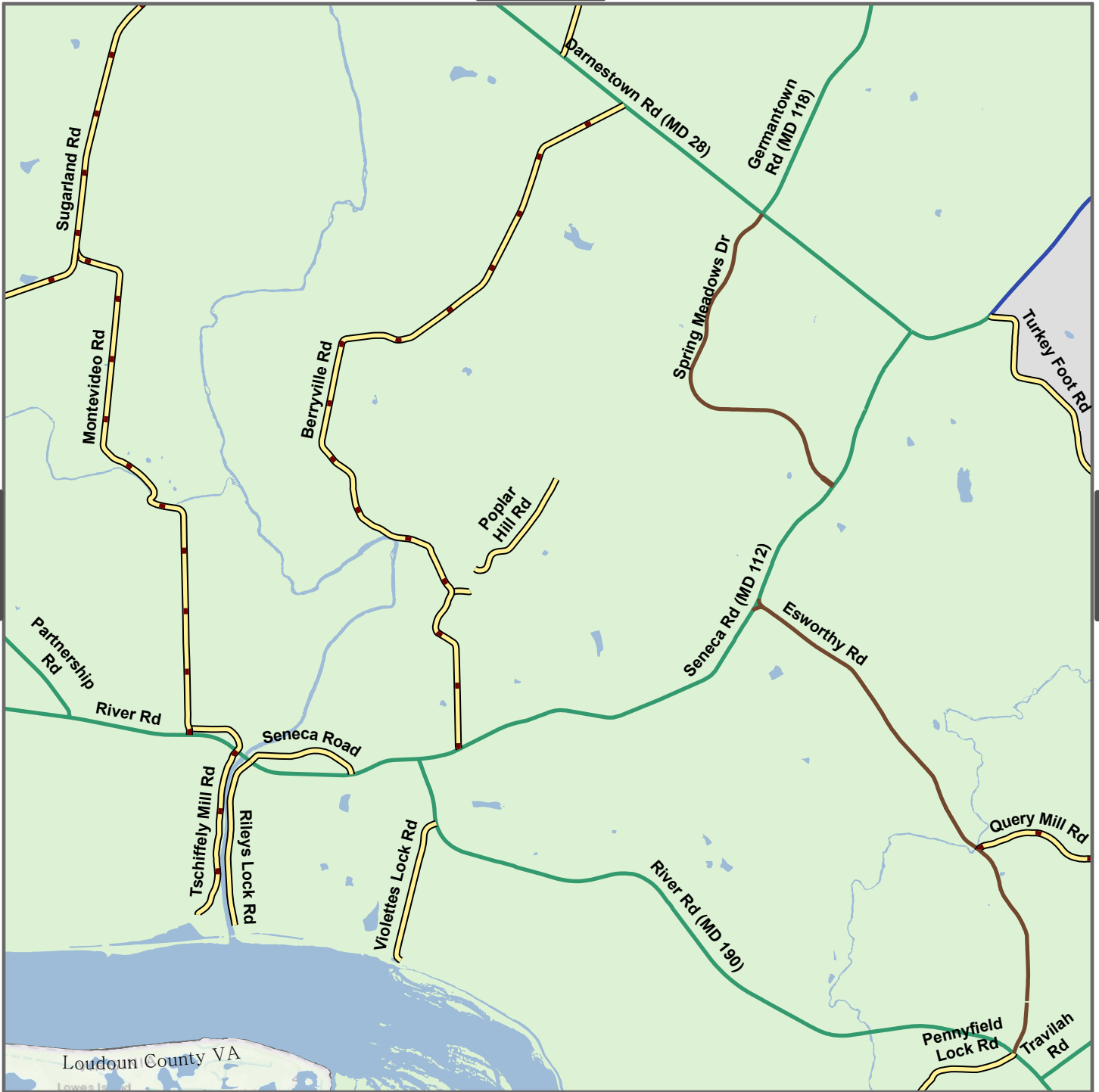




Master Plan of Highways and Transitways Designations

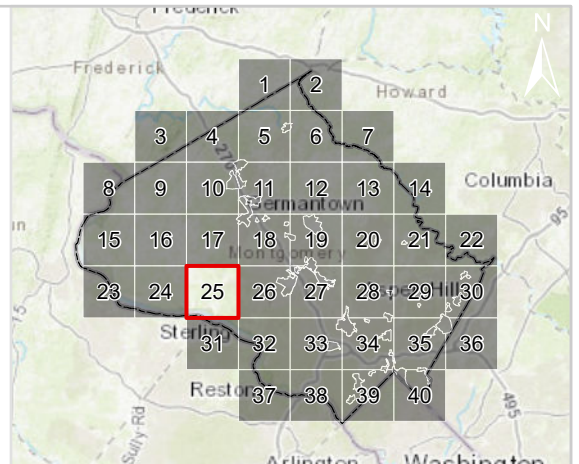
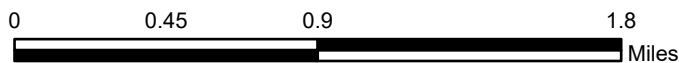
- Country Connector
- Rustic Road
- ● Exceptional Rustic Road

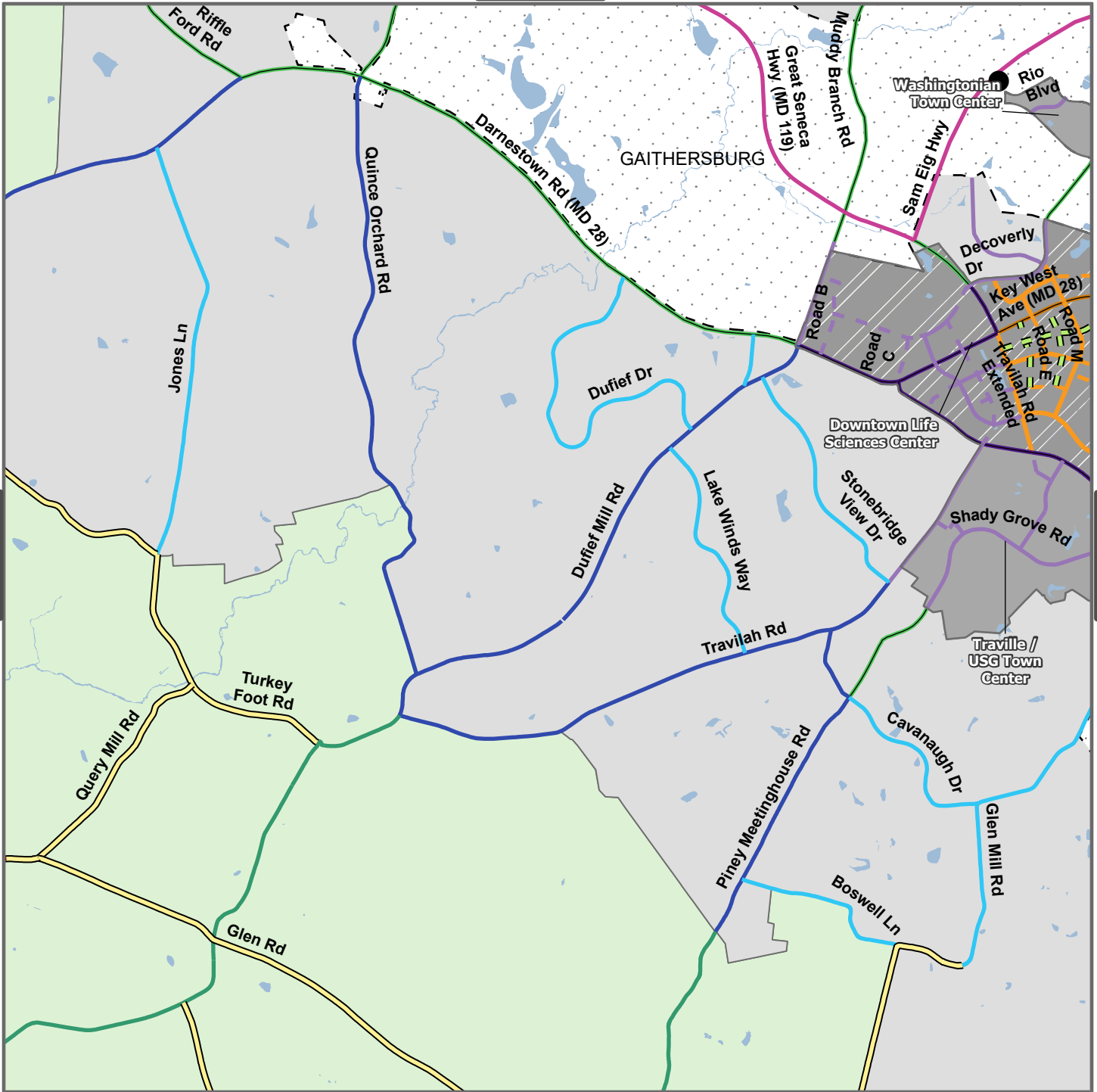




Master Plan of Highways and Transitways Designations

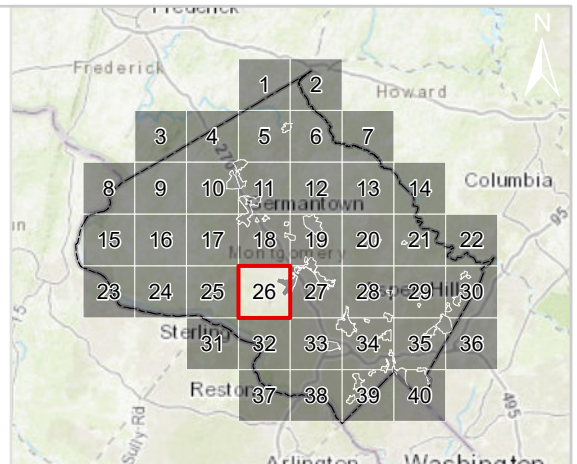
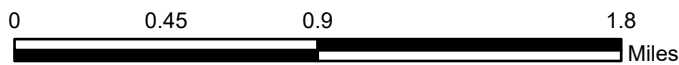
- Area Connector
- Country Connector
- Country Road
- Rustic Road
- Exceptional Rustic Road

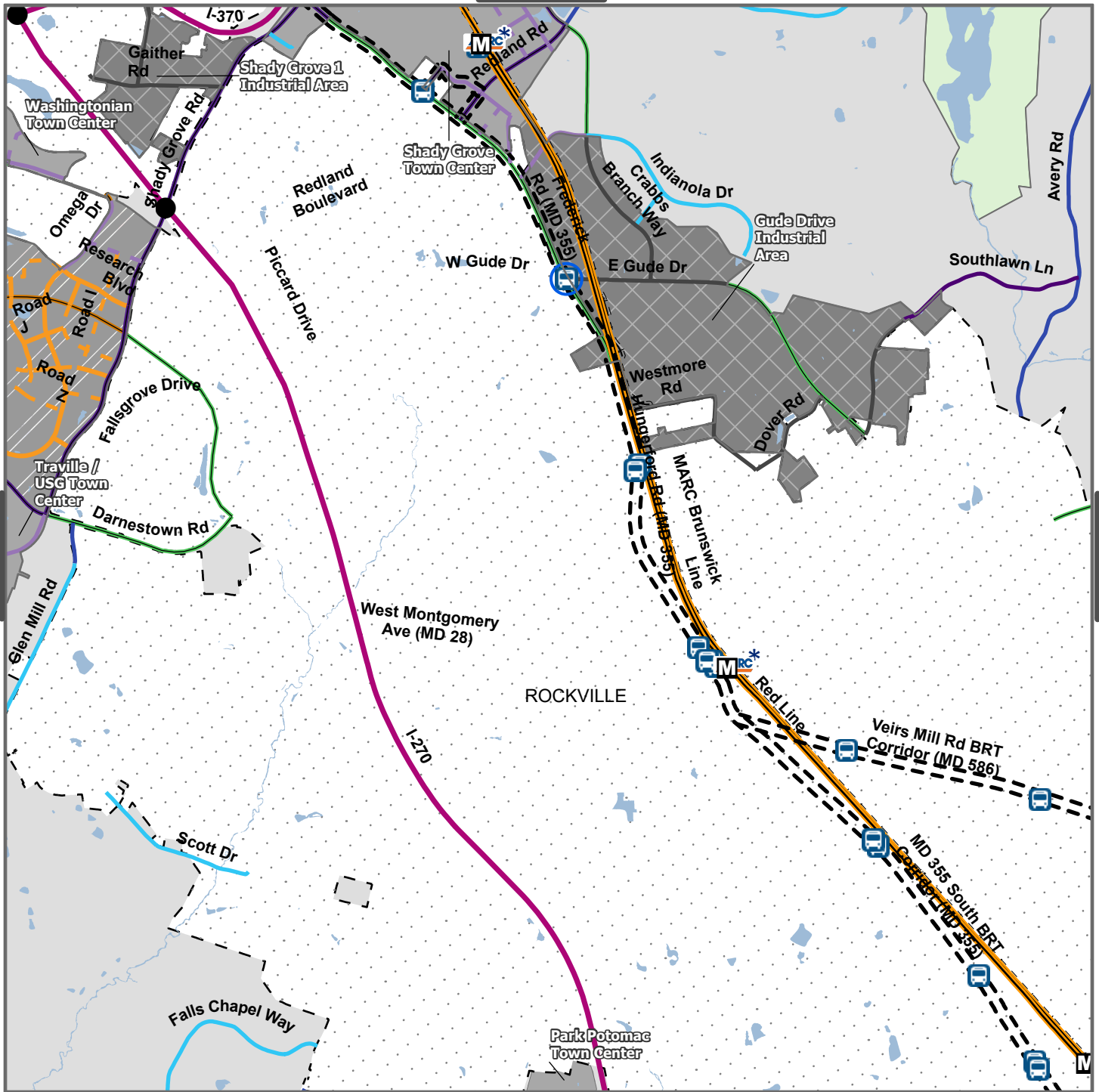




Master Plan of Highways and Transitways Designations

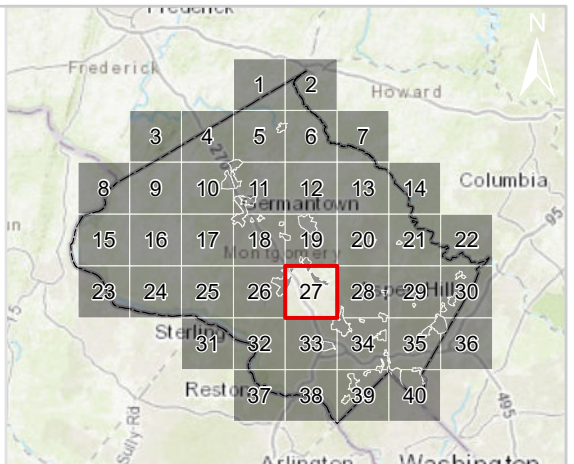
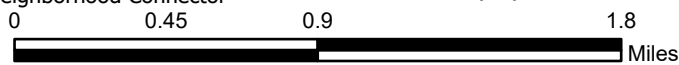
- Downtown Boulevard
- Downtown Street
- Downtown Street (Planned)
- Boulevard
- Town Center Boulevard
- Town Center Street
- Town Center Street (Planned)
- Area Connector
- Neighborhood Connector
- Country Connector
- Controlled Major Highway
- Rustic Road
- Exceptional Rustic Road
- Commercial Shared Street (Planned)

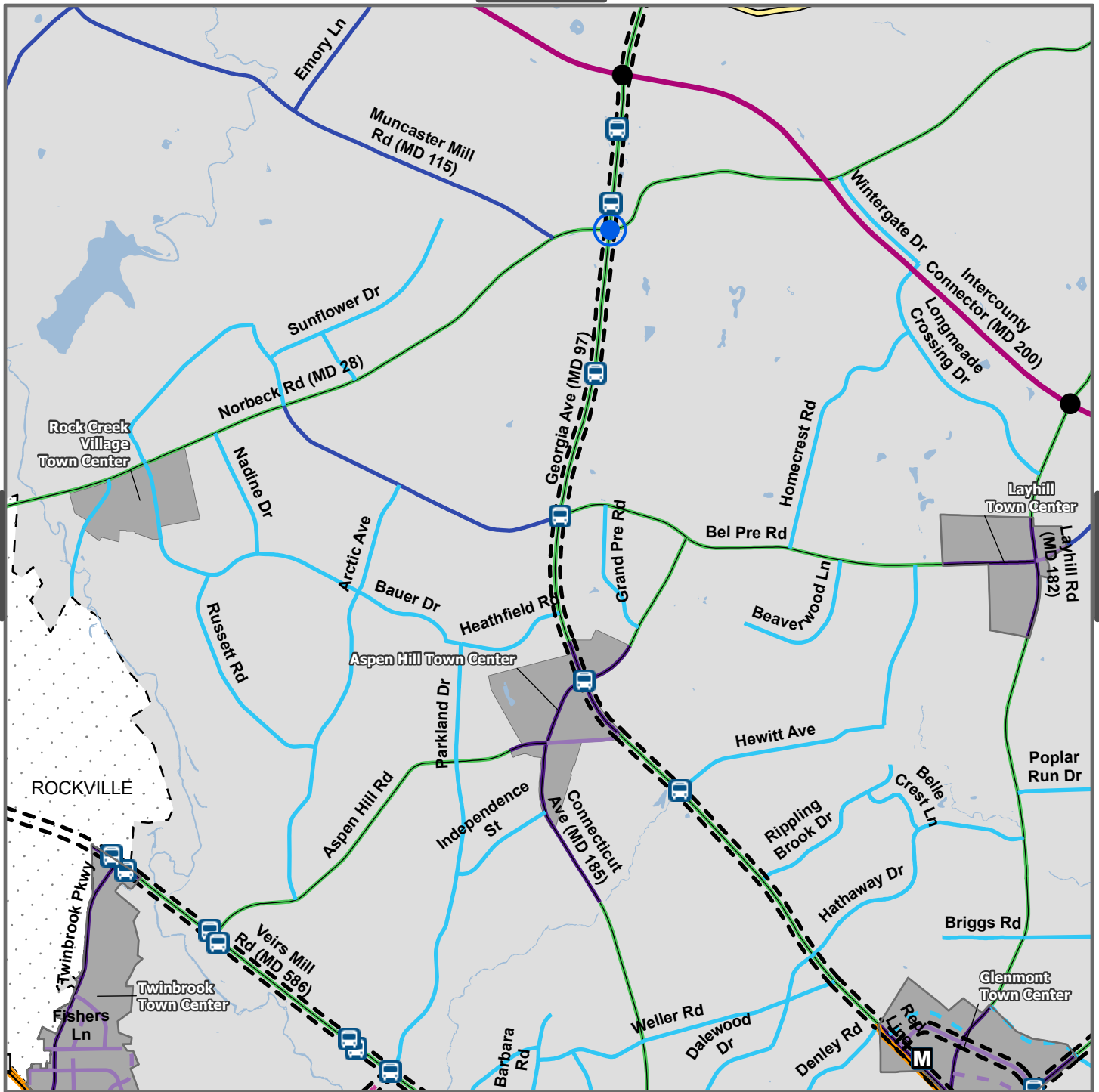




Master Plan of Highways and Transitways Designations

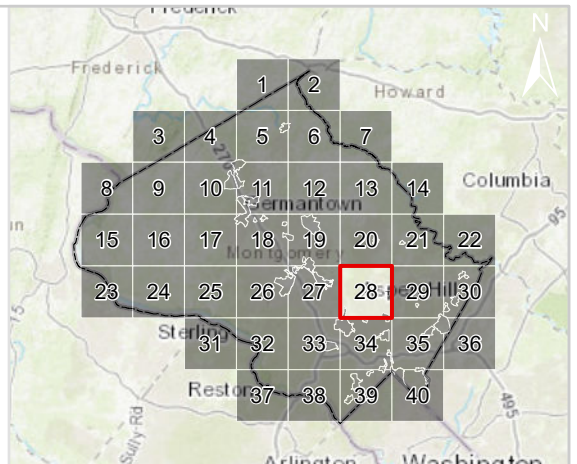
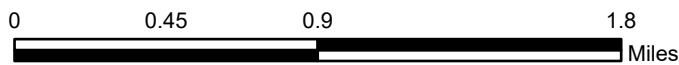
- Downtown Boulevard
- Downtown Street
- Downtown Street (Planned)
- Boulevard
- Town Center Boulevard
- Town Center Street
- Town Center Street (Planned)
- Area Connector
- Area Connector (Planned)
- Neighborhood Connector
- Industrial Street
- Controlled Major Highway
- Freeway
- Commercial Shared Street (Planned)
- Industrial/Area Connector
- Transitway
- Transitway (Planned)
- + MARC - Brunswick Line
- - - CSX ROW (62')

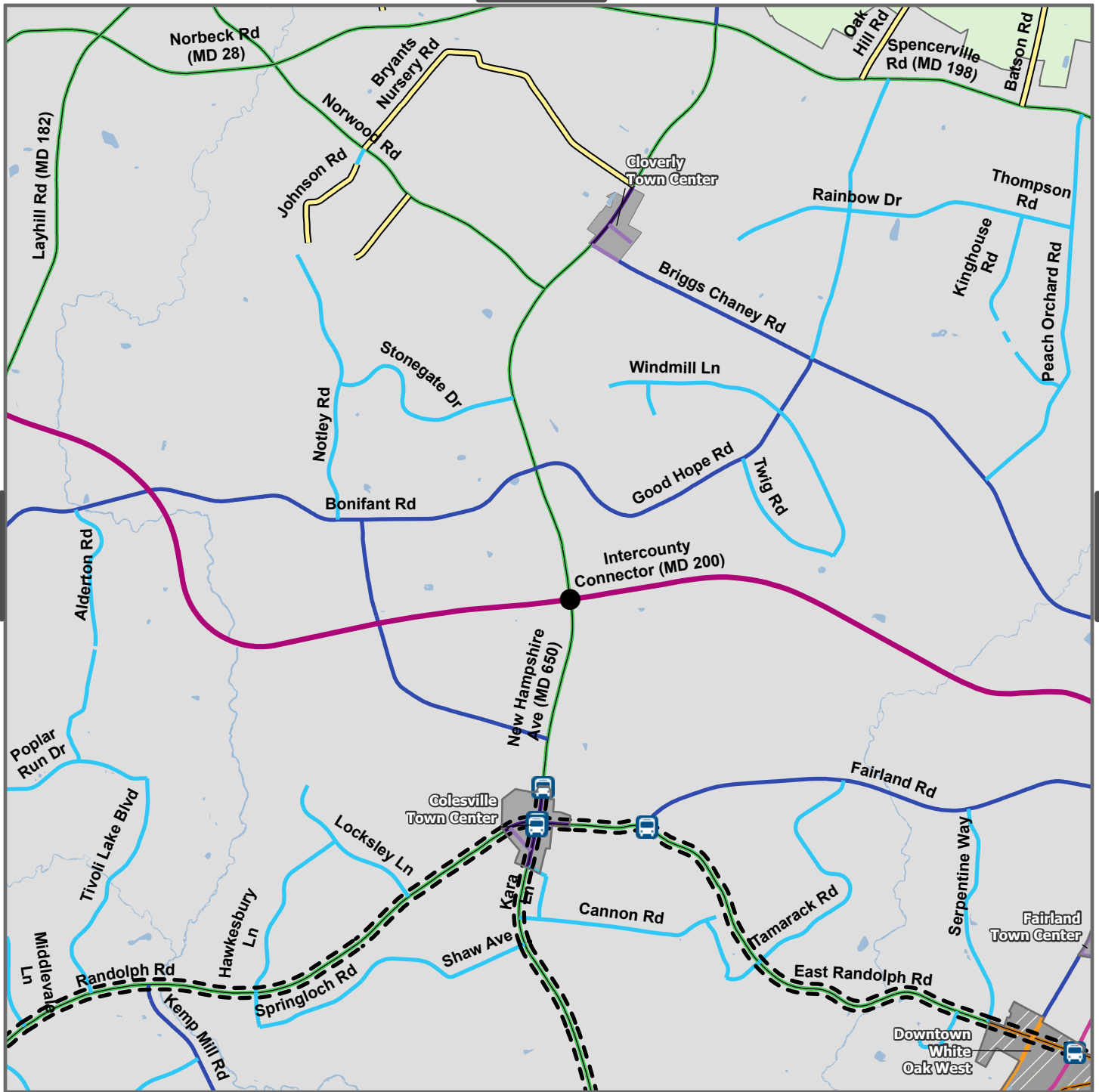




Master Plan of Highways and Transitways Designations

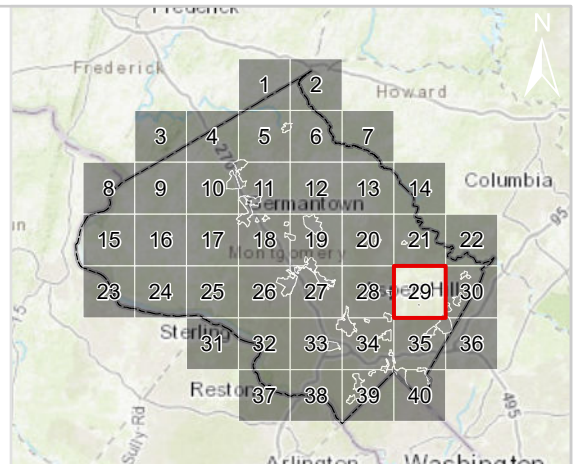
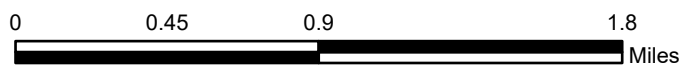
- Boulevard
- Town Center Boulevard
- Town Center Street
- - Town Center Street (Planned)
- Area Connector
- Neighborhood Connector
- - Neighborhood Connector (Planned)
- - Controlled Major Highway (Planned)
- Freeway
- Rustic Road
- Transitway
- - - Transitway (Planned)
- + + MARC - Brunswick Line
- - - CSX ROW (62')

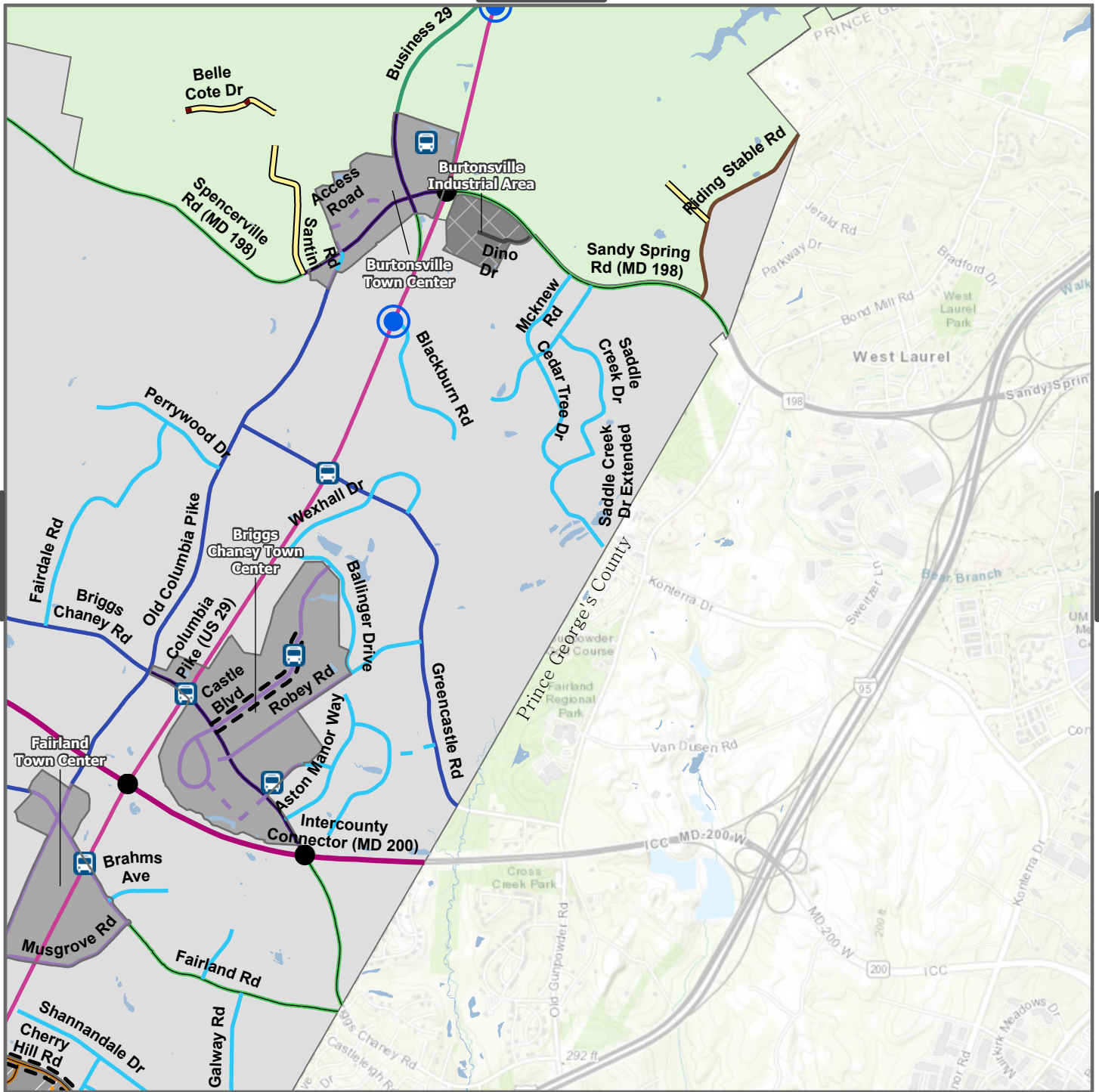




Master Plan of Highways and Transitways Designations

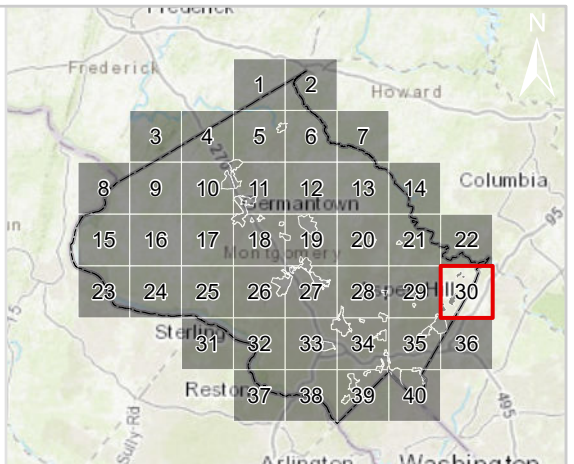
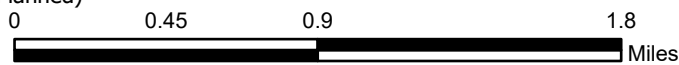
- Downtown Boulevard
- Downtown Street
- Downtown Street (Planned)
- Boulevard
- Town Center Boulevard
- Town Center Street
- Area Connector
- Neighborhood Connector
- Neighborhood Connector (Planned)
- Controlled Major Highway
- Freeway
- Rustic Road
- Transitway (Planned)





Master Plan of Highways and Transitways Designations

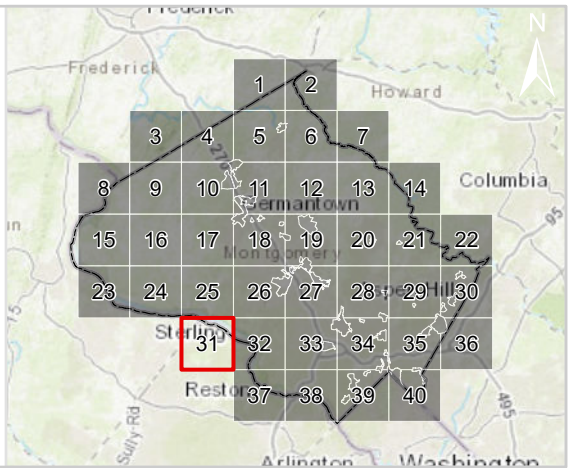
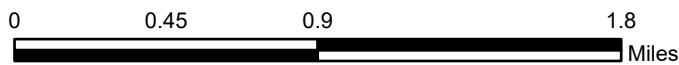
- Downtown Boulevard
- - Downtown Street (Planned)
- Boulevard
- Town Center Boulevard
- - Town Center Street
- - Town Center Street (Planned)
- Area Connector
- Neighborhood Connector
- - Neighborhood Connector (Planned)
- Industrial Street
- Country Connector
- Country Road
- Controlled Major Highway
- Freeway
- Rustic Road
- - Exceptional Rustic Road
- - Transitway (Planned)

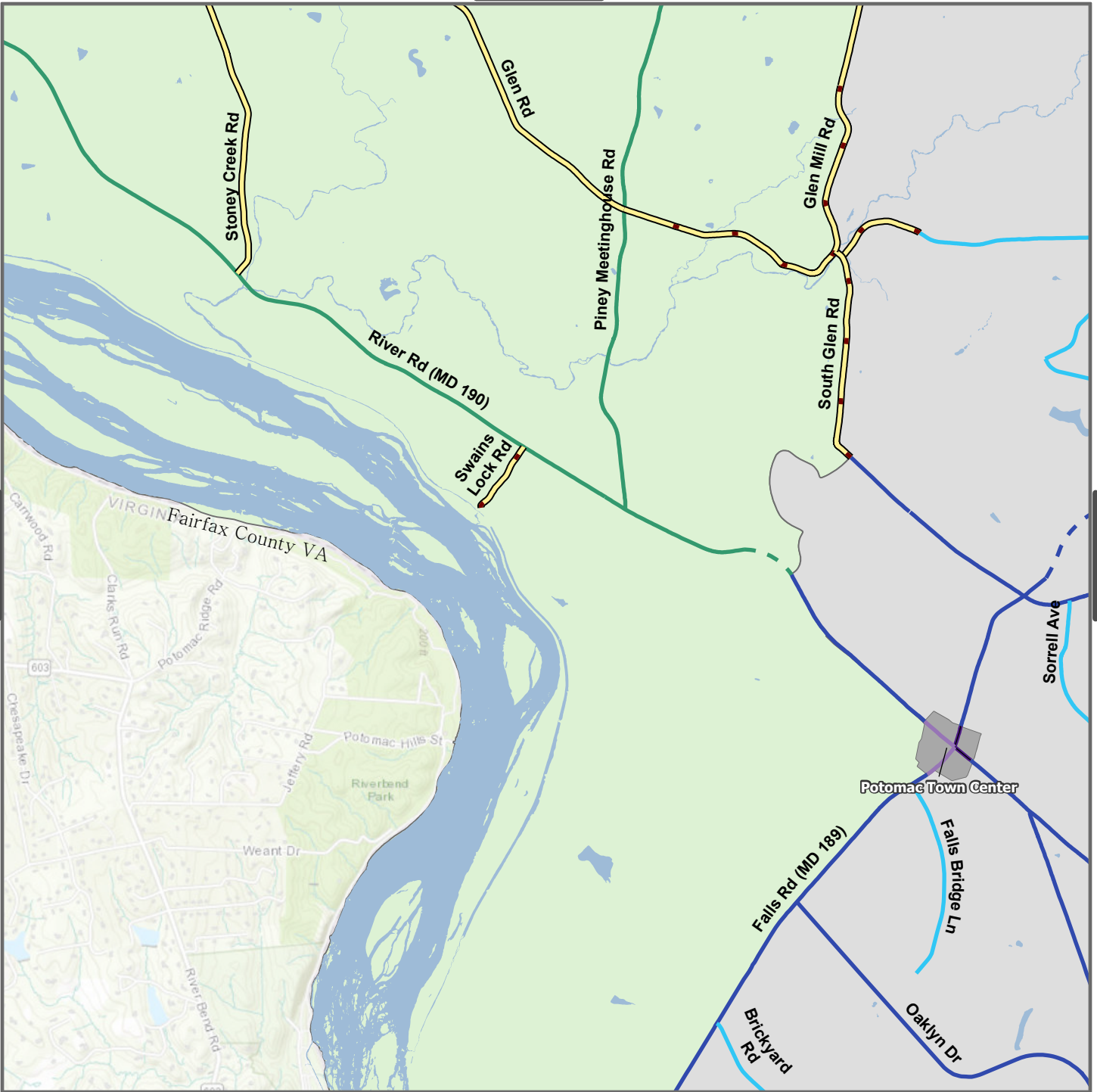




Master Plan of Highways and Transitways Designations

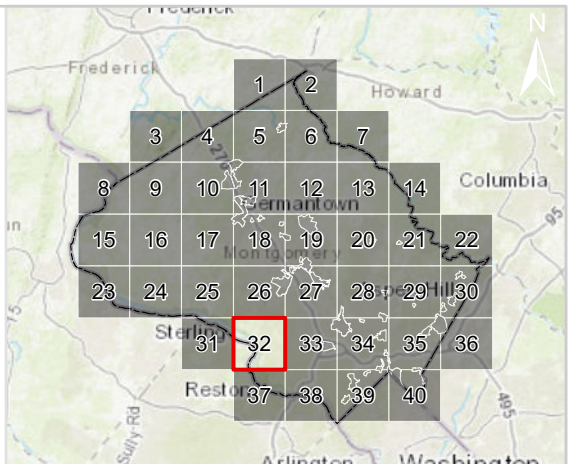
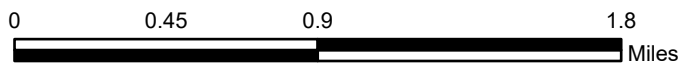
- Country Connector
- Rustic Road

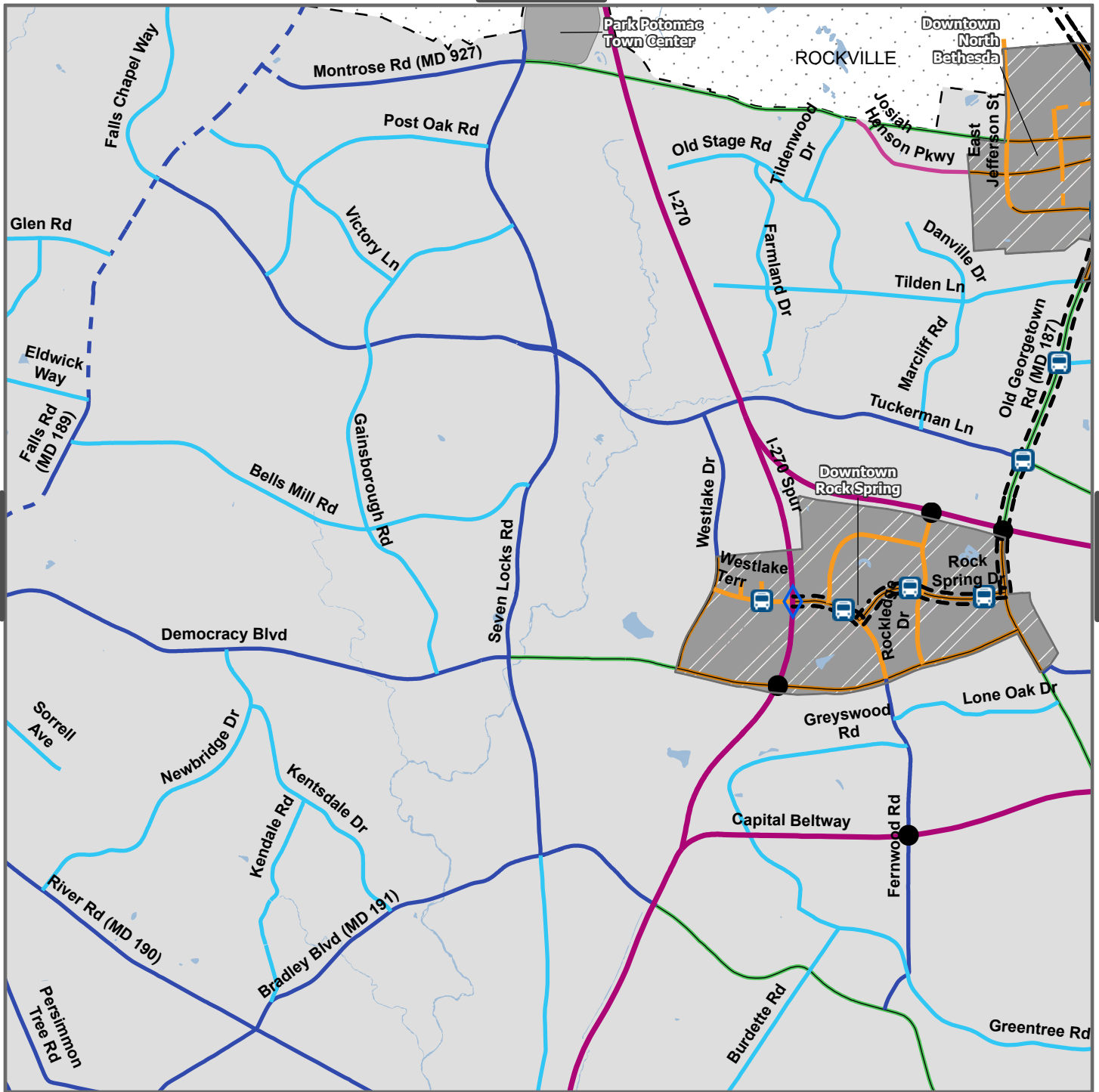




Master Plan of Highways and Transitways Designations

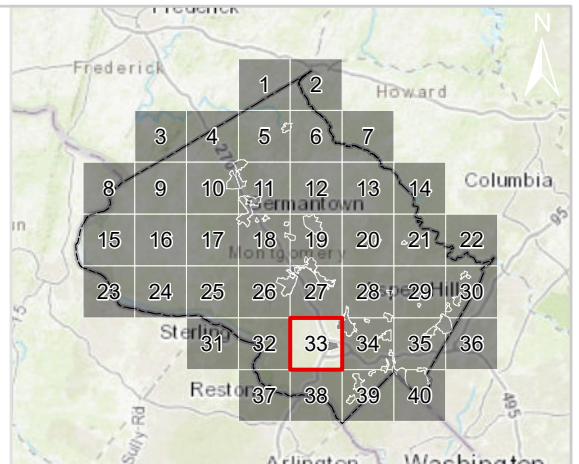
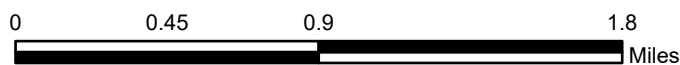
- Town Center Boulevard
- Town Center Street
- Area Connector
- Area Connector (Planned)
- Neighborhood Connector
- Country Connector
- Country Connector (Planned)
- Rustic Road
- Exceptional Rustic Road

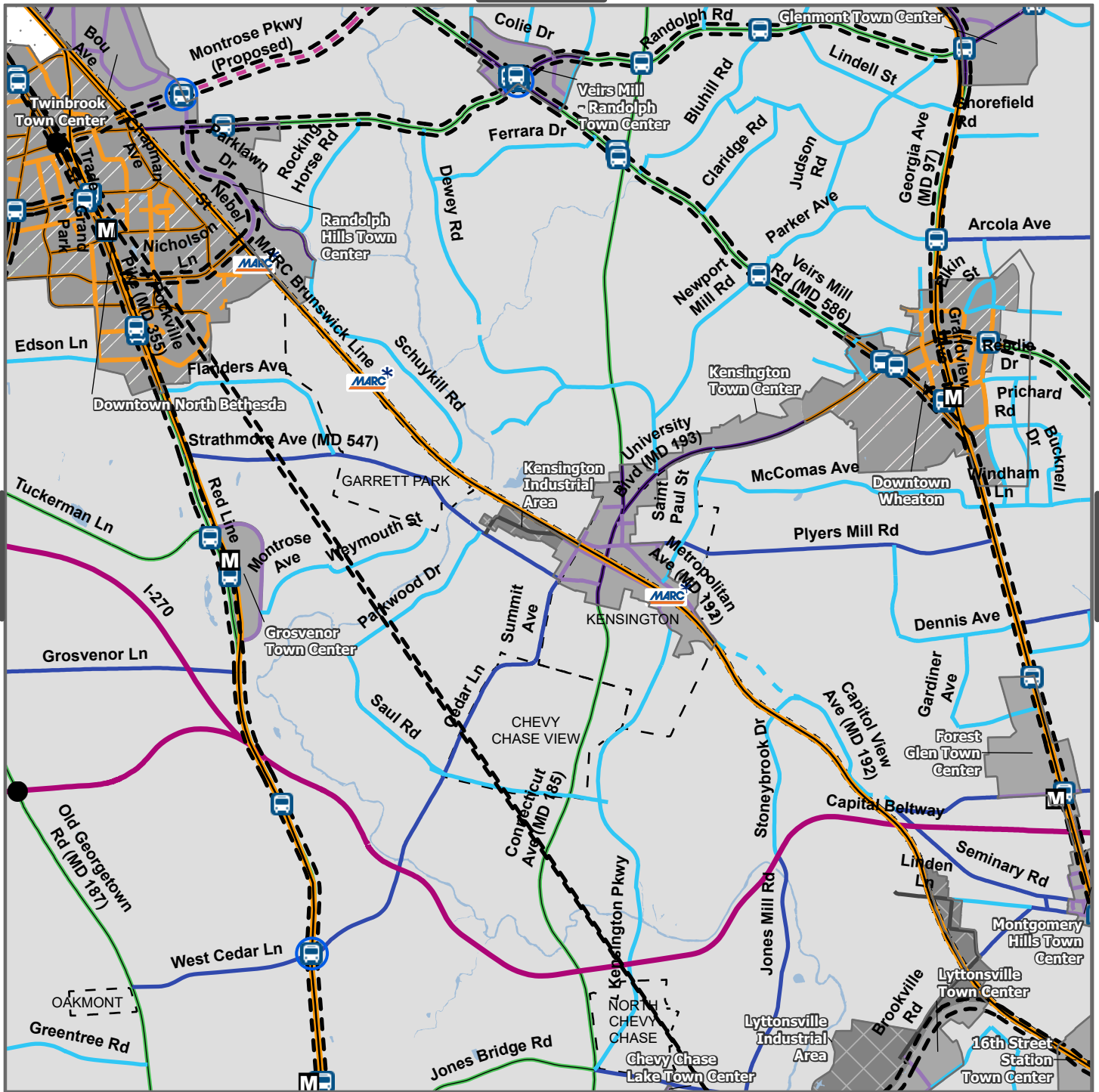




Master Plan of Highways and Transitways Designations

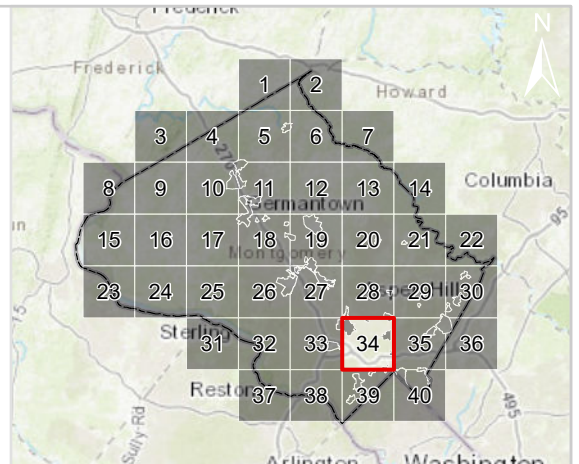

- Downtown Boulevard
- Downtown Street
- Downtown Street (Planned)
- Boulevard
- Area Connector
- Area Connector (Planned)
- Neighborhood Connector
- Controlled Major Highway
- Freeway
- Transitway (Planned)

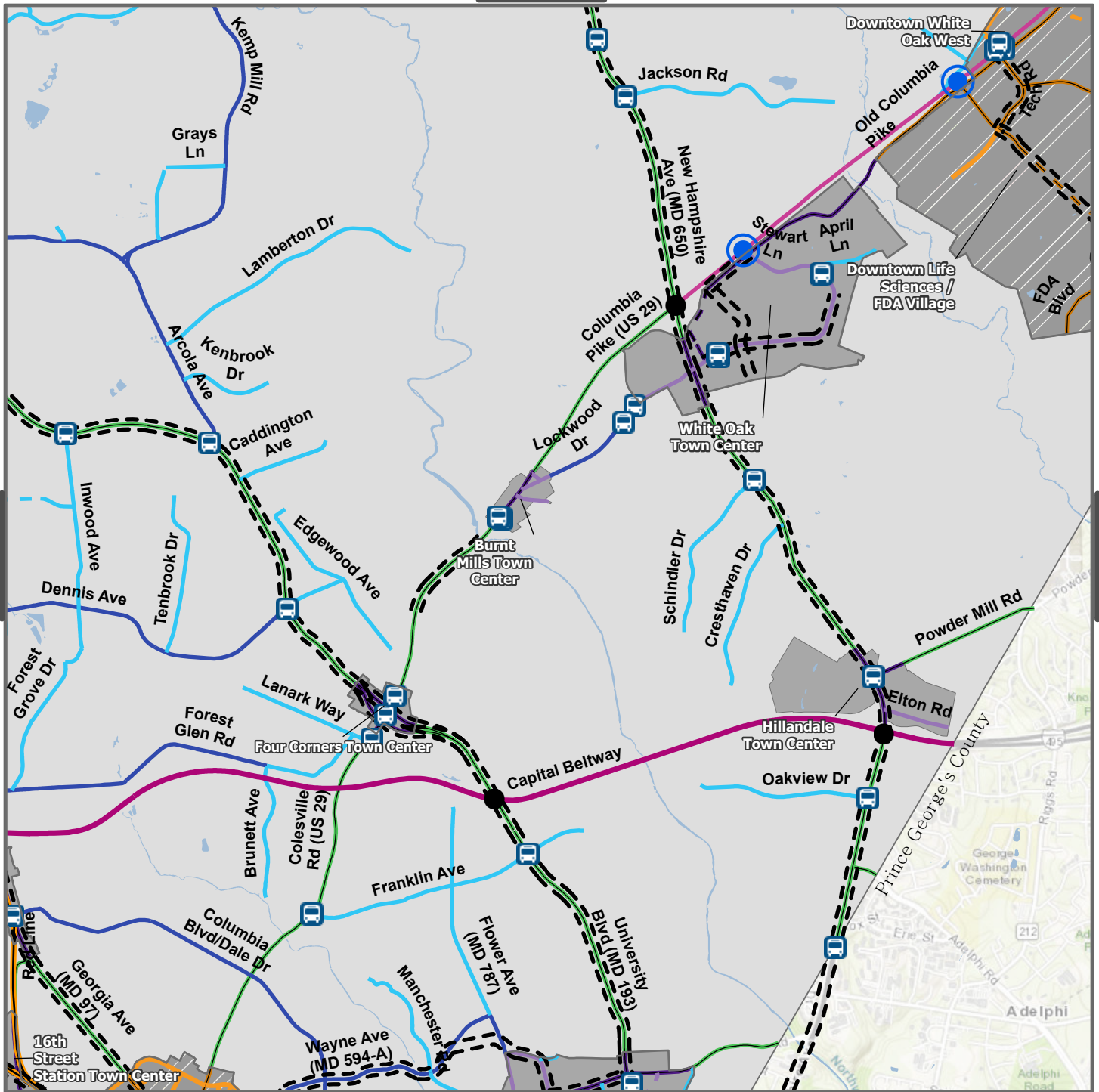




Master Plan of Highways and Transitways Designations

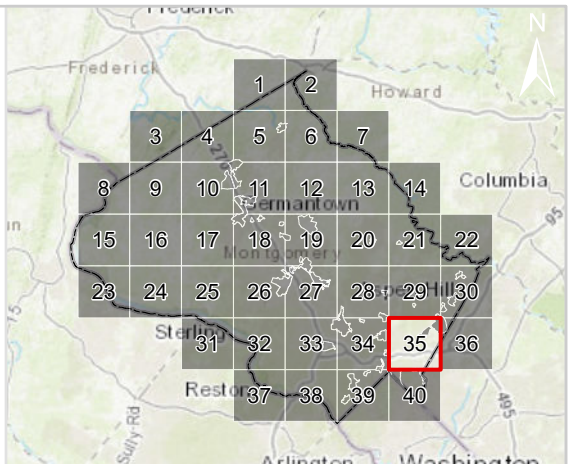
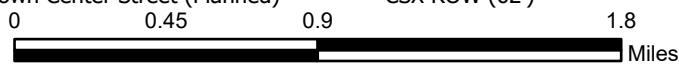
- Downtown Boulevard
- - Downtown Boulevard (Planned)
- Downtown Street
- - Downtown Street (Planned)
- Boulevard
- Town Center Boulevard
- - Town Center Boulevard (Planned)
- Town Center Street
- - Town Center Street (Planned)
- Area Connector
- Neighborhood Connector
- - Neighborhood Connector (Planned)
- Industrial Street
- - Controlled Major Highway (Planned)
- Freeway
- - Transitway
- - Transitway (Planned)
- MARC - Brunswick Line
- - CSX ROW (62')

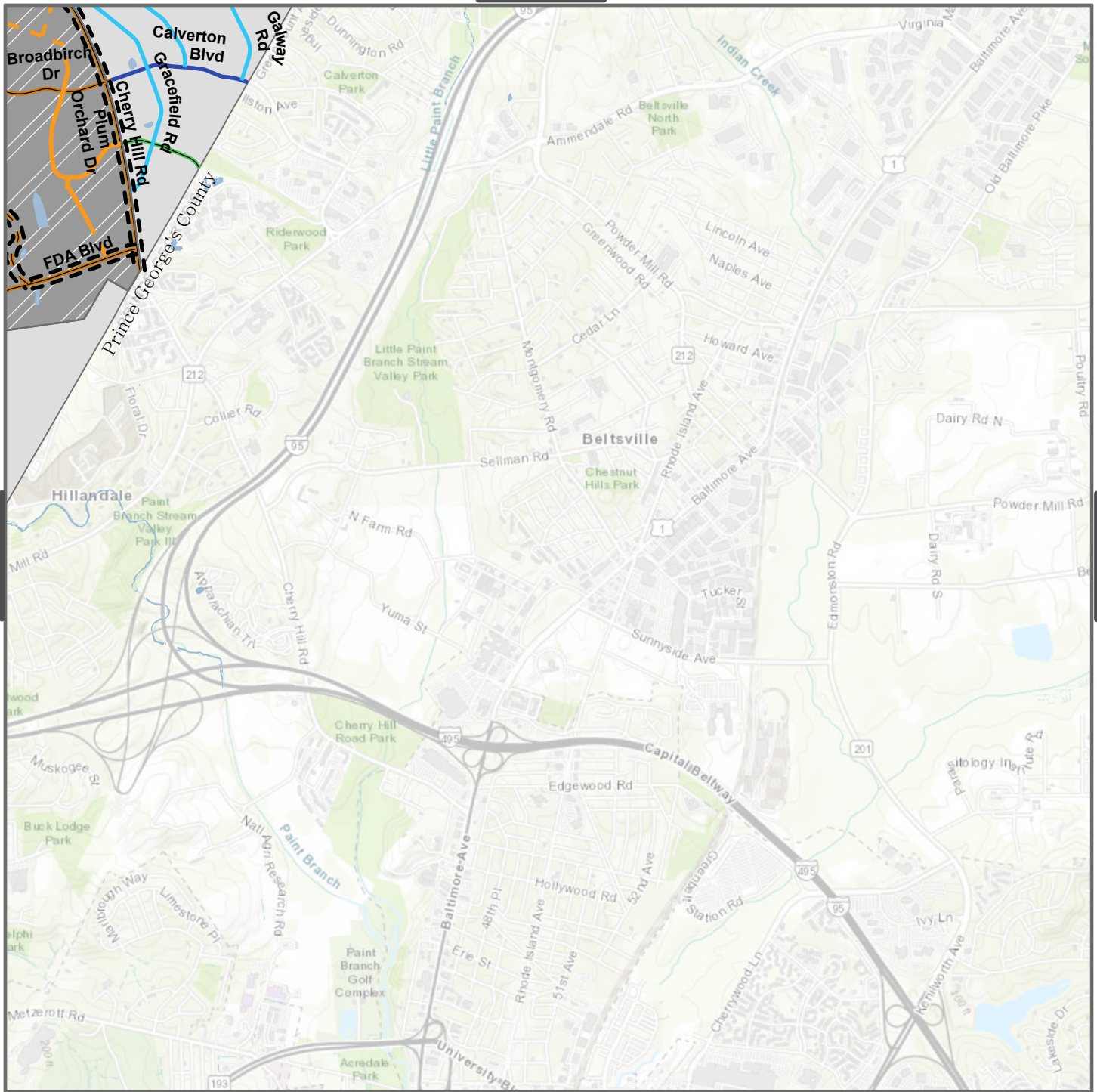




Master Plan of Highways and Transitways Designations

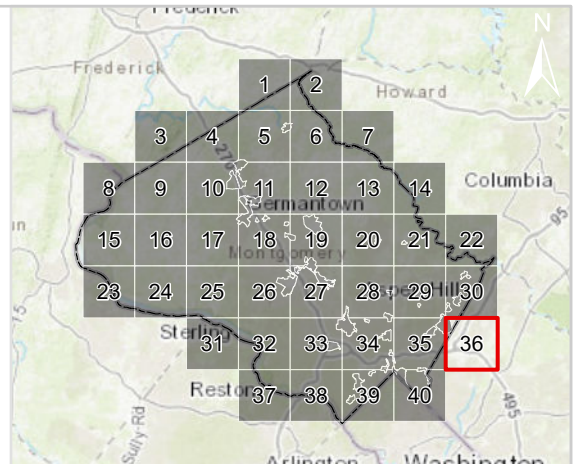
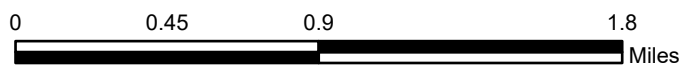
- Downtown Boulevard
- - Downtown Boulevard (Planned)
- Downtown Street
- - Downtown Street (Planned)
- Boulevard
- Town Center Boulevard
- - Town Center Boulevard (Planned)
- Town Center Street
- - Town Center Street (Planned)
- Area Connector
- - Neighborhood Connector (Planned)
- Controlled Major Highway
- Freeway
- - Transitway
- - - Transitway (Planned)
- + MARC - Brunswick Line
- - - CSX ROW (62')

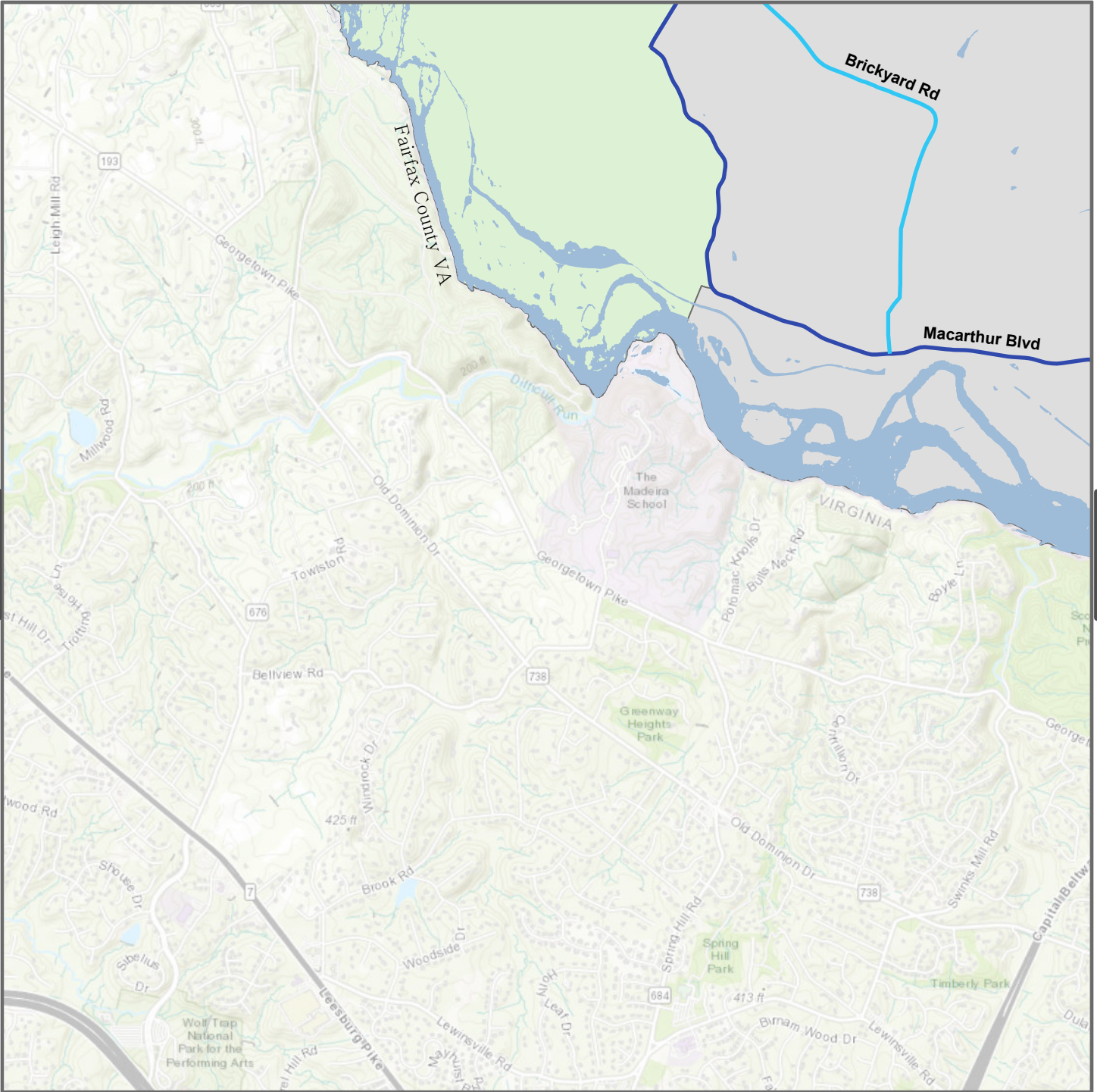




Master Plan of Highways and Transitways Designations

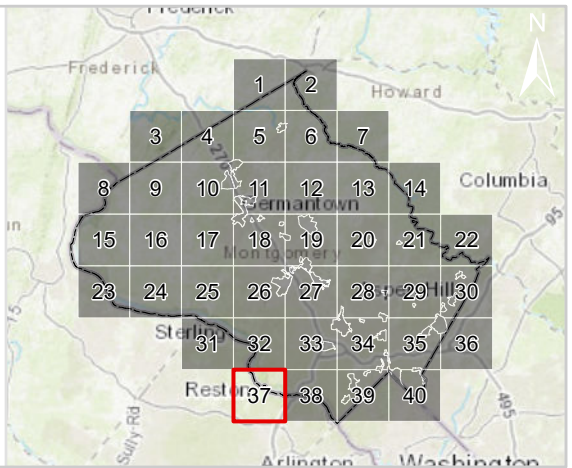
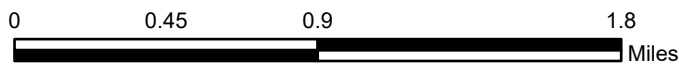
- Downtown Boulevard
- - Downtown Boulevard (Planned)
- Downtown Street
- - Downtown Street (Planned)
- Boulevard
- Area Connector
- Neighborhood Connector
- = = Transitway (Planned)





Master Plan of Highways and Transitways Designations

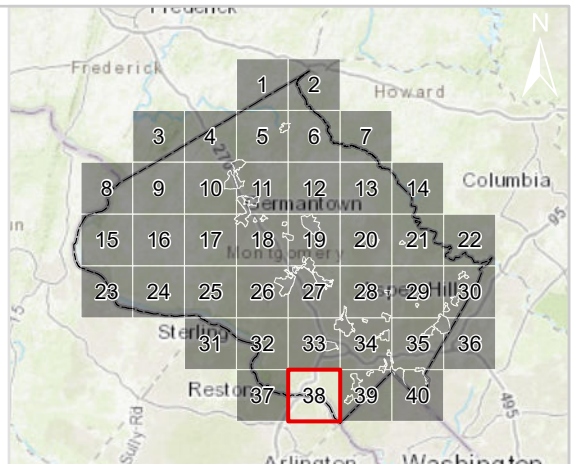
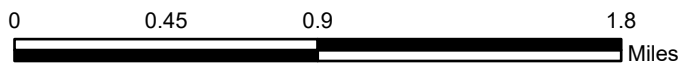
- Area Connector
- Neighborhood Connector

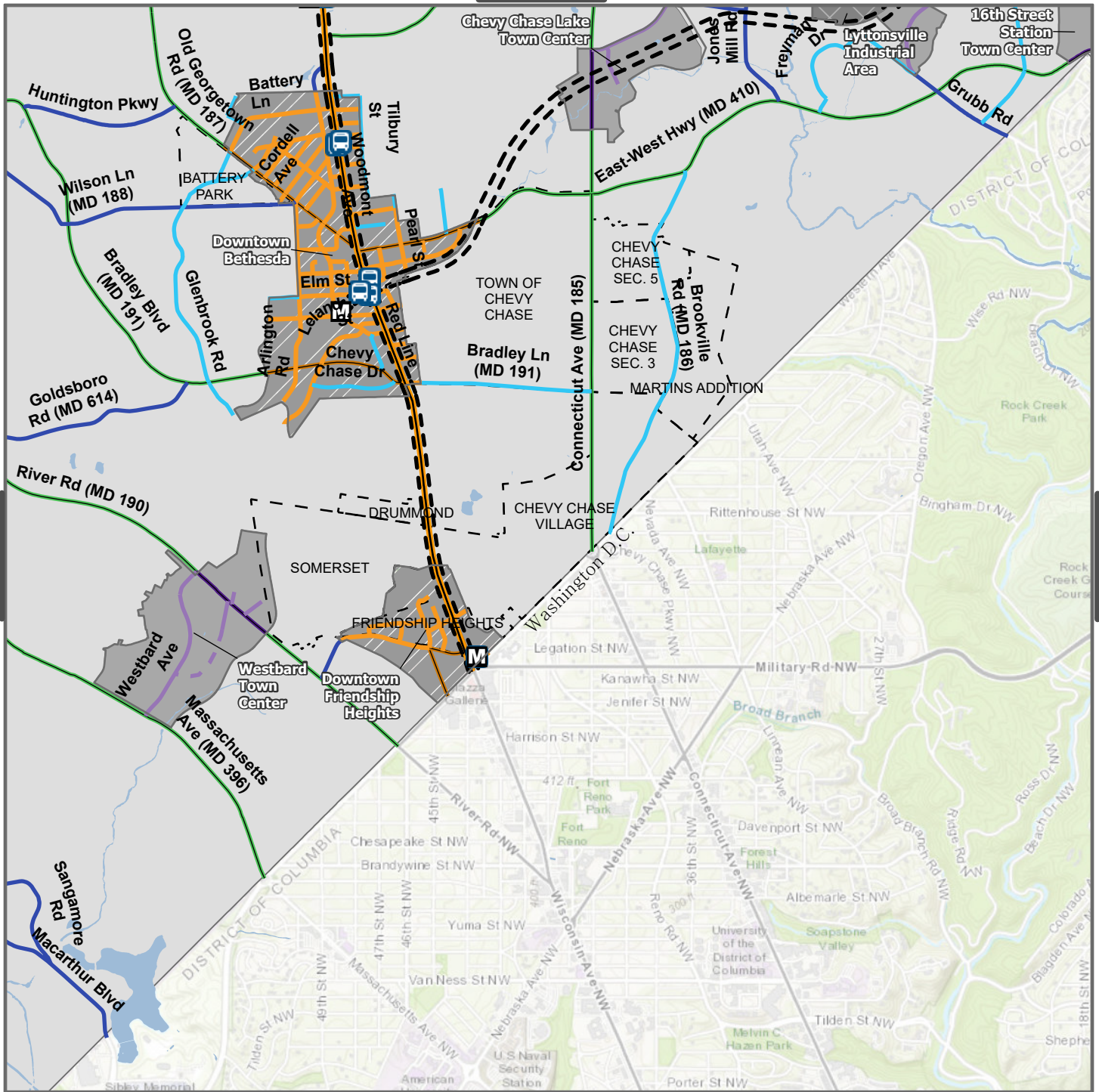




Master Plan of Highways and Transitways Designations

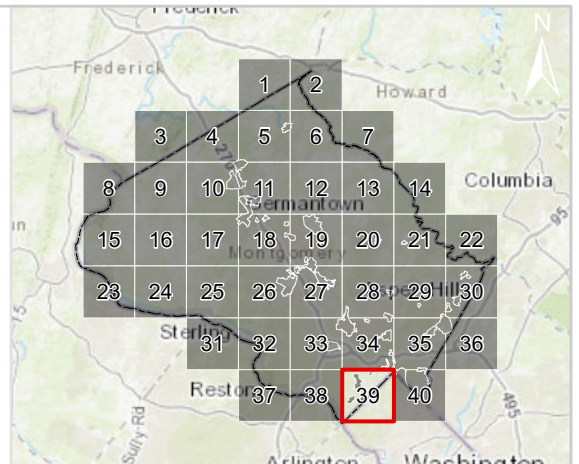
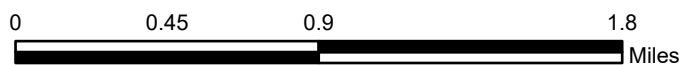
- Boulevard
- Area Connector
- Neighborhood Connector
- Freeway

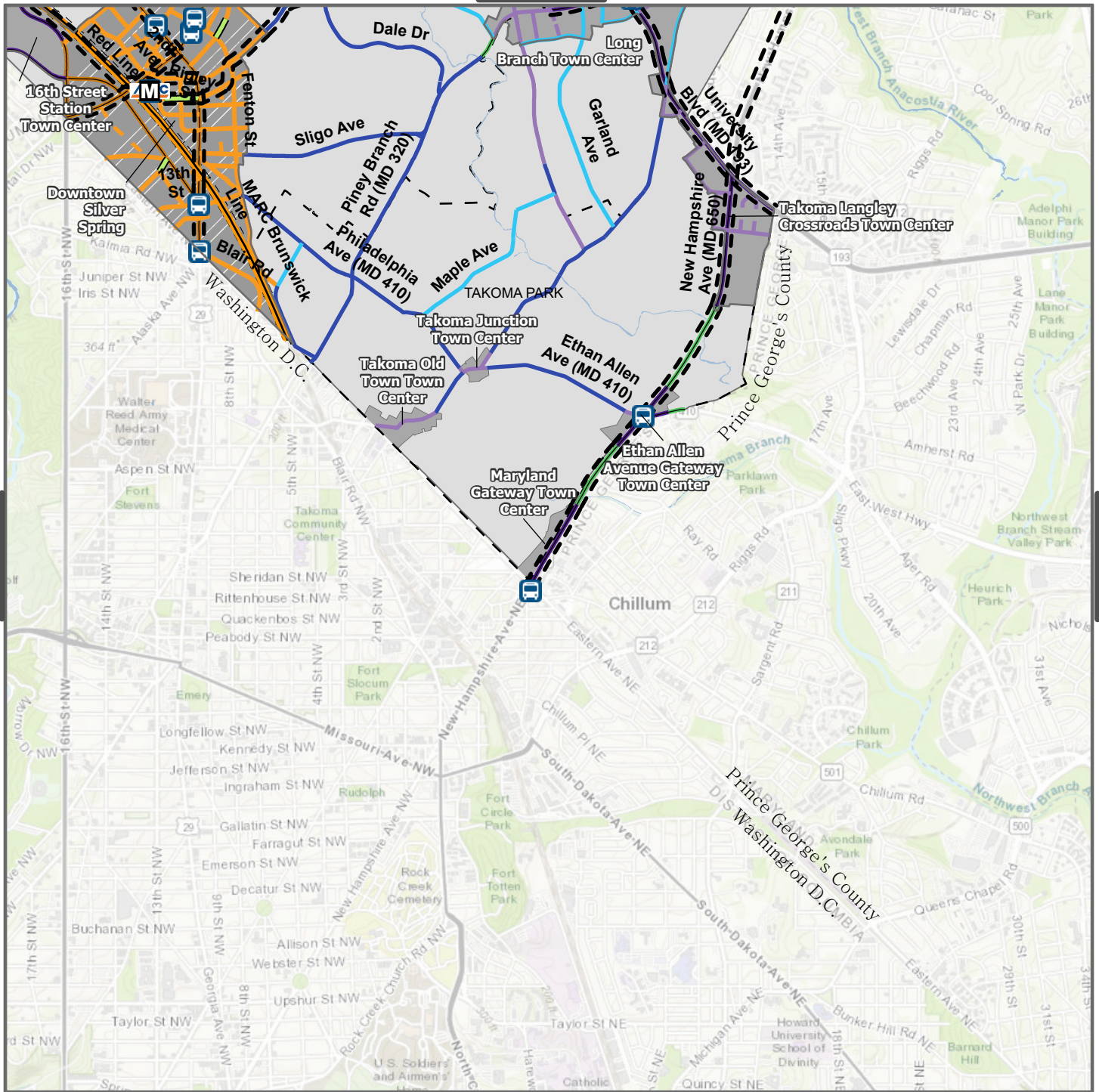




Master Plan of Highways and Transitways Designations

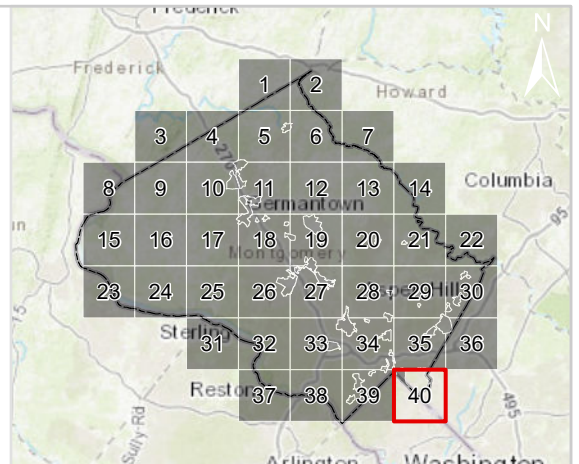
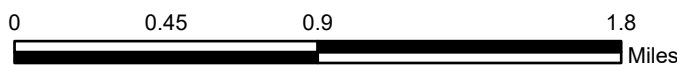
- Downtown Boulevard
- Downtown Street
- Downtown Street (Planned)
- Boulevard
- Town Center Boulevard
- Town Center Street
- Town Center Street (Planned)
- Area Connector
- Neighborhood Connector
- Transitway
- Transitway (Planned)

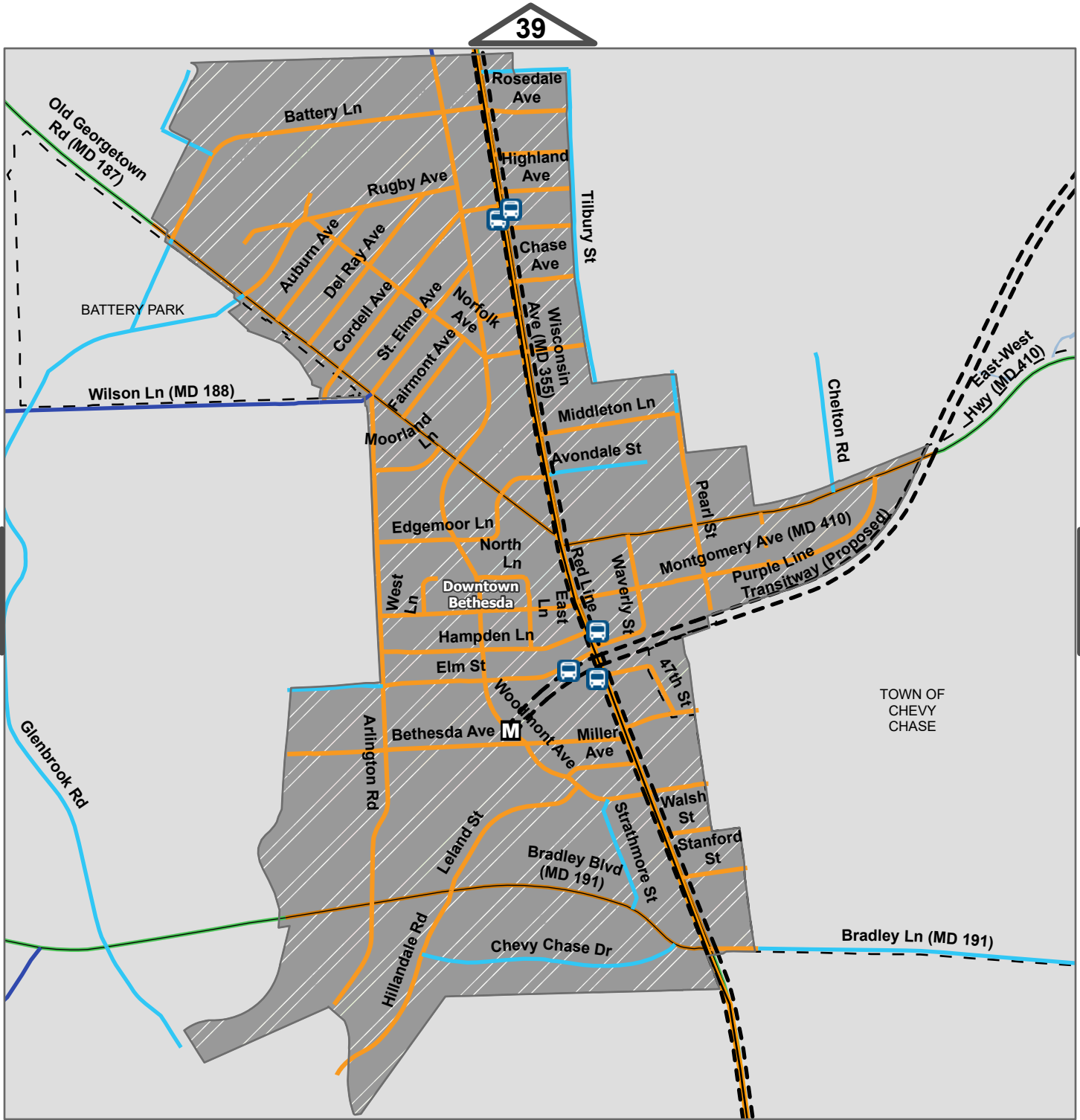




Master Plan of Highways and Transitways Designations

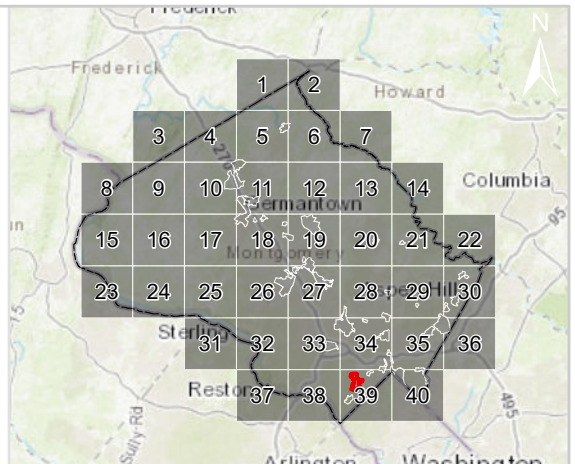
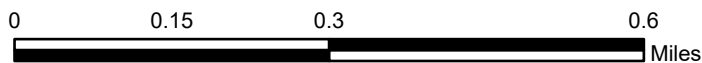
- Downtown Boulevard
- Downtown Street
- - - Downtown Street (Planned)
- Boulevard
- Town Center Boulevard
- Town Center Street
- - - Town Center Street (Planned)
- Area Connector
- Neighborhood Connector
- Commercial Shared Street
- Transitway
- - - Transitway (Planned)
- MARC - Brunswick Line
- - - CSX ROW (62')

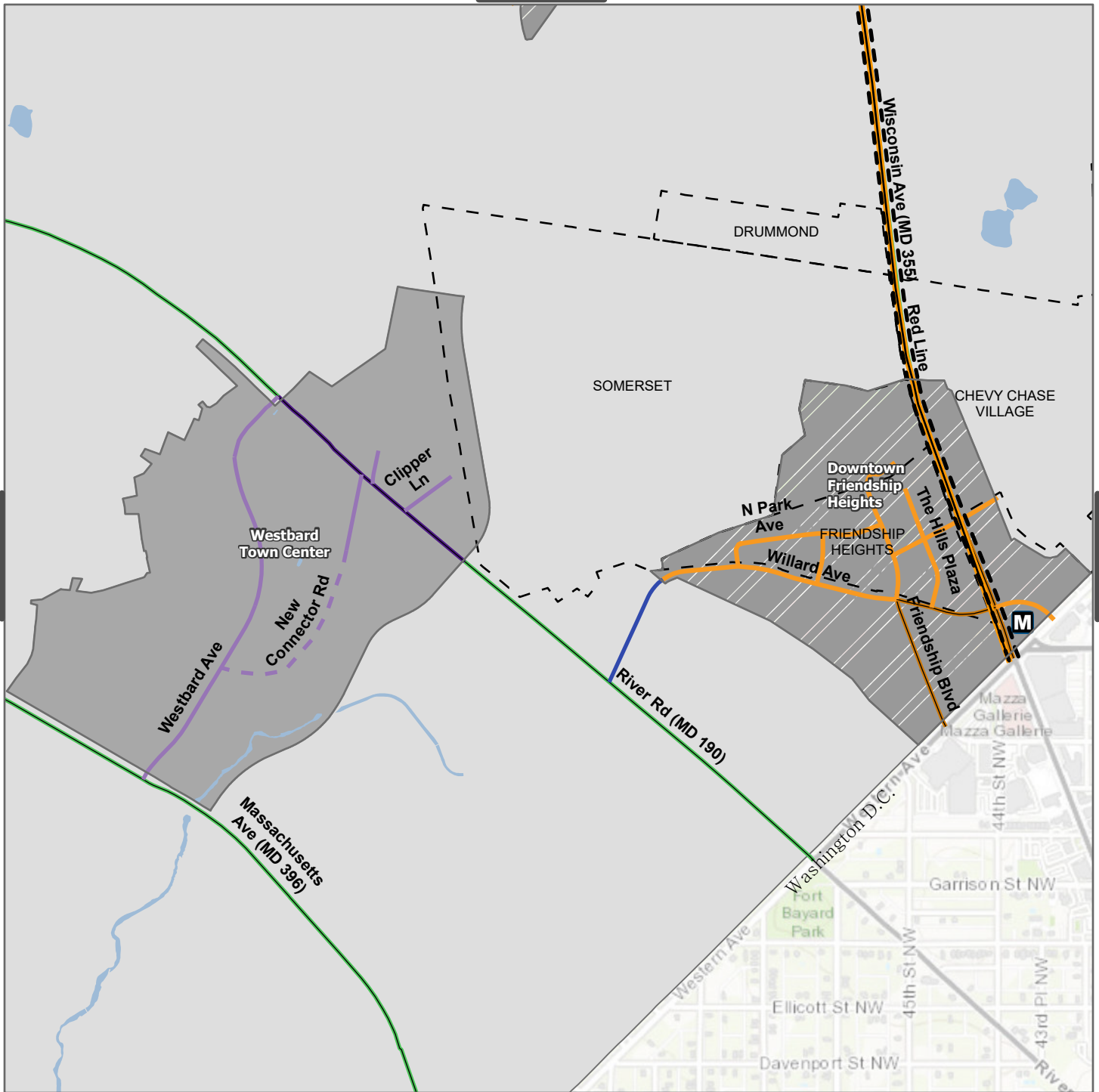




Master Plan of Highways and Transitways Designations

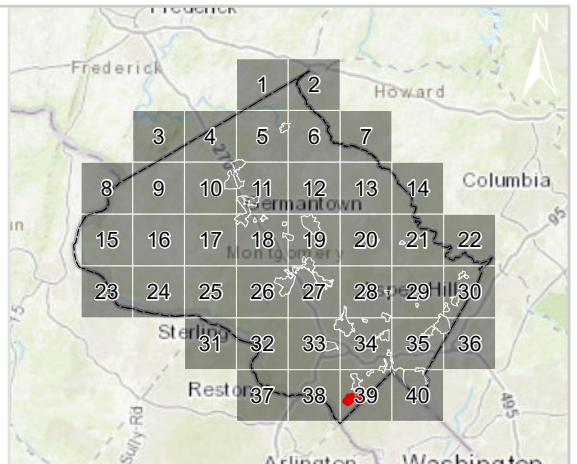
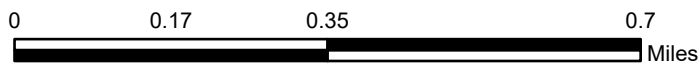
- Downtown Boulevard
- Downtown Street
- Downtown Street (Planned)
- Boulevard
- Area Connector
- Neighborhood Connector
- Transitway
- Transitway (Planned)

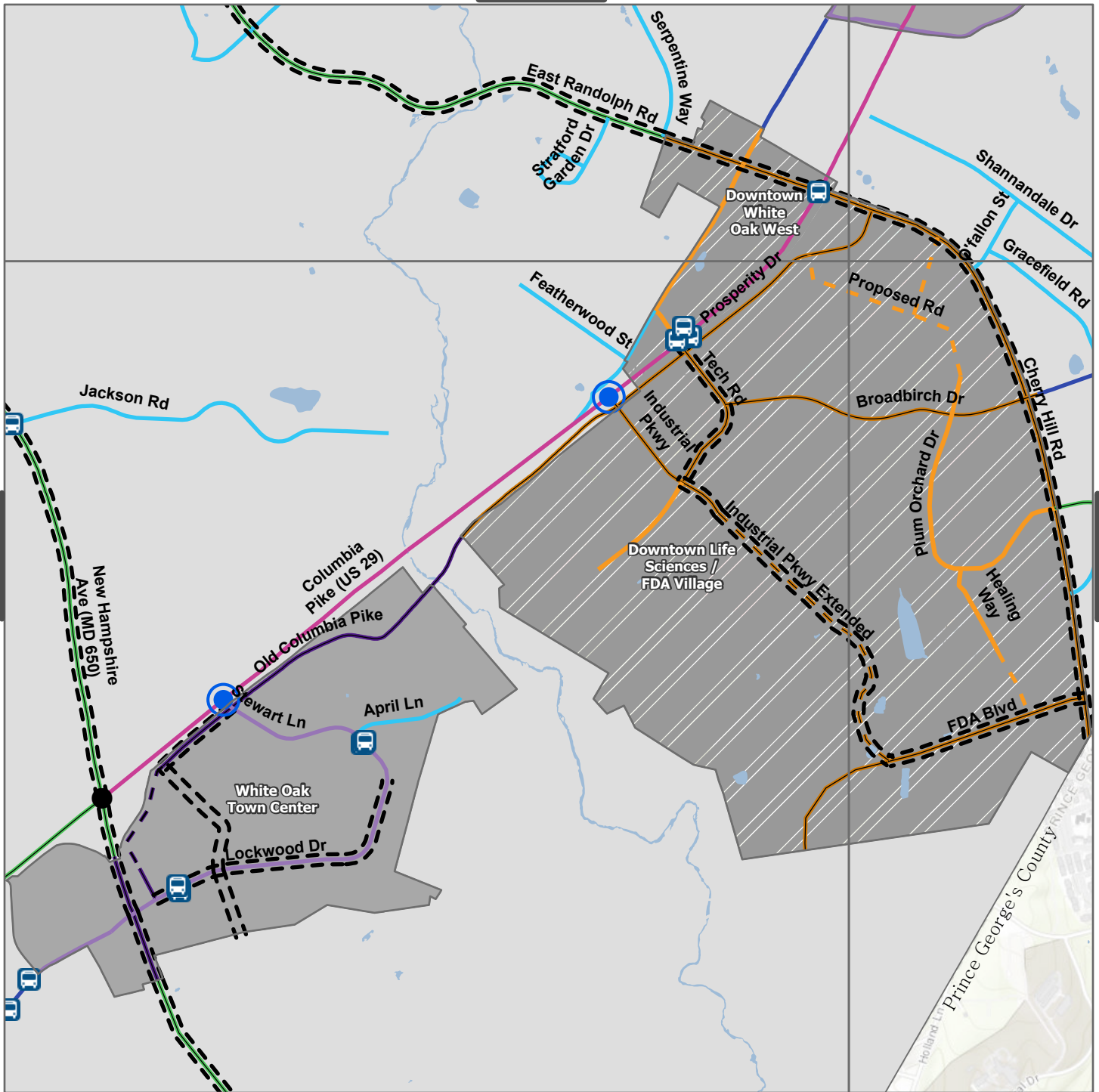




Master Plan of Highways and Transitways Designations

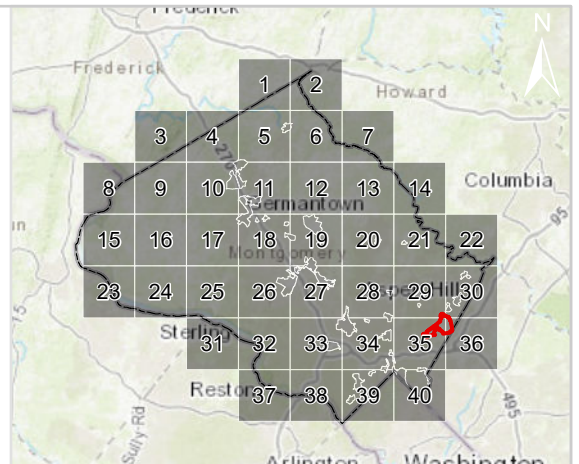
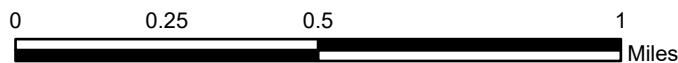
- Downtown Boulevard
- Downtown Street
- Boulevard
- Town Center Boulevard
- Town Center Street
- Area Connector
- Transitway
- Transitway (Planned)

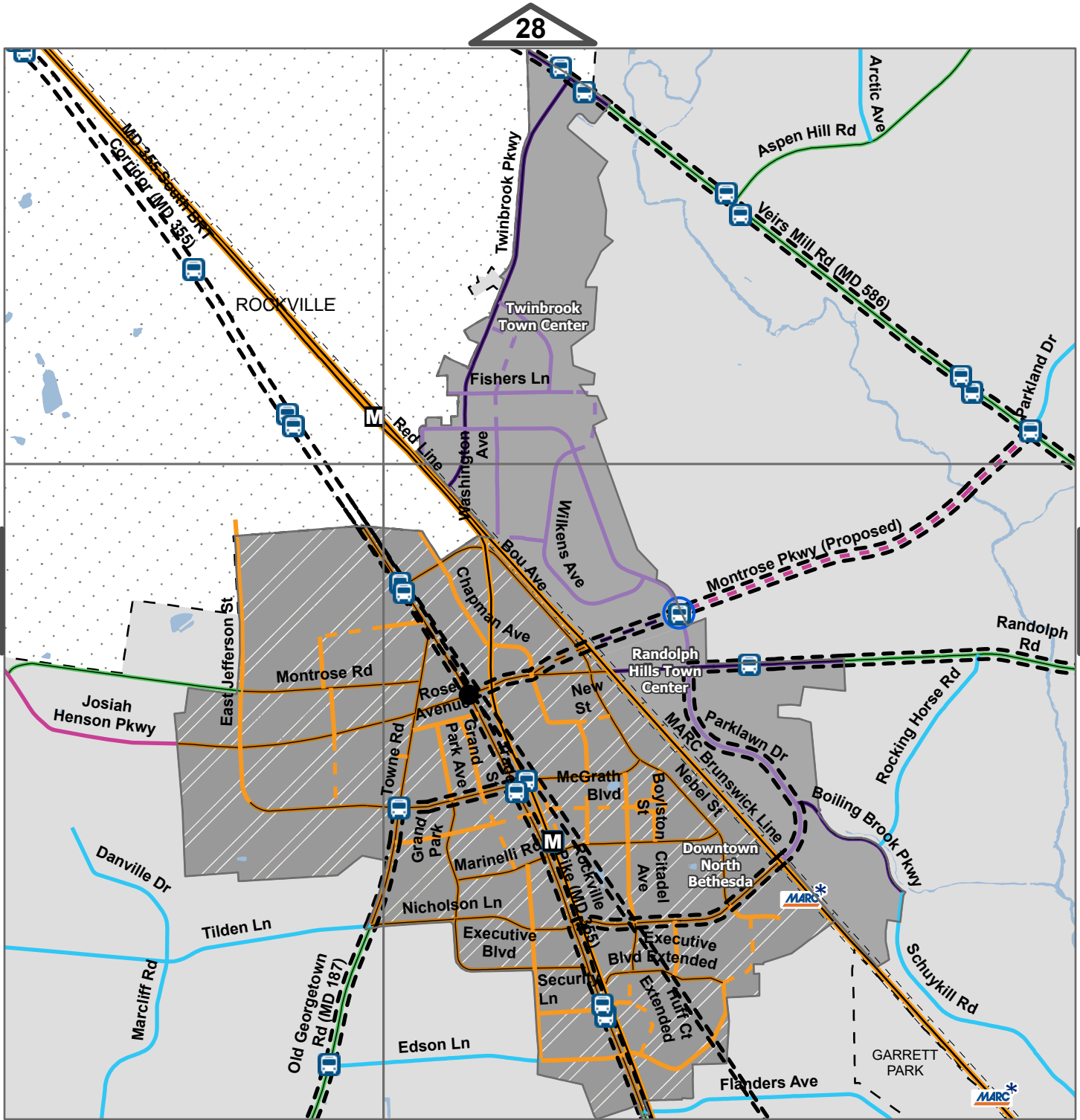




Master Plan of Highways and Transitways Designations

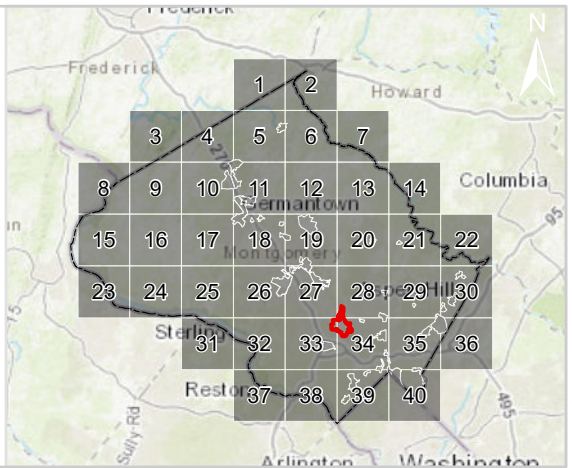

- Downtown Boulevard
- - Downtown Boulevard (Planned)
- Downtown Street
- - Downtown Street (Planned)
- Boulevard
- Town Center Boulevard
- - Town Center Boulevard (Planned)
- Town Center Street
- Area Connector
- Neighborhood Connector
- Controlled Major Highway
- - - Transitway (Planned)

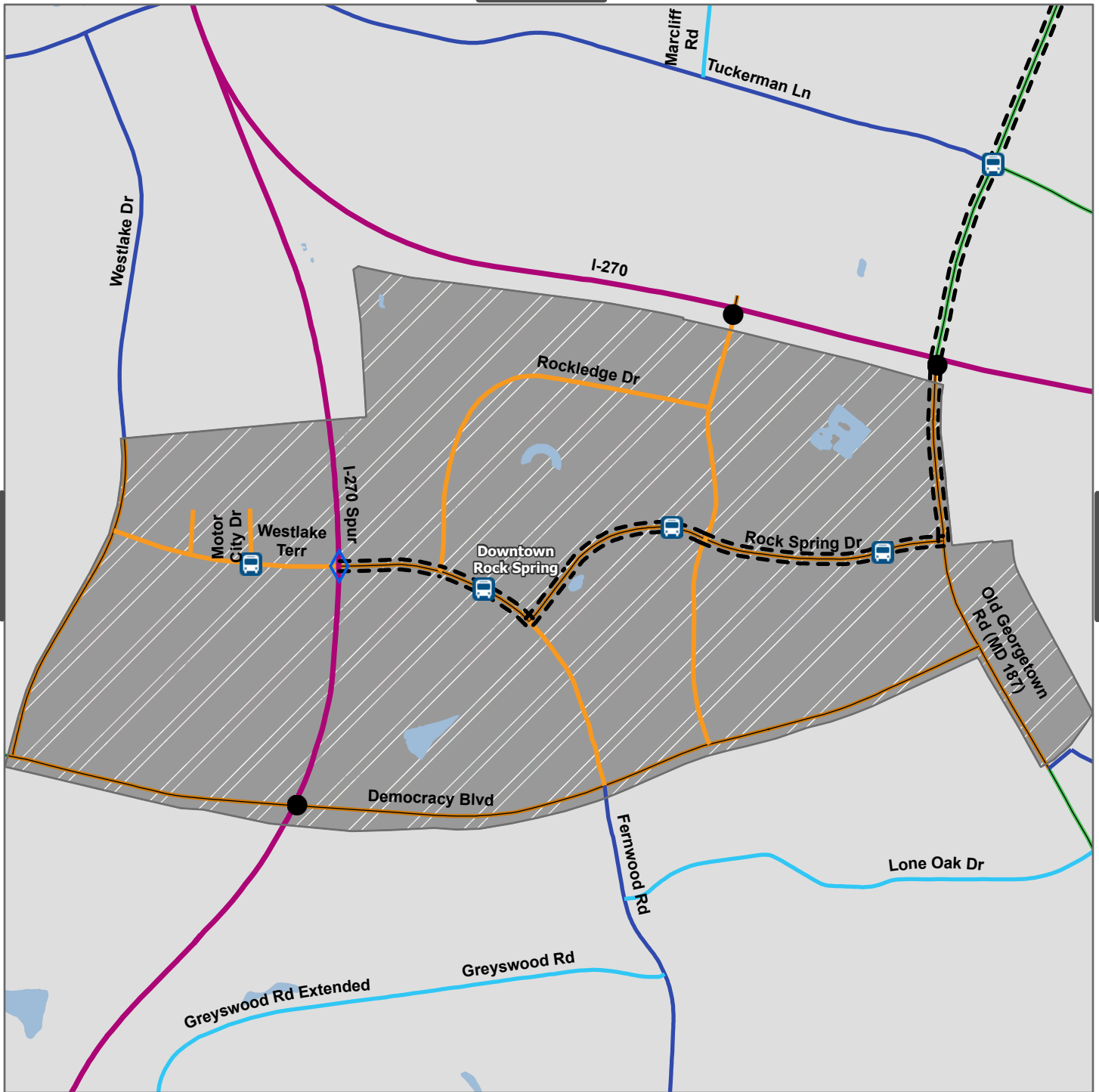




Master Plan of Highways and Transitways Designations

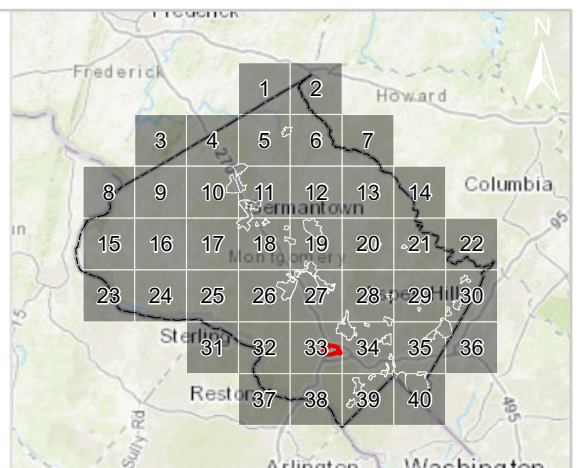
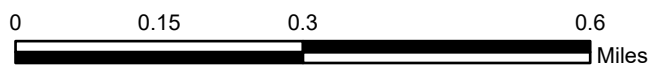
- Downtown Boulevard
- - Downtown Boulevard (Planned)
- Downtown Street
- - Downtown Street (Planned)
- Boulevard
- Town Center Boulevard
- - Town Center Boulevard (Planned)
- Town Center Street
- Neighborhood Connector
- Controlled Major Highway
- - Controlled Major Highway (Planned)
- Transitway
- - Transitway (Planned)
- MARC - Brunswick Line
- - CSX ROW (62')

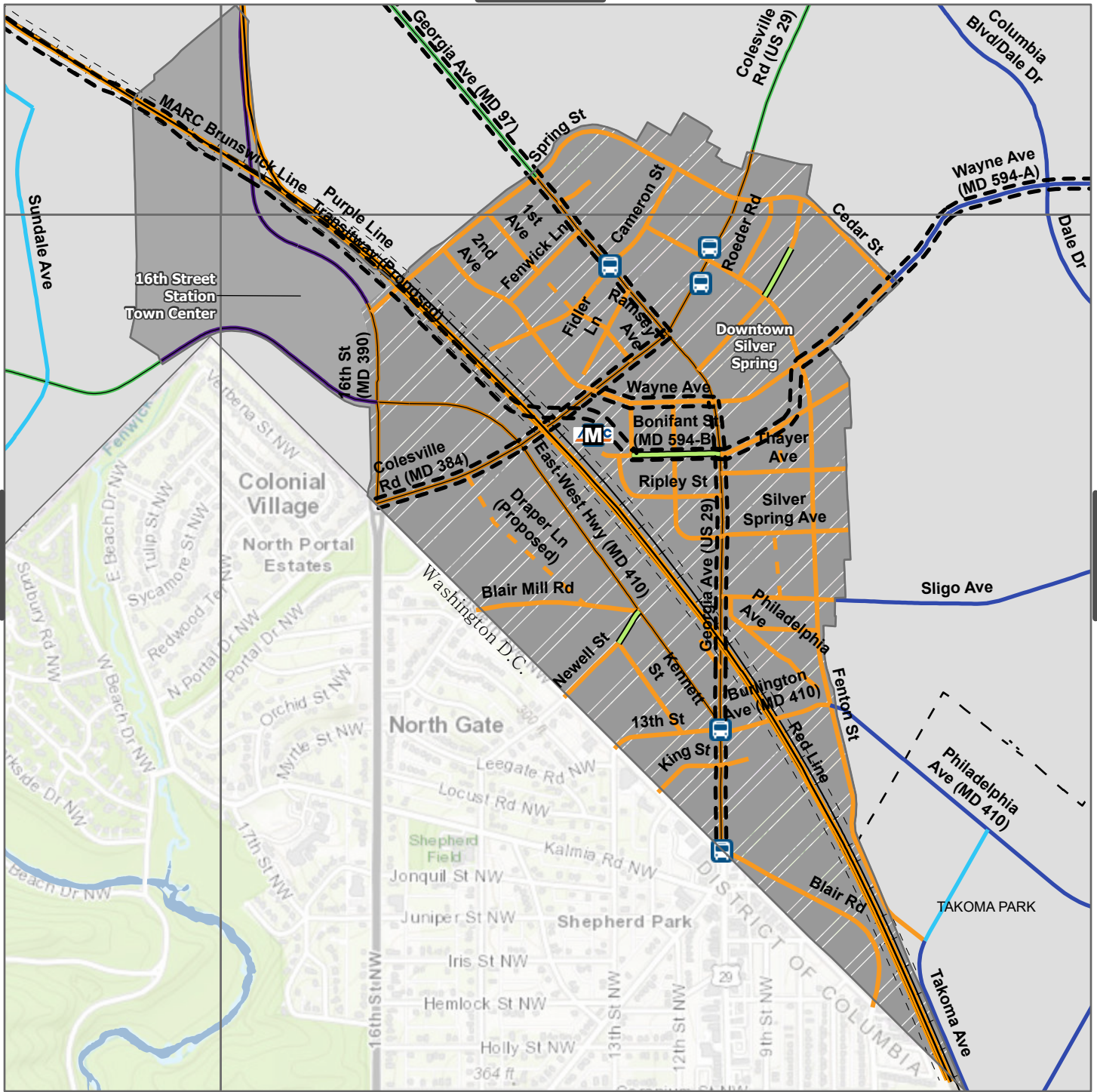




Master Plan of Highways and Transitways Designations

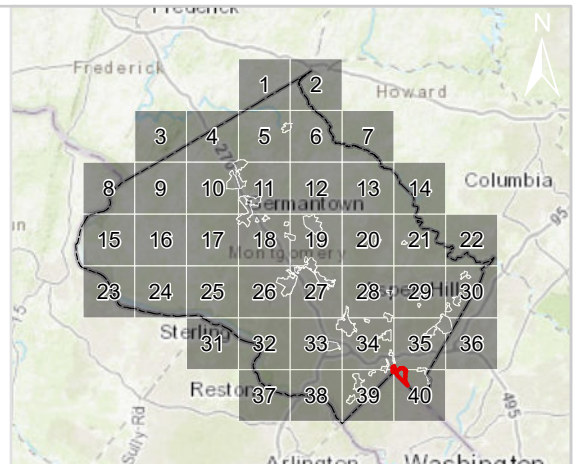

- Downtown Boulevard
- Downtown Street
- Boulevard
- Area Connector
- Neighborhood Connector
- Freeway
- - - Transitway (Planned)

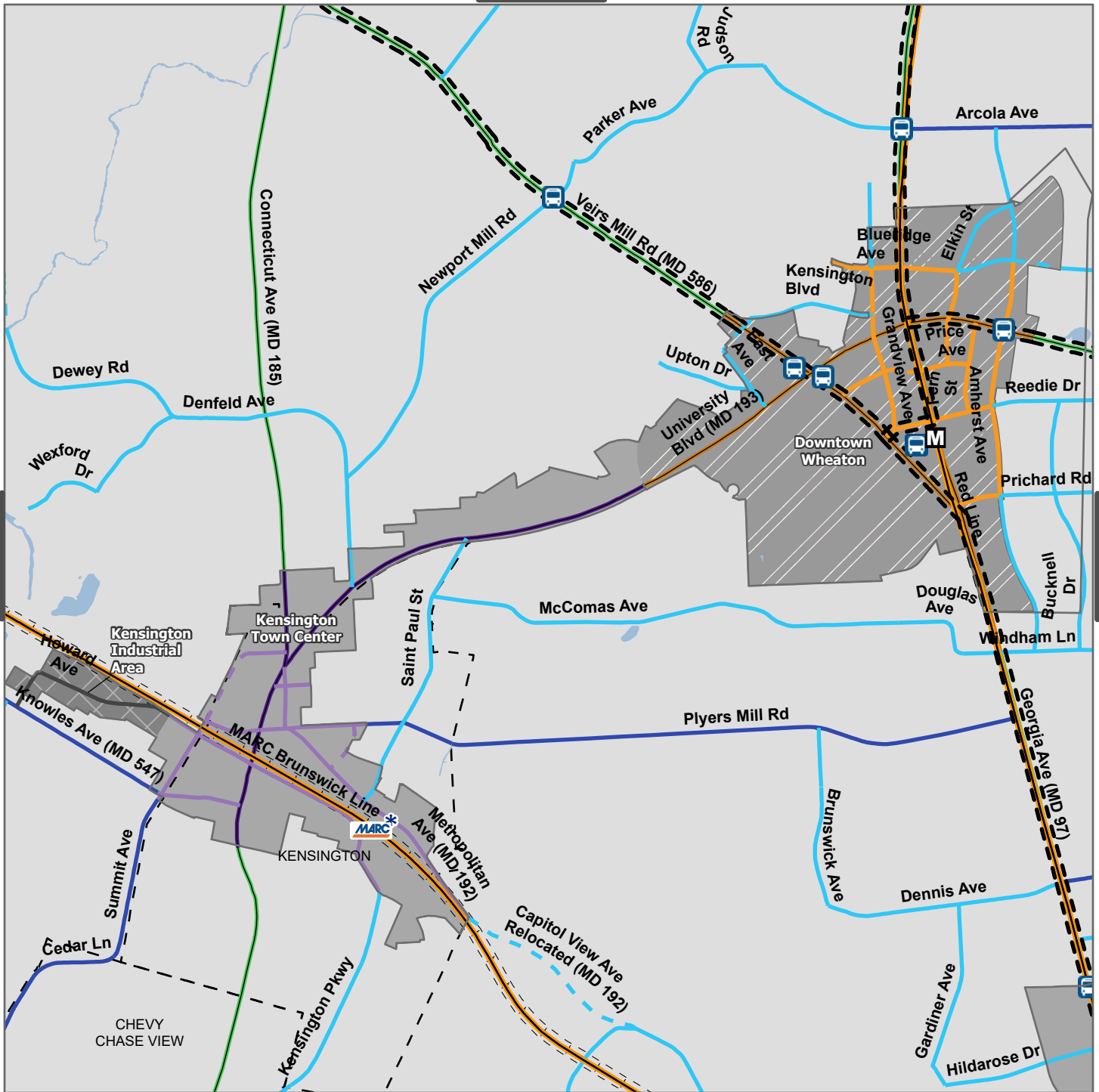




Master Plan of Highways and Transitways Designations

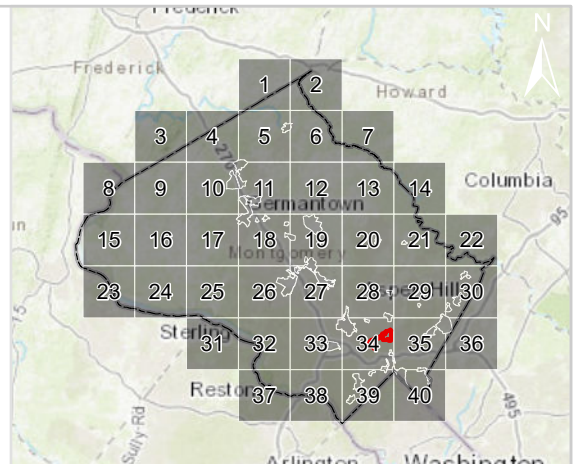

- Downtown Boulevard
- Downtown Street
- - - Downtown Street (Planned)
- Boulevard
- Town Center Boulevard
- Area Connector
- Neighborhood Connector
- Commercial Shared Street
- Transitway
- - - Transitway (Planned)
- + + + MARC - Brunswick Line
- - - CSX ROW (62')

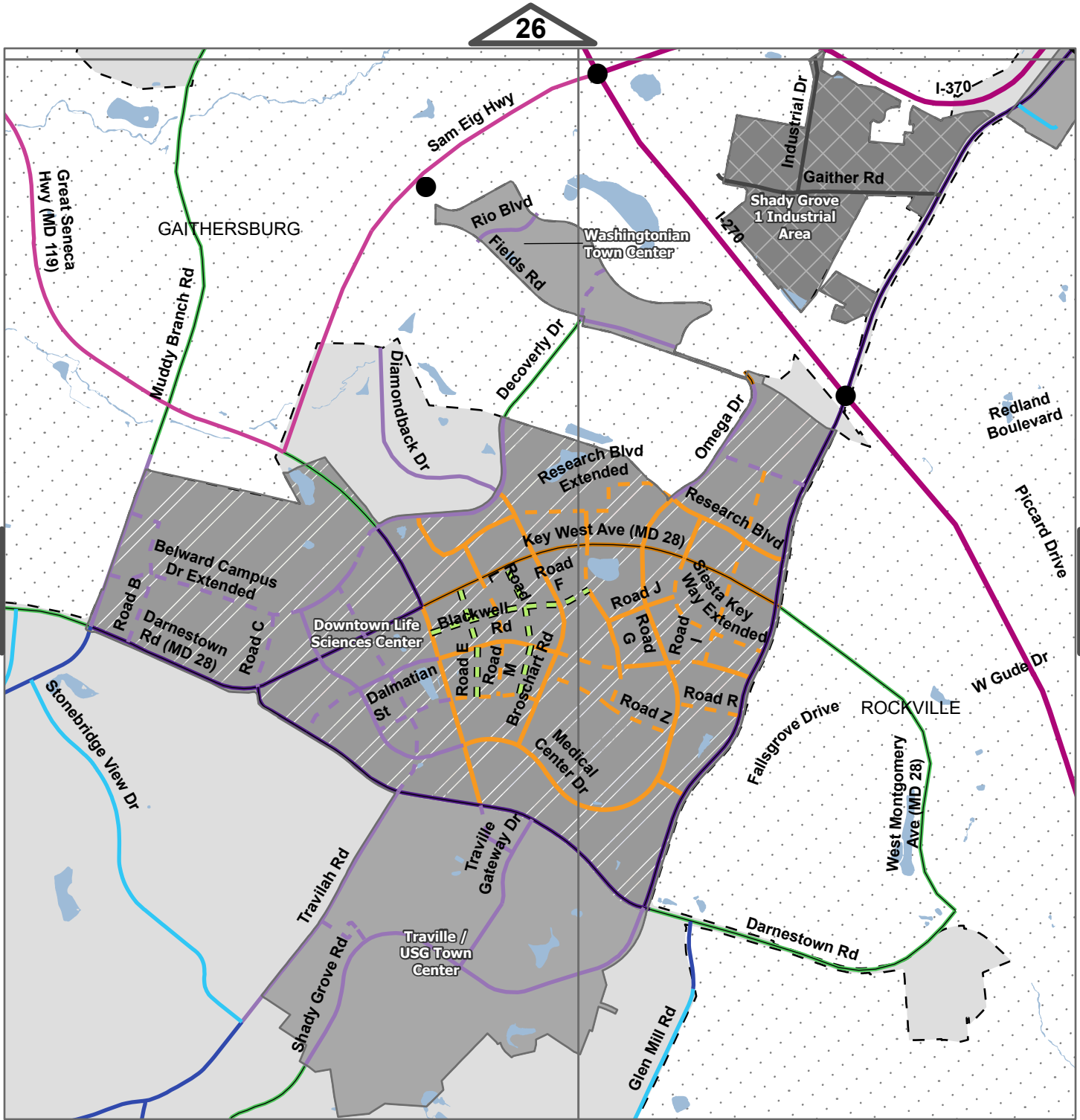




Master Plan of Highways and Transitways Designations

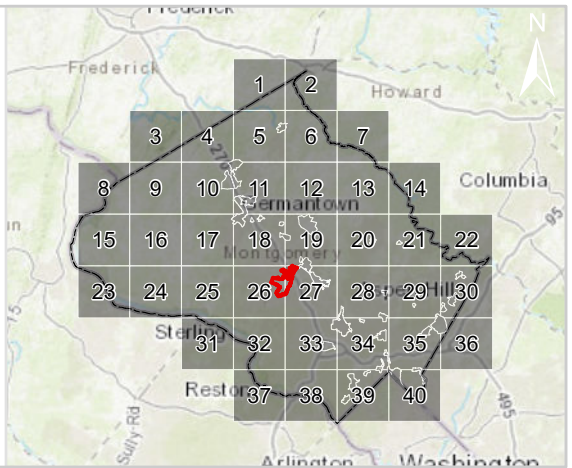

- Downtown Boulevard
- Downtown Street
- Downtown Street (Planned)
- Boulevard
- Town Center Boulevard
- Town Center Street
- Town Center Street (Planned)
- Area Connector
- Neighborhood Connector
- Neighborhood Connector (Planned)
- Industrial Street
- Transitway
- Transitway (Planned)
- MARC - Brunswick Line
- CSX ROW (62')

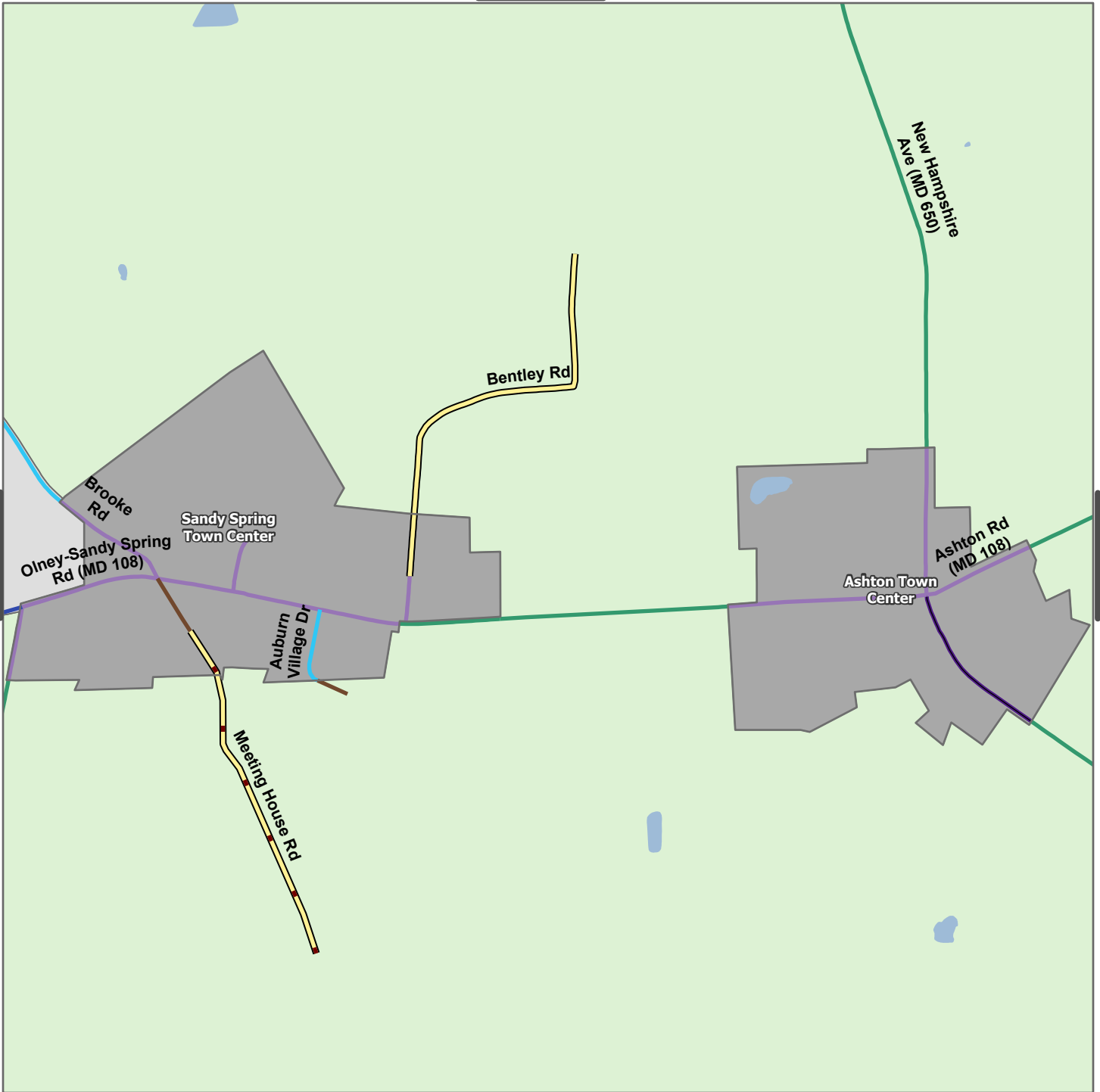




Master Plan of Highways and Transitways Designations

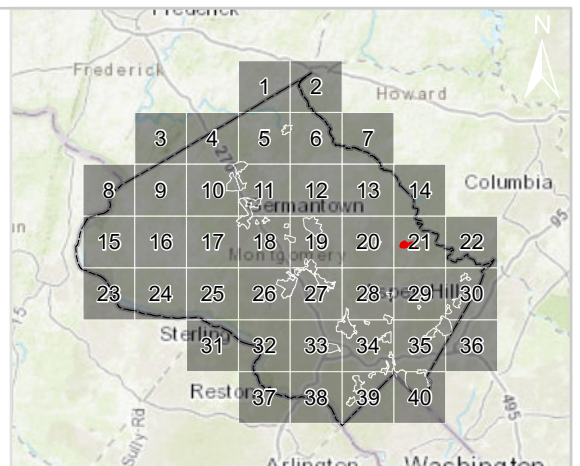
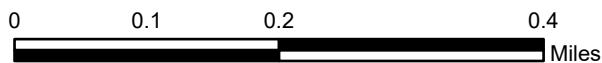
- Downtown Boulevard
- Downtown Street
- Downtown Street (Planned)
- Boulevard
- Town Center Boulevard
- Town Center Street
- Town Center Street (Planned)
- Area Connector
- Neighborhood Connector
- Industrial Street
- Controlled Major Highway
- Freeway
- Commercial Shared Street (Planned)
- Transitway (Planned)

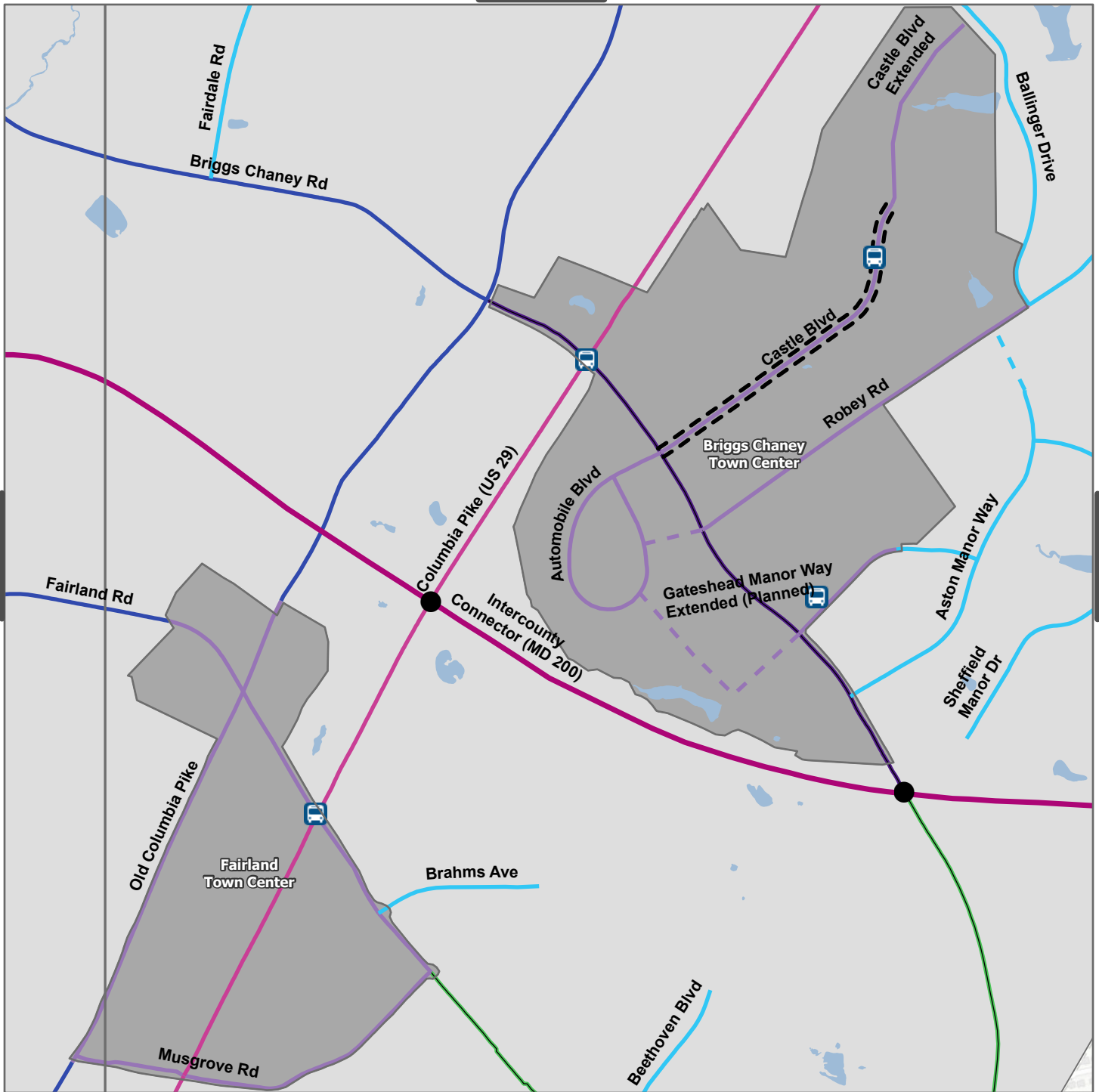




Master Plan of Highways and Transitways Designations

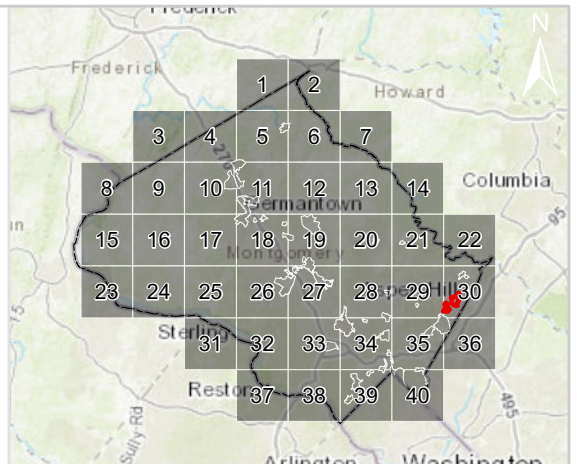
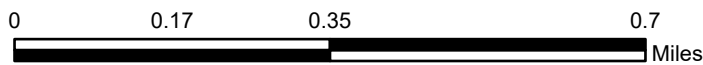
- Town Center Boulevard
- Town Center Street
- Area Connector
- Neighborhood Connector
- Country Connector
- Country Road
- Rustic Road
- Exceptional Rustic Road

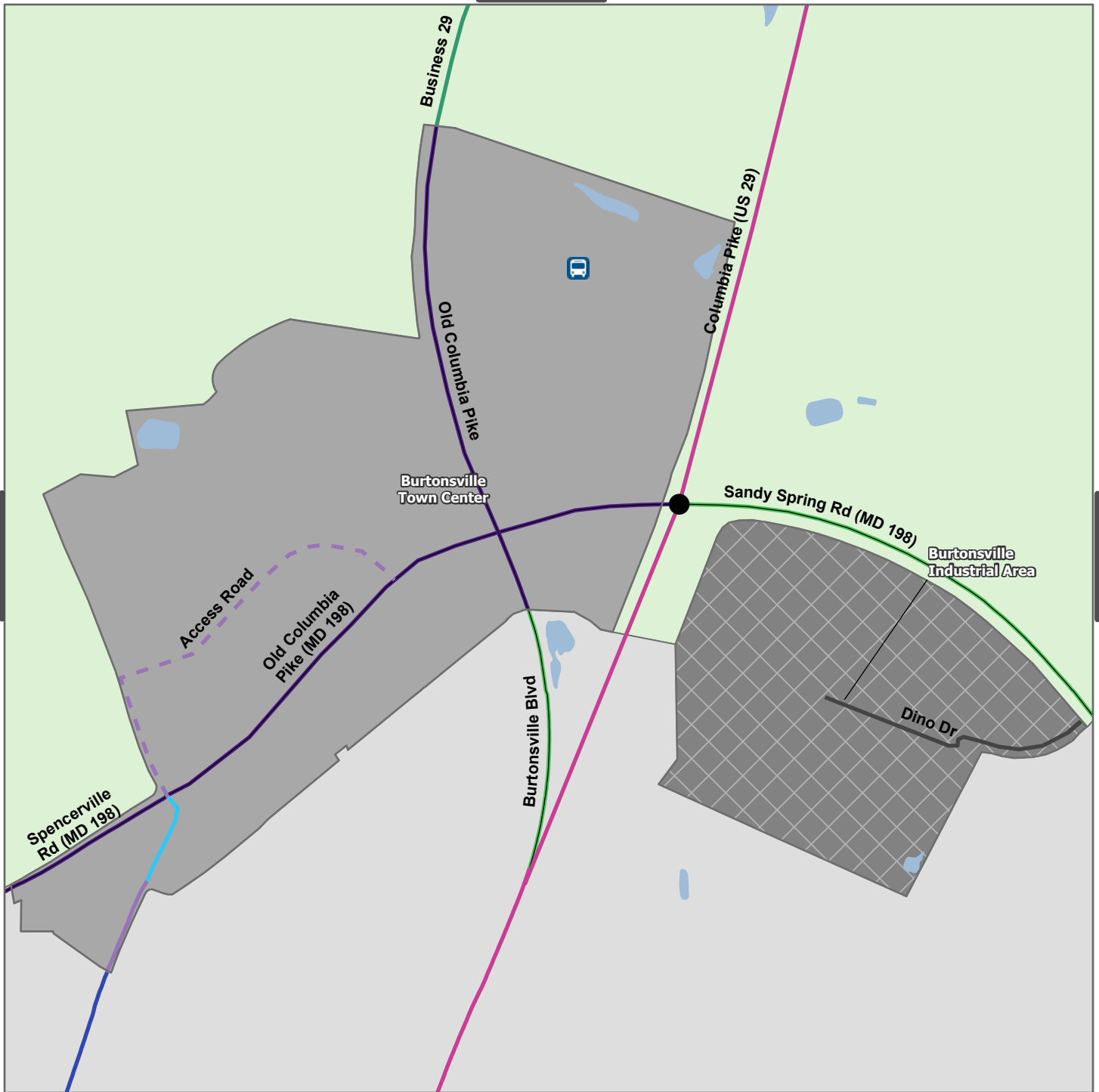




Master Plan of Highways and Transitways Designations

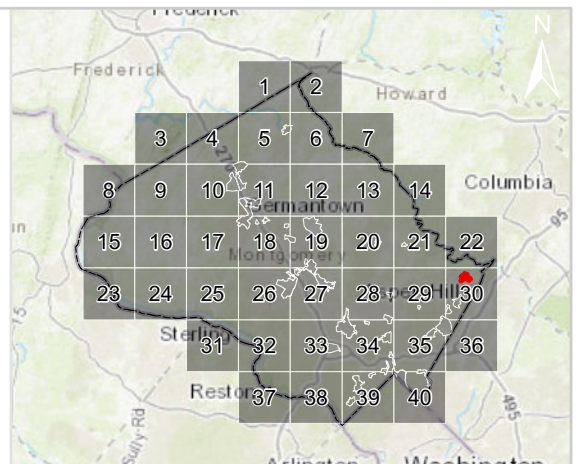

- Boulevard
- Town Center Boulevard
- Town Center Street
- - Town Center Street (Planned)
- Area Connector
- Neighborhood Connector
- - Neighborhood Connector (Planned)
- Controlled Major Highway
- Freeway
- - Transitway (Planned)

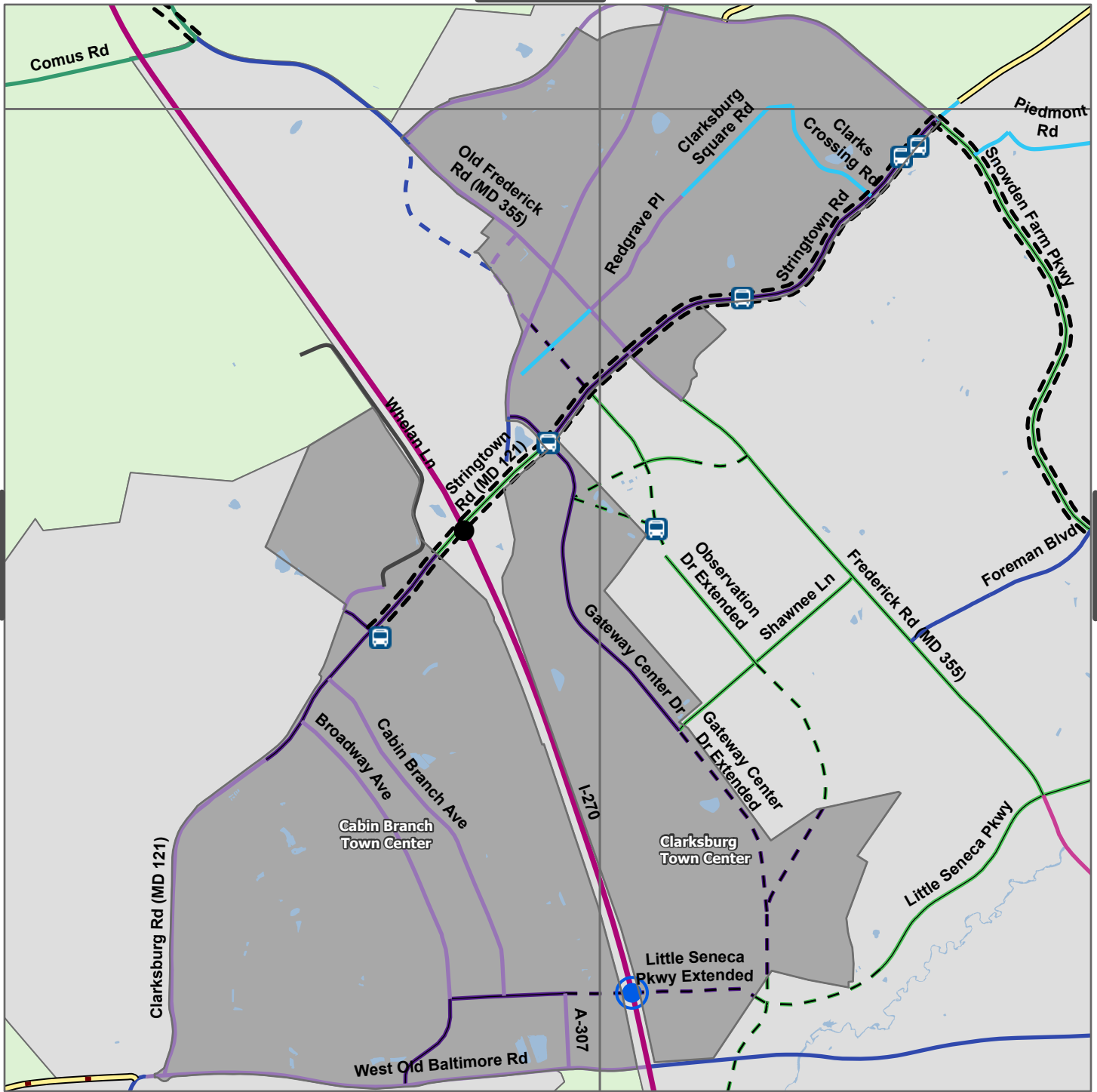




Master Plan of Highways and Transitways Designations

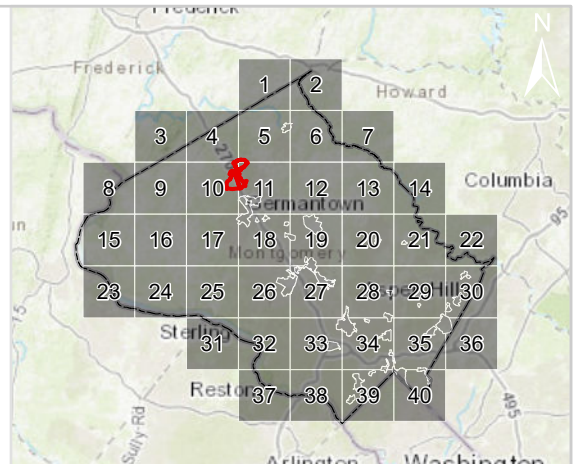
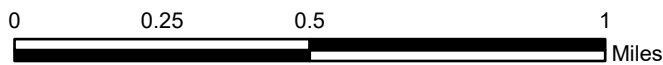
- Boulevard
- Town Center Boulevard
- Town Center Street
- Town Center Street (Planned)
- Area Connector
- Neighborhood Connector
- Industrial Street
- Country Connector
- Controlled Major Highway

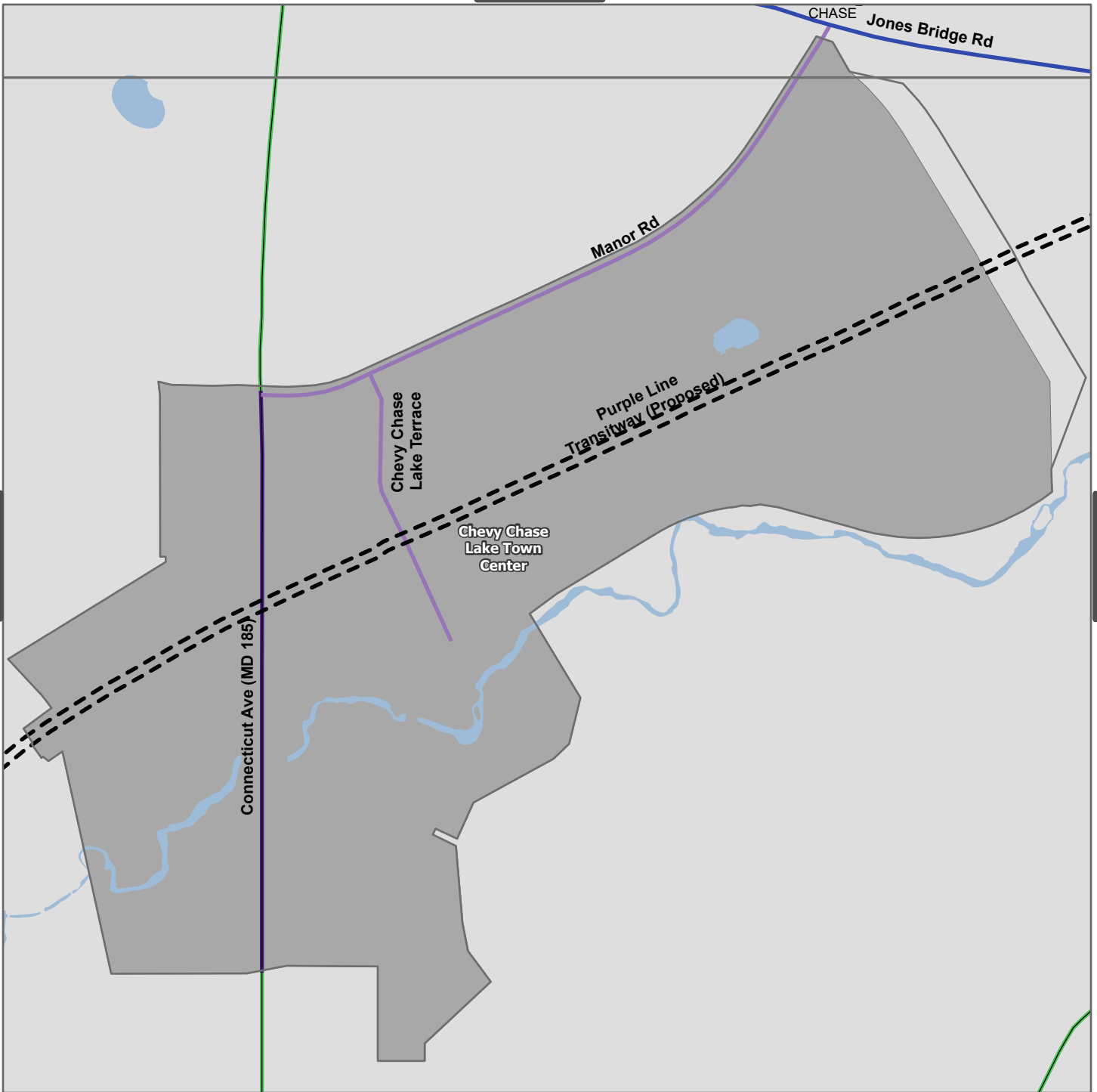




Master Plan of Highways and Transitways Designations

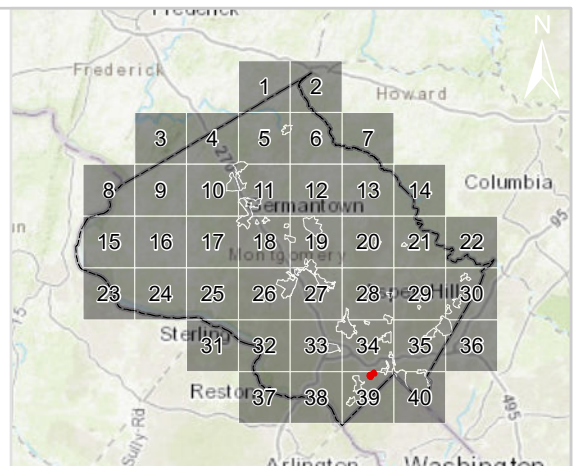
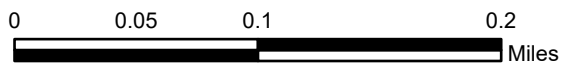
- Boulevard
- - Boulevard (Planned)
- Town Center Boulevard
- - Town Center Boulevard (Planned)
- Town Center Street
- - Town Center Street (Planned)
- Area Connector
- - Area Connector (Planned)
- Neighborhood Connector
- Industrial Street
- Country Connector
- Controlled Major Highway
- Freeway
- Rustic Road
- Exceptional Rustic Road
- - Transitway (Planned)

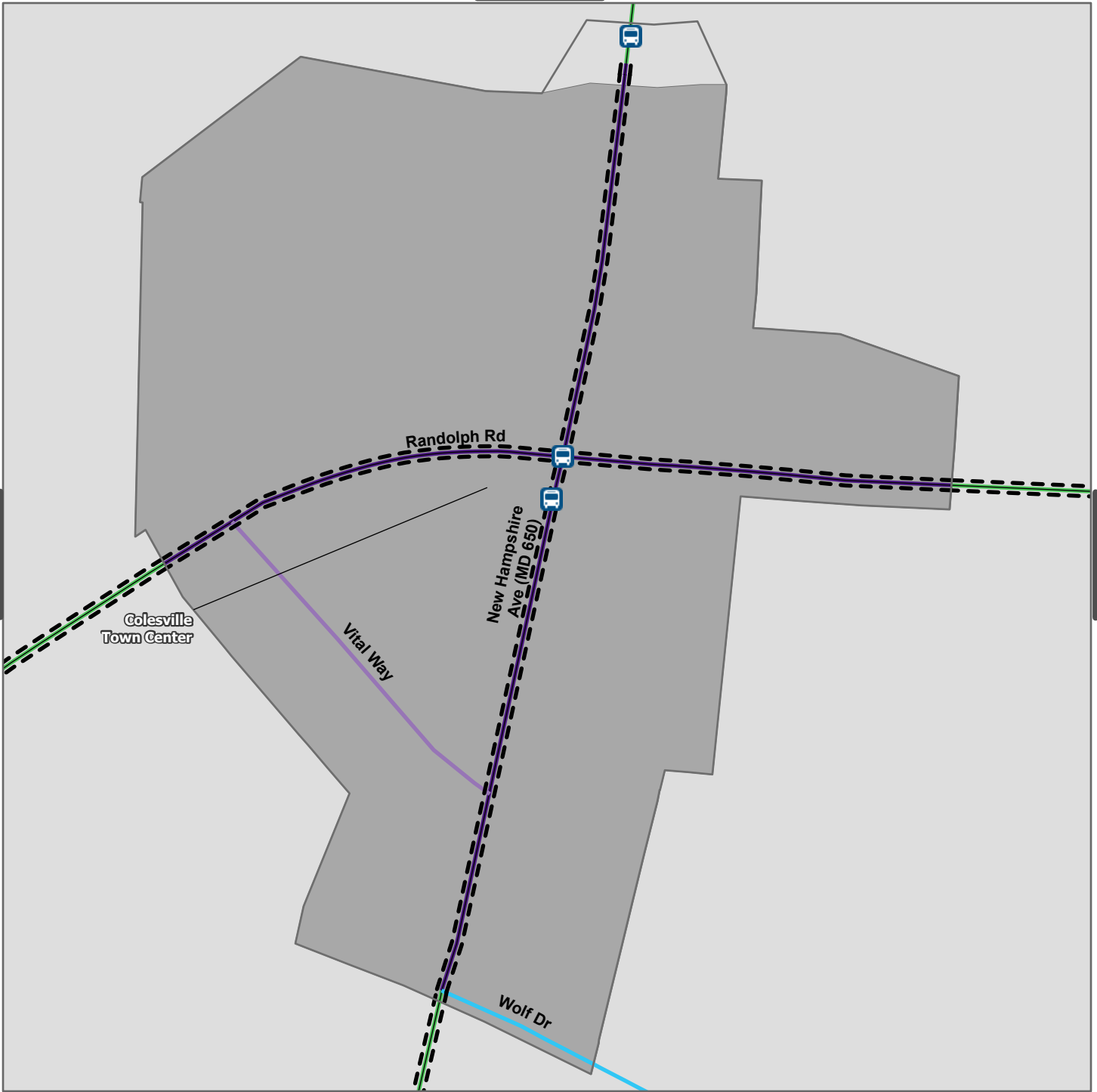




Master Plan of Highways and Transitways Designations

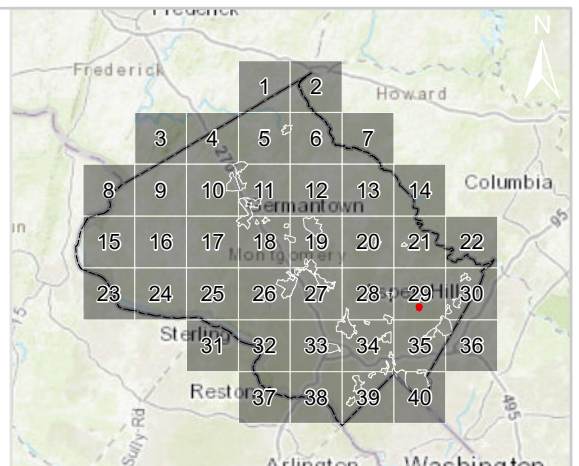
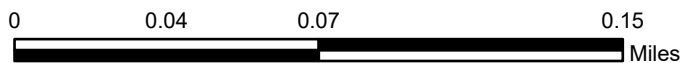
- Boulevard
- Town Center Boulevard
- Town Center Street
- Area Connector
- Transitway (Planned)

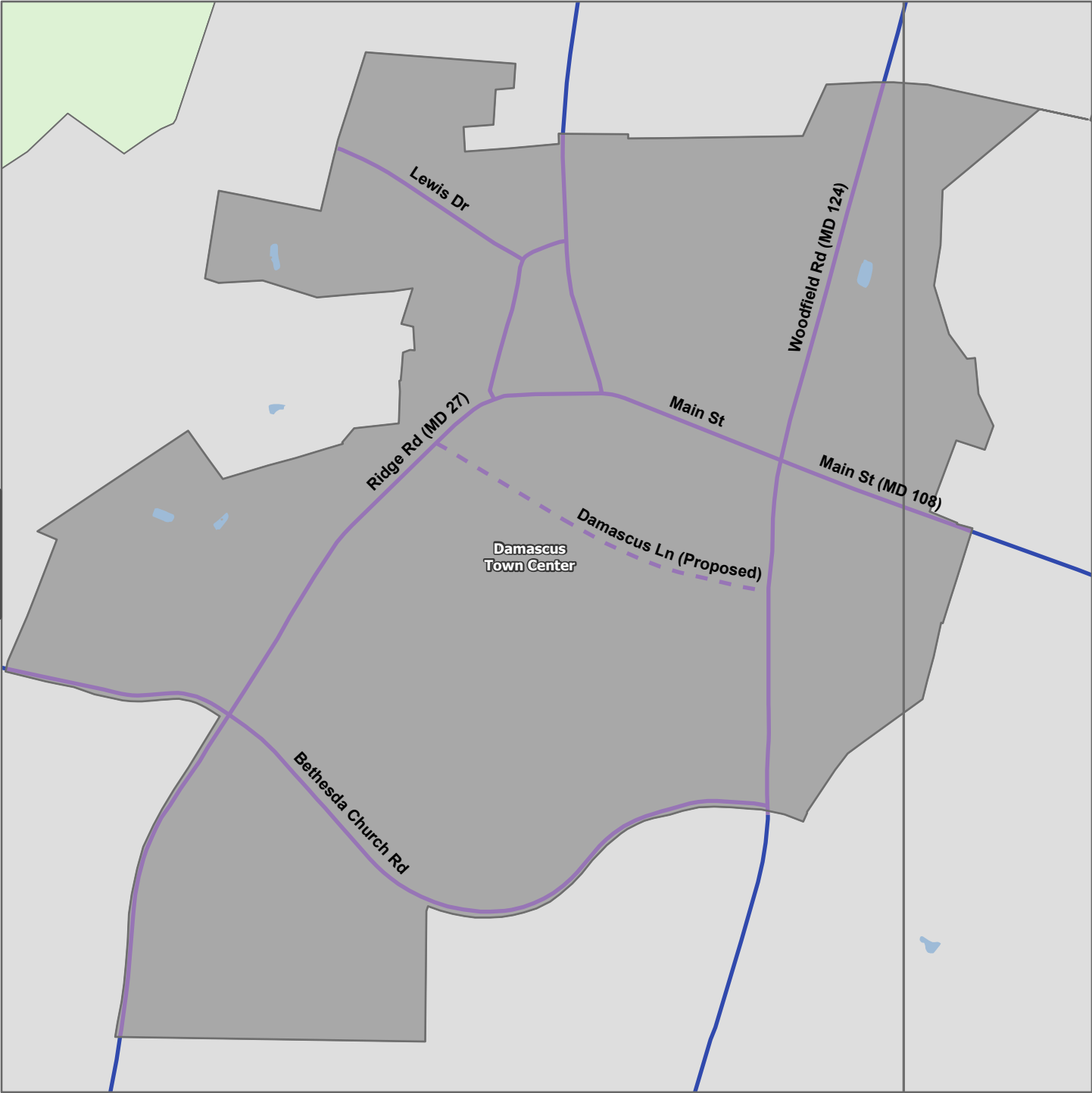




Master Plan of Highways and Transitways Designations

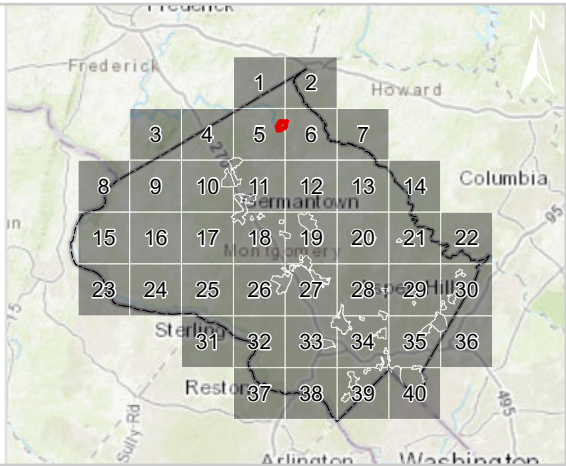
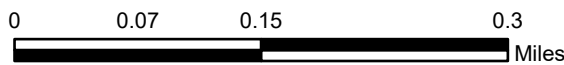
- Boulevard
- Town Center Boulevard
- Town Center Street
- Neighborhood Connector
- Transitway (Planned)

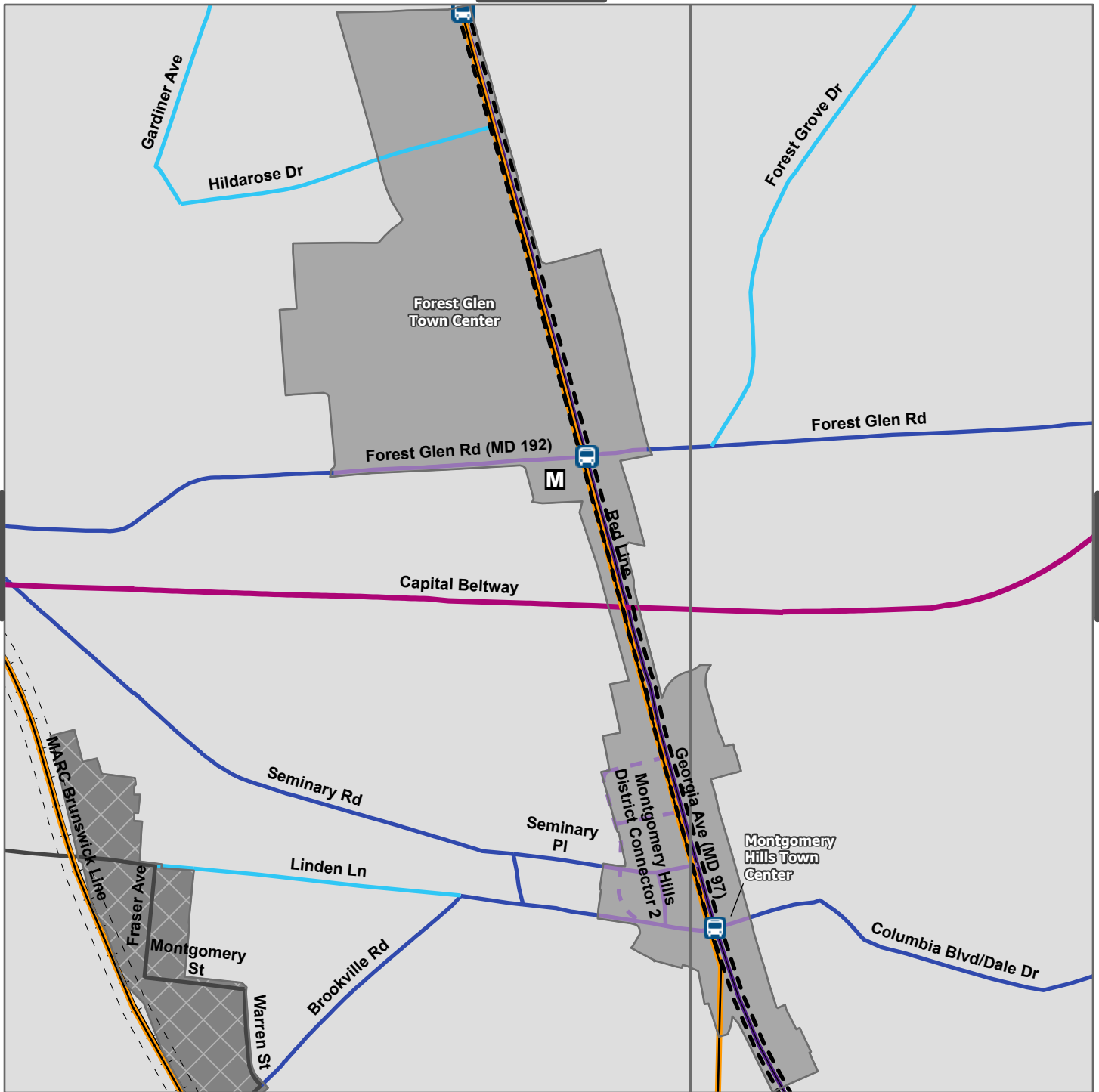




Master Plan of Highways and Transitways Designations

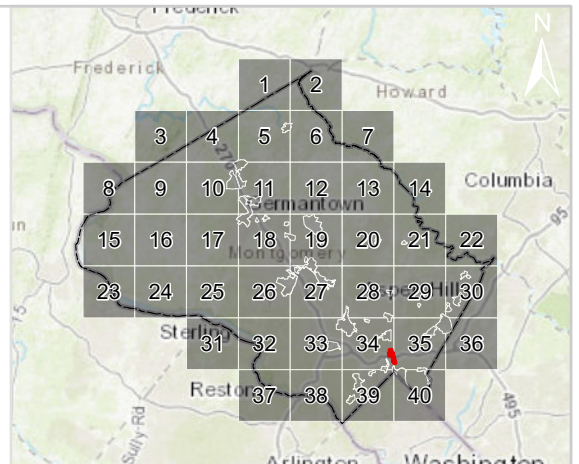

- Town Center Street
- Area Connector
- - - Town Center Street (Planned)





Master Plan of Highways and Transitways Designations

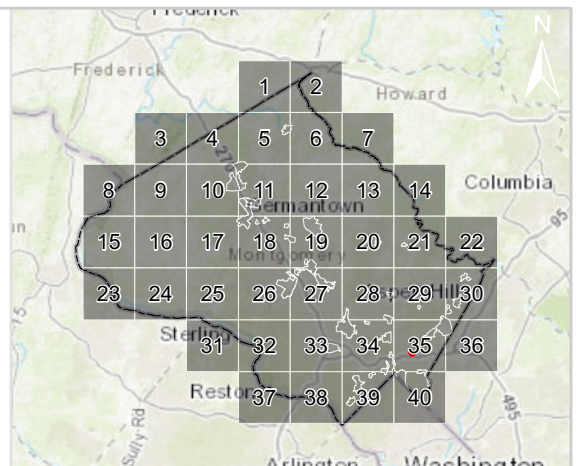
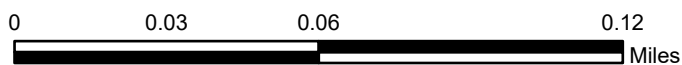
- Boulevard
- Town Center Boulevard
- Town Center Street
- - Town Center Street (Planned)
- Area Connector
- Neighborhood Connector
- Industrial Street
- Freeway
- Transitway
- - - Transitway (Planned)
- + - MARC - Brunswick Line
- - - CSX ROW (62')

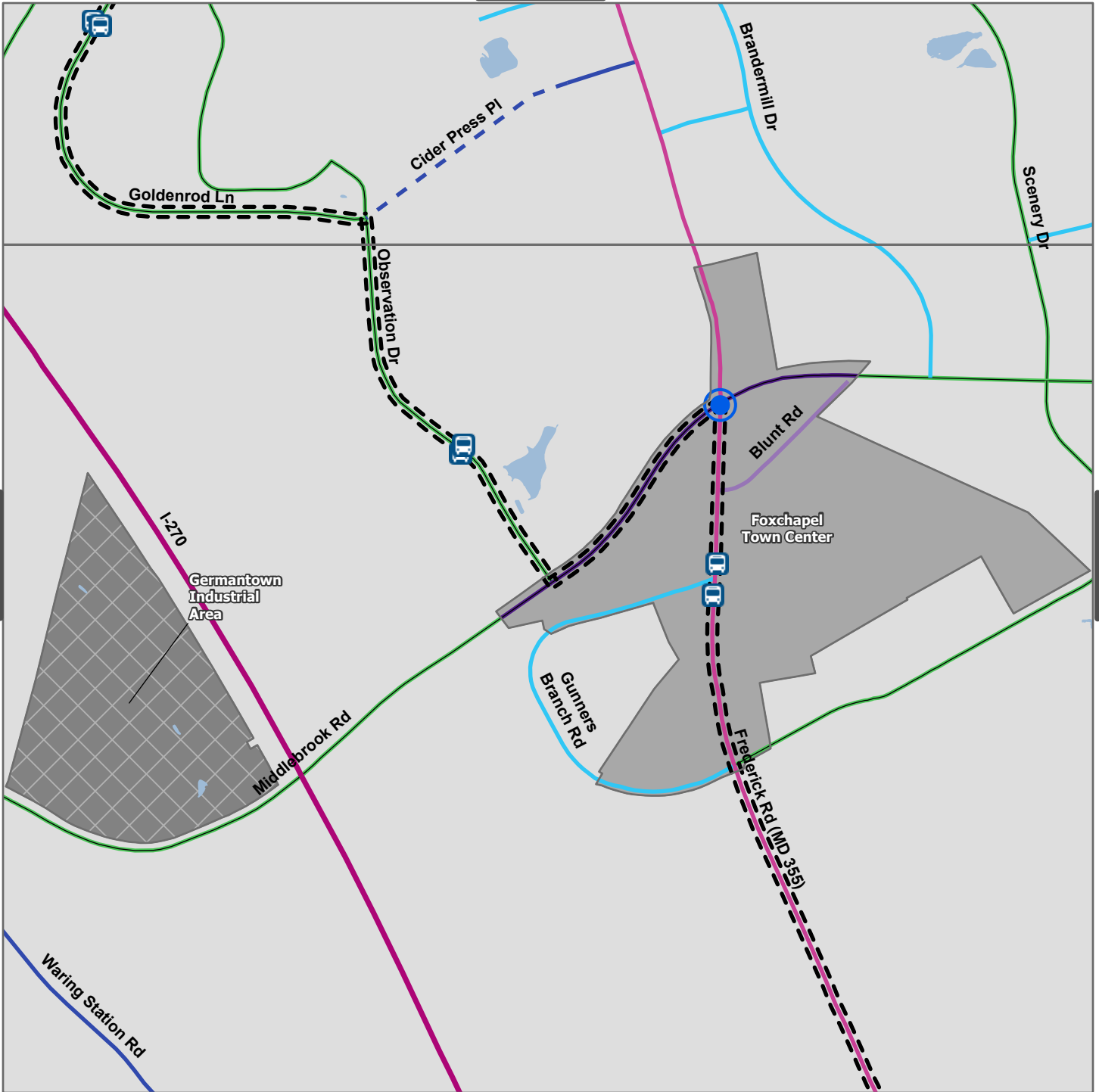




Master Plan of Highways and Transitways Designations

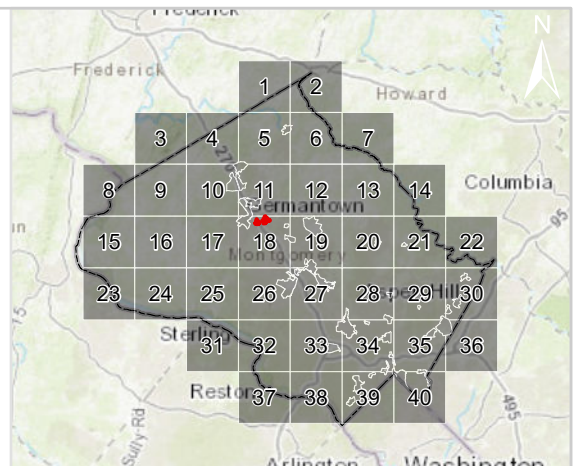
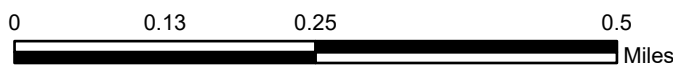
- Boulevard
- Town Center Boulevard
- Neighborhood Connector
- - - Transitway (Planned)

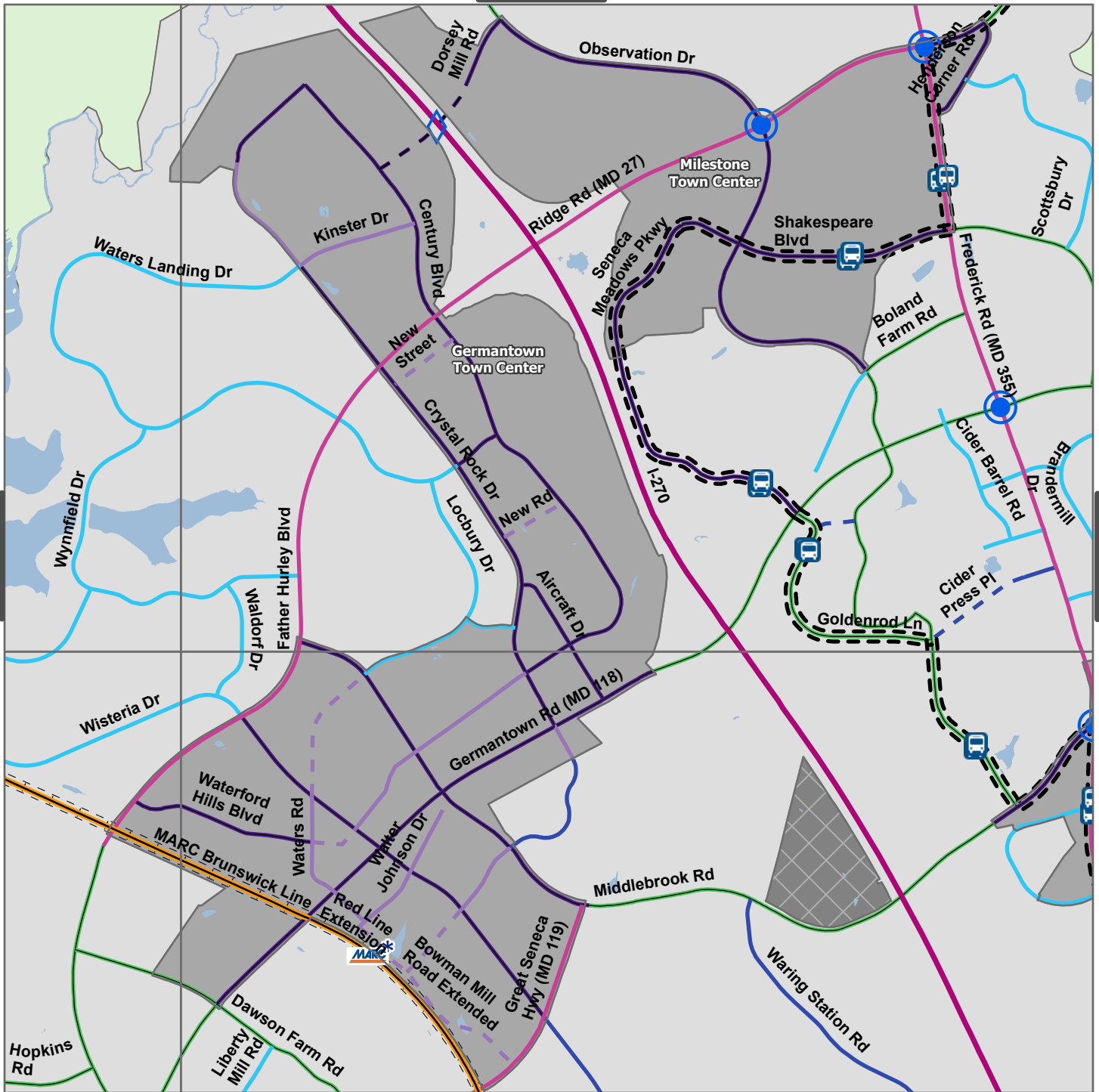




Master Plan of Highways and Transitways Designations

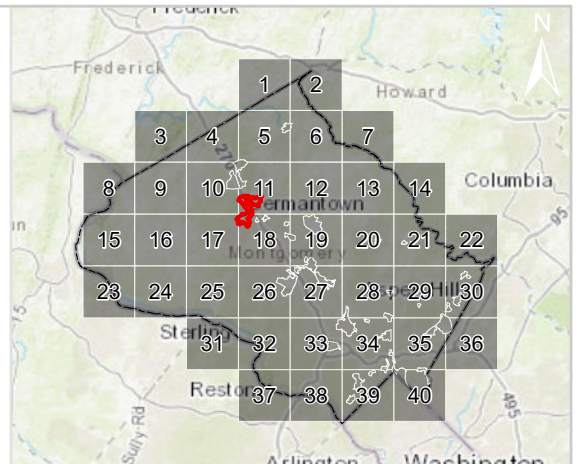

- Boulevard
- Town Center Boulevard
- Area Connector
- - Area Connector (Planned)
- Neighborhood Connector
- Controlled Major Highway
- Freeway
- - Transitway (Planned)





Master Plan of Highways and Transitways Designations

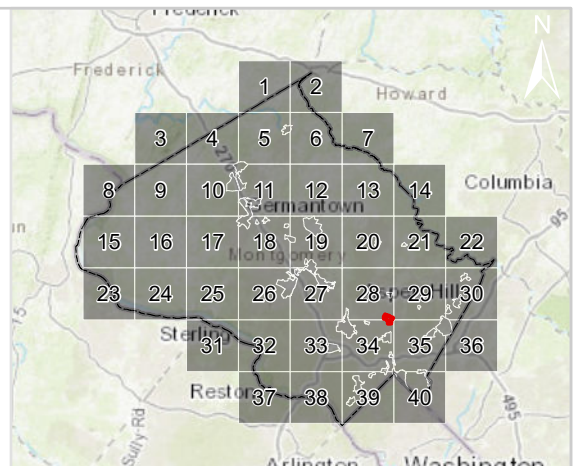

- Boulevard
- Town Center Boulevard
- - Town Center Boulevard (Planned)
- Town Center Street
- - Town Center Street (Planned)
- Area Connector
- - Area Connector (Planned)
- Neighborhood Connector
- - Neighborhood Connector (Planned)
- Controlled Major Highway
- Transitway
- - Transitway (Planned)
- MARC - Brunswick Line
- - CSX ROW (62')

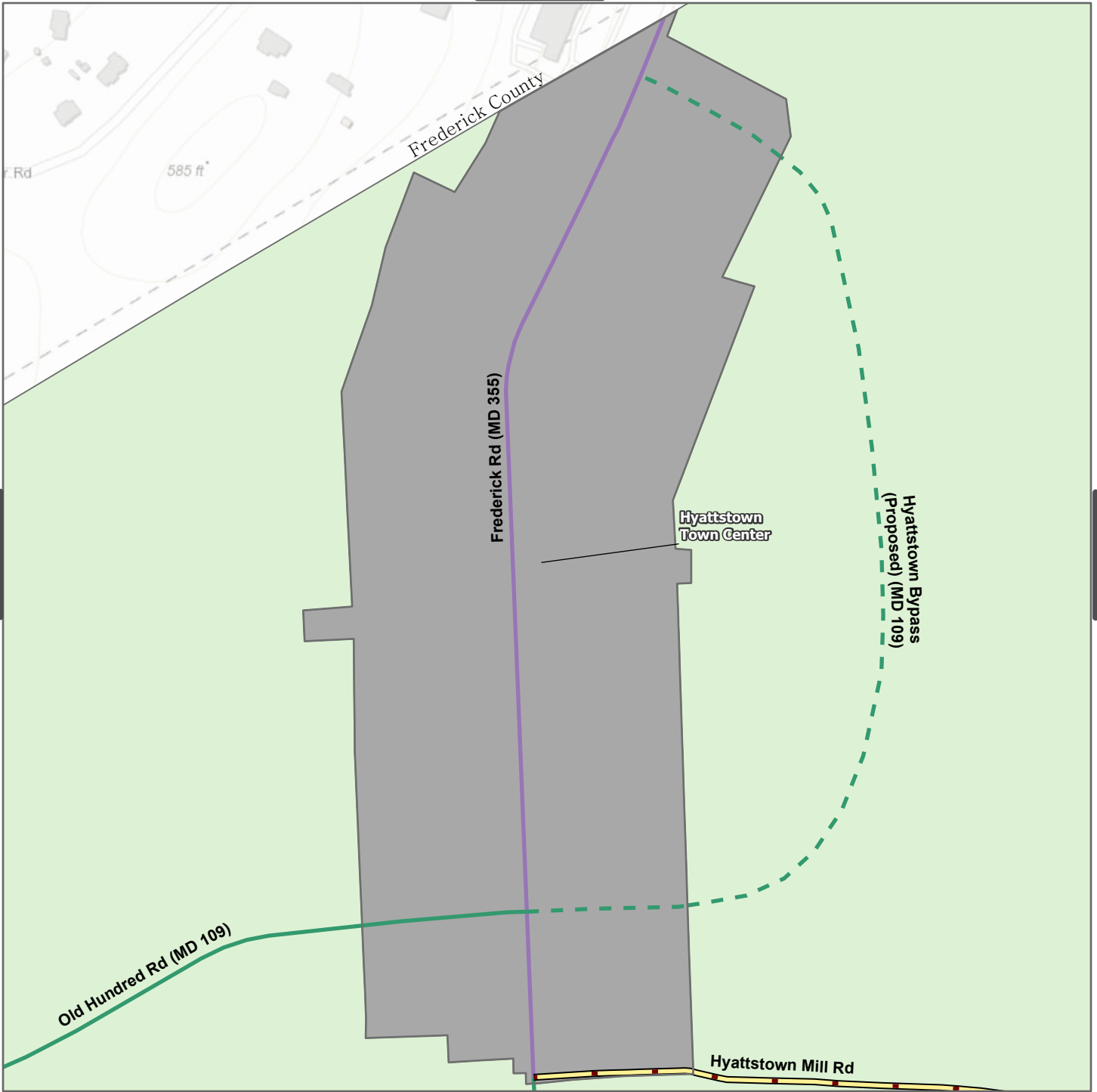




Master Plan of Highways and Transitways Designations

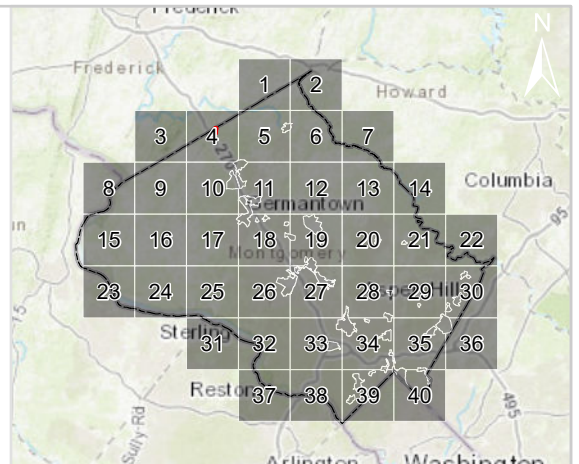
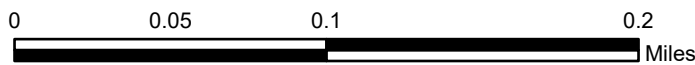
- Boulevard
- Town Center Boulevard
- Neighborhood Connector
- - - Town Center Street
- - - Neighborhood Connector (Planned)
- Transitway
- - - Town Center Street (Planned)
- - - Transitway (Planned)





Master Plan of Highways and Transitways Designations

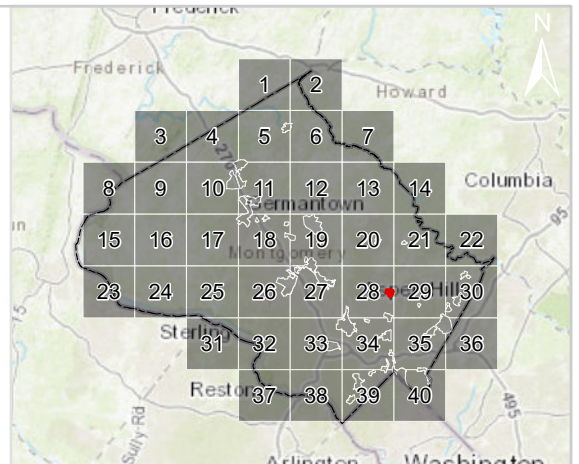
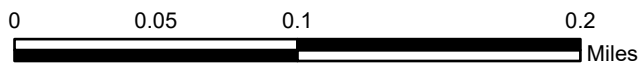
- Town Center Street
- Country Connector
- - - Country Connector (Planned)
- Exceptional Rustic Road

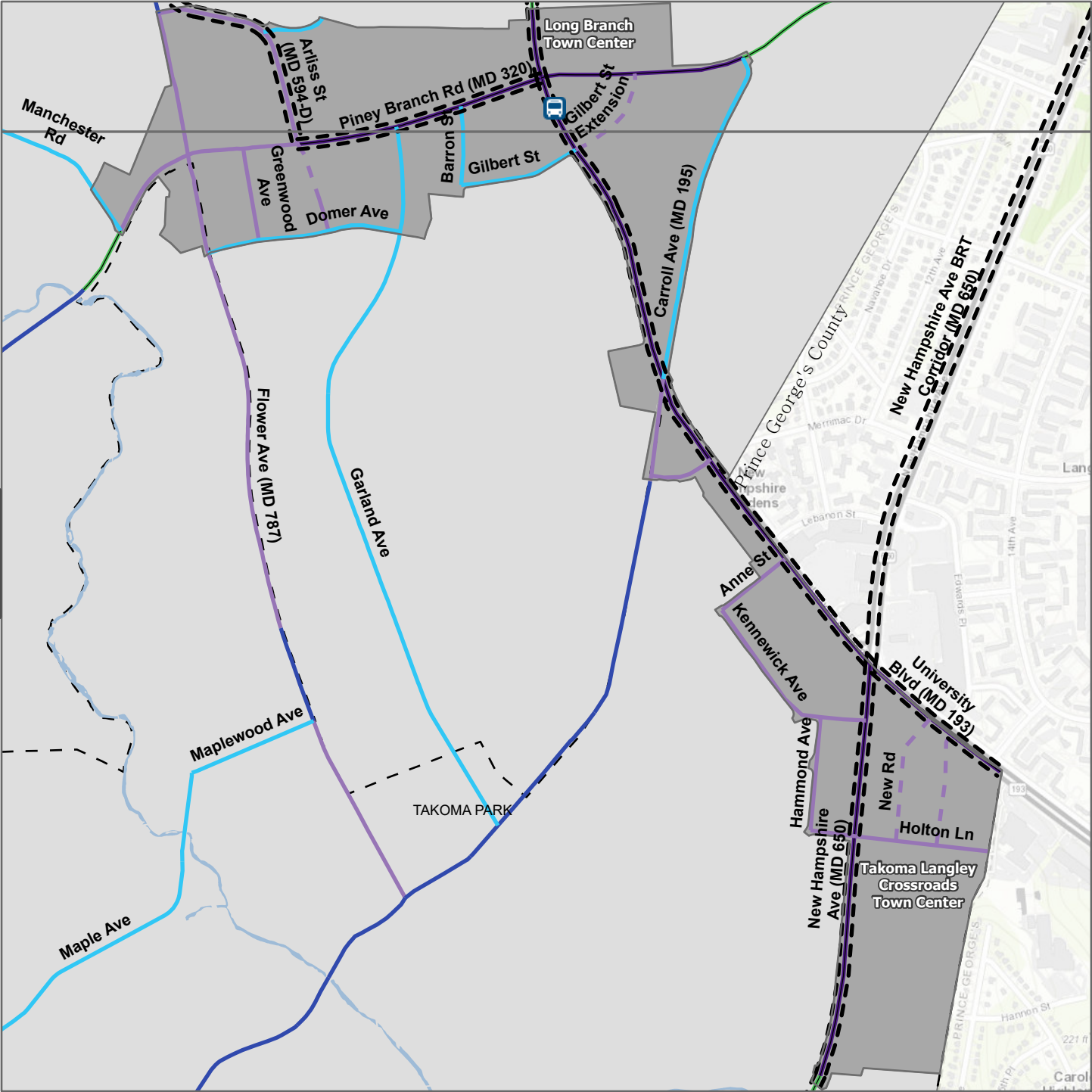




Master Plan of Highways and Transitways Designations

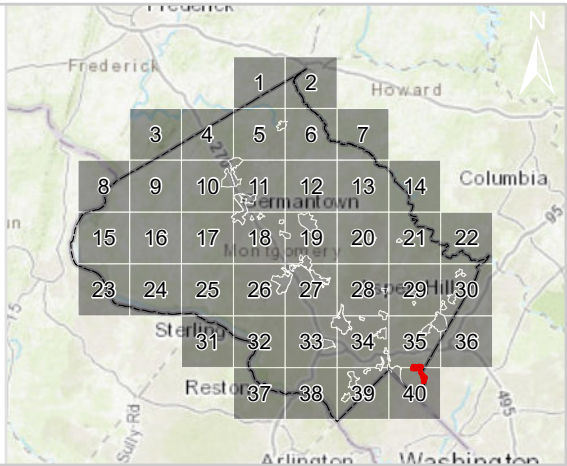
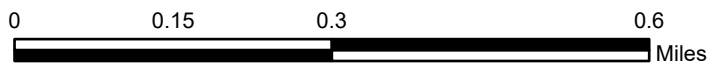
- Boulevard
- Town Center Street
- Area Connector
- Town Center Boulevard

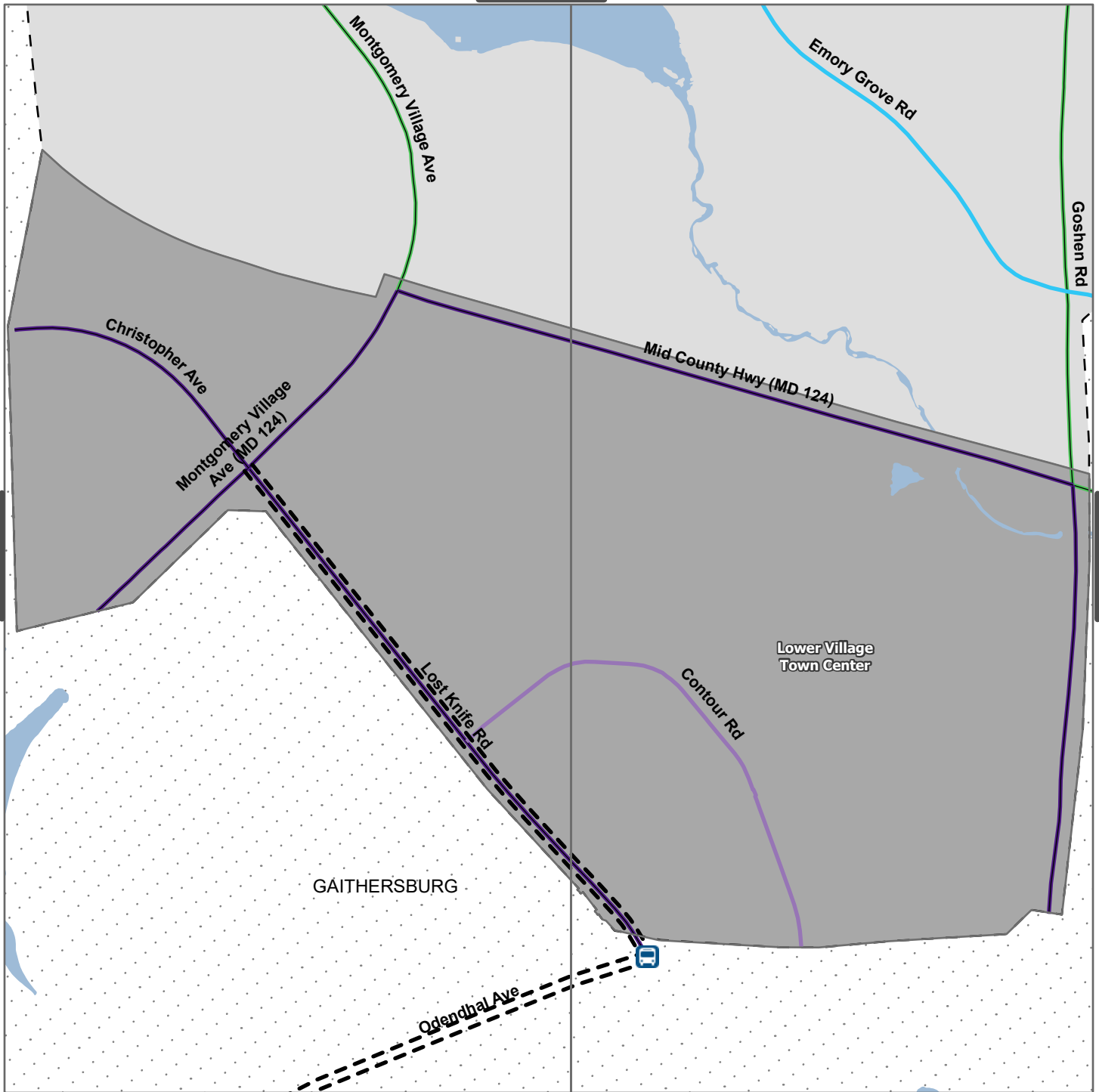




Master Plan of Highways and Transitways Designations

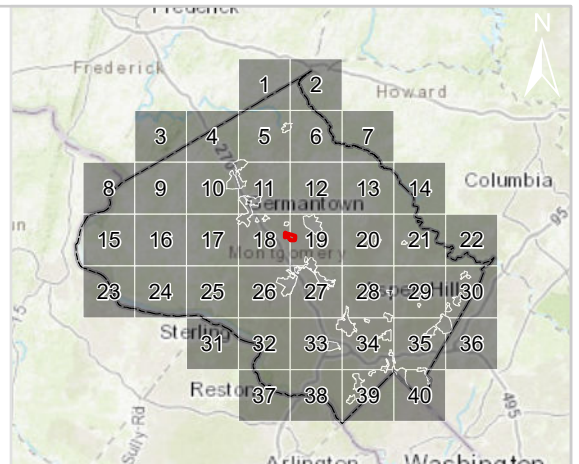

- Boulevard
- Town Center Boulevard
- Area Connector
- Neighborhood Connector
- - - Town Center Street (Planned)
- - - Transitway (Planned)

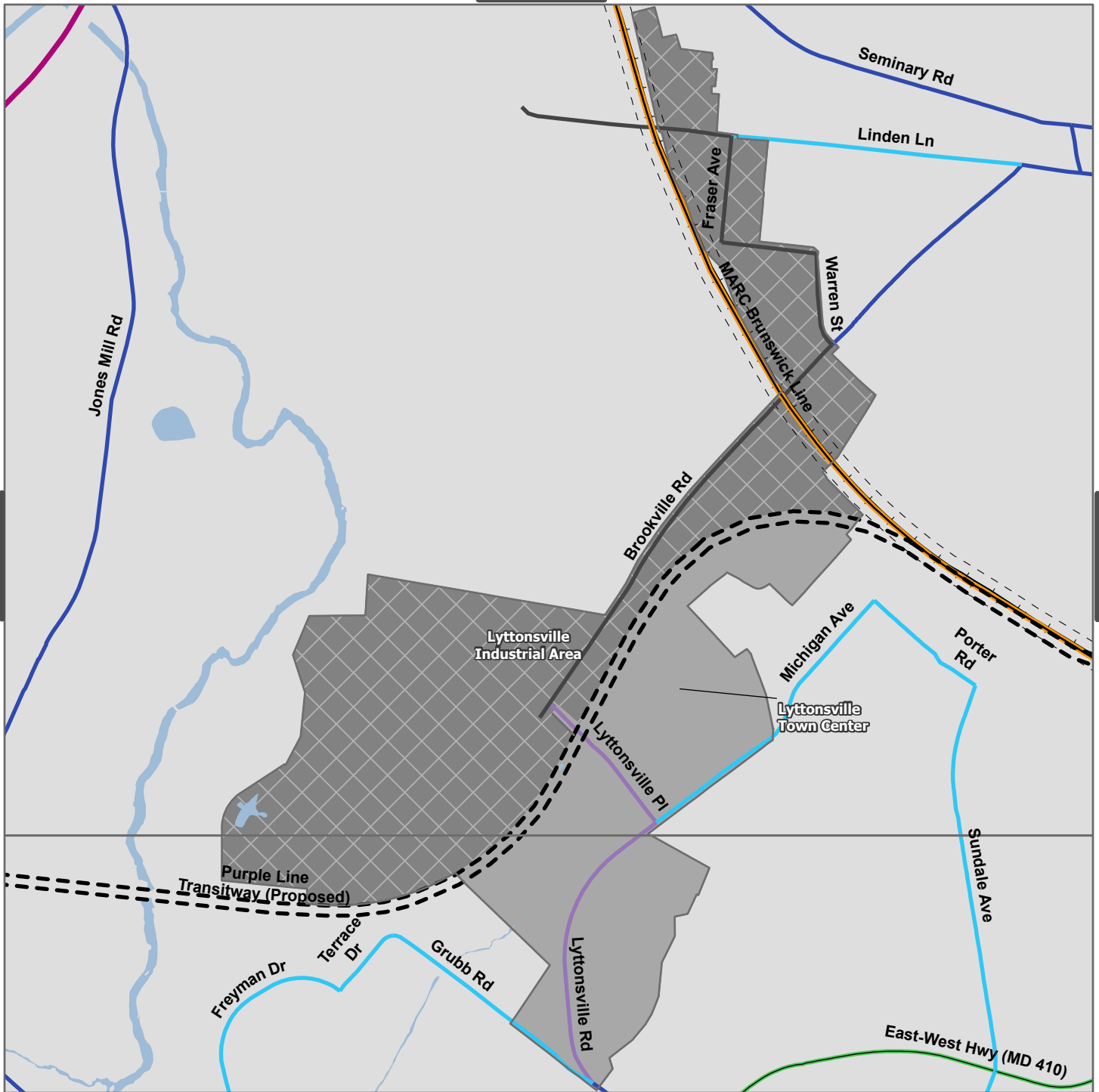




Master Plan of Highways and Transitways Designations

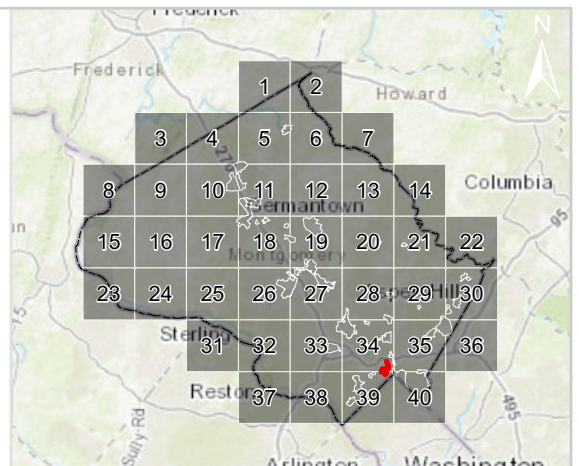

- Boulevard
- Town Center Boulevard
- Town Center Street
- Neighborhood Connector
- - - Transitway (Planned)





Master Plan of Highways and Transitways Designations

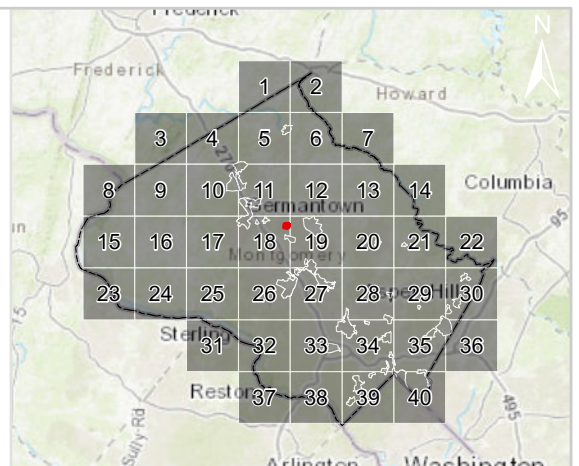
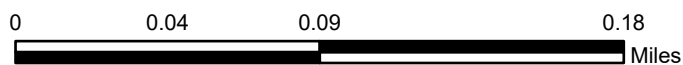
- Boulevard
- Town Center Street
- Area Connector
- Neighborhood Connector
- Industrial Street
- Freeway
- Transitway
- - - Transitway (Planned)
- + + + MARC - Brunswick Line
- - - CSX ROW (62')





Master Plan of Highways and Transitways Designations

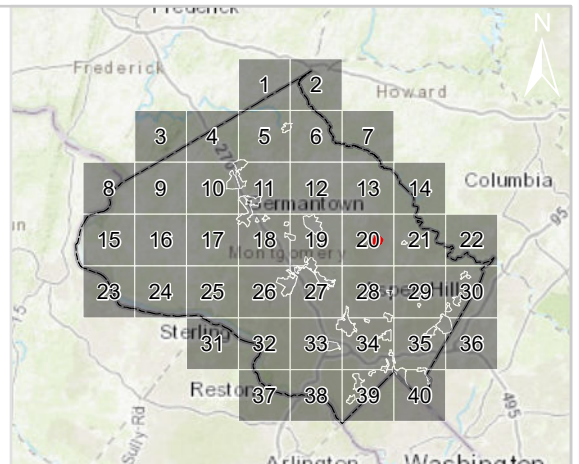
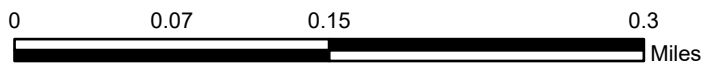
- Boulevard
- Town Center Street
- Neighborhood Connector
- Town Center Boulevard

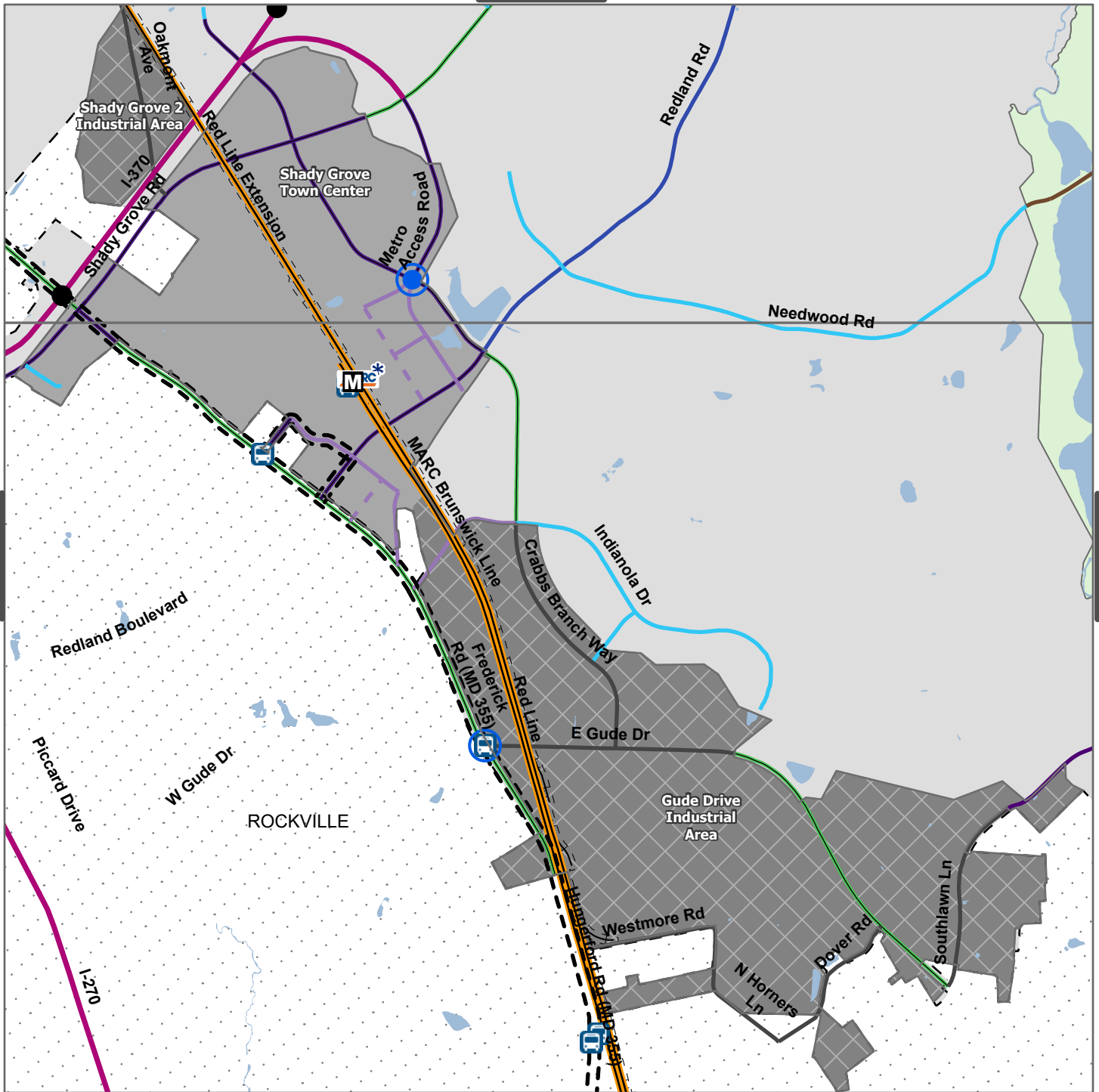




Master Plan of Highways and Transitways Designations

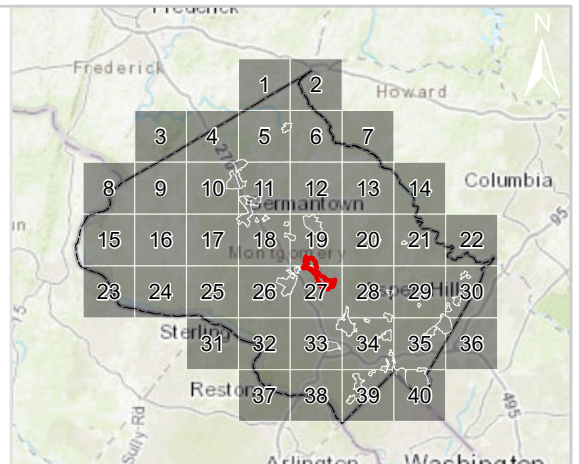
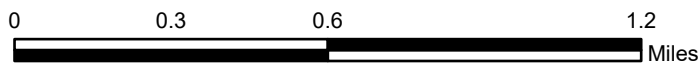
- Boulevard
- Town Center Boulevard
- Town Center Street
- - - Town Center Street (Planned)
- Area Connector
- Neighborhood Connector
- - - Neighborhood Connector (Planned)
- - - Transitway (Planned)





Master Plan of Highways and Transitways Designations

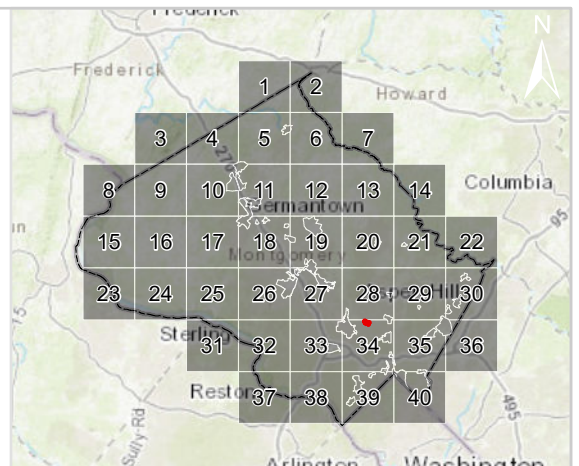
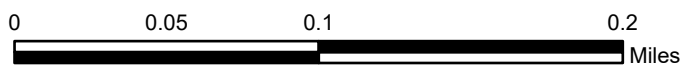
- Boulevard
- Town Center Boulevard
- Town Center Street
- - Town Center Street (Planned)
- Area Connector
- Neighborhood Connector
- - Neighborhood Connector (Planned)
- Industrial Street
- Country Road
- Freeway
- Industrial/Area Connector
- - Transitway
- - - Transitway (Planned)
- +
- - - CSX ROW (62')
- +
- MARC - Brunswick Line

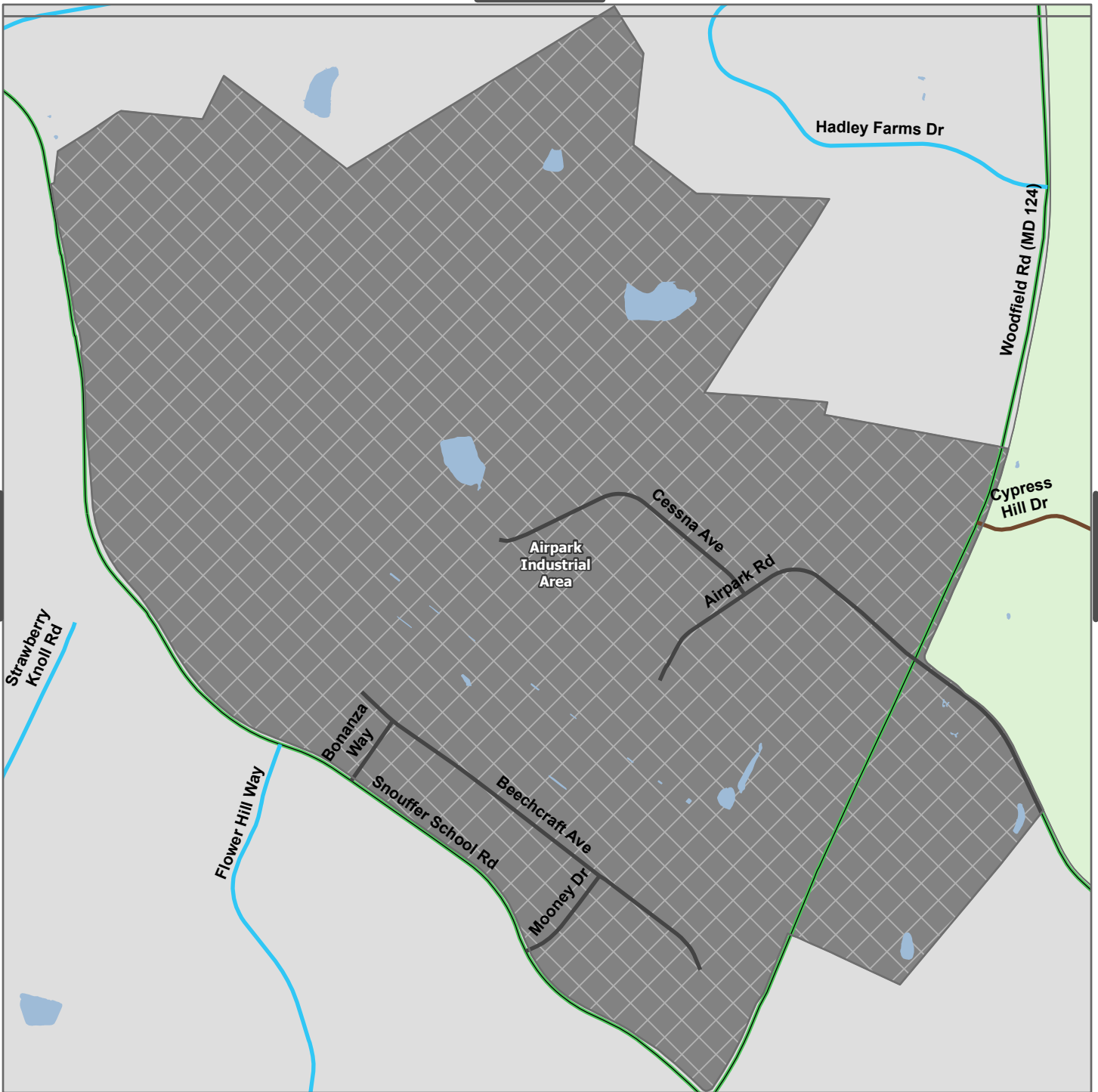




Master Plan of Highways and Transitways Designations

- Boulevard
- Town Center Boulevard
- Town Center Street
- Neighborhood Connector
- - - Transitway (Planned)





Master Plan of Highways and Transitways Designations

- Boulevard
- Neighborhood Connector
- Industrial Street
- Country Road

