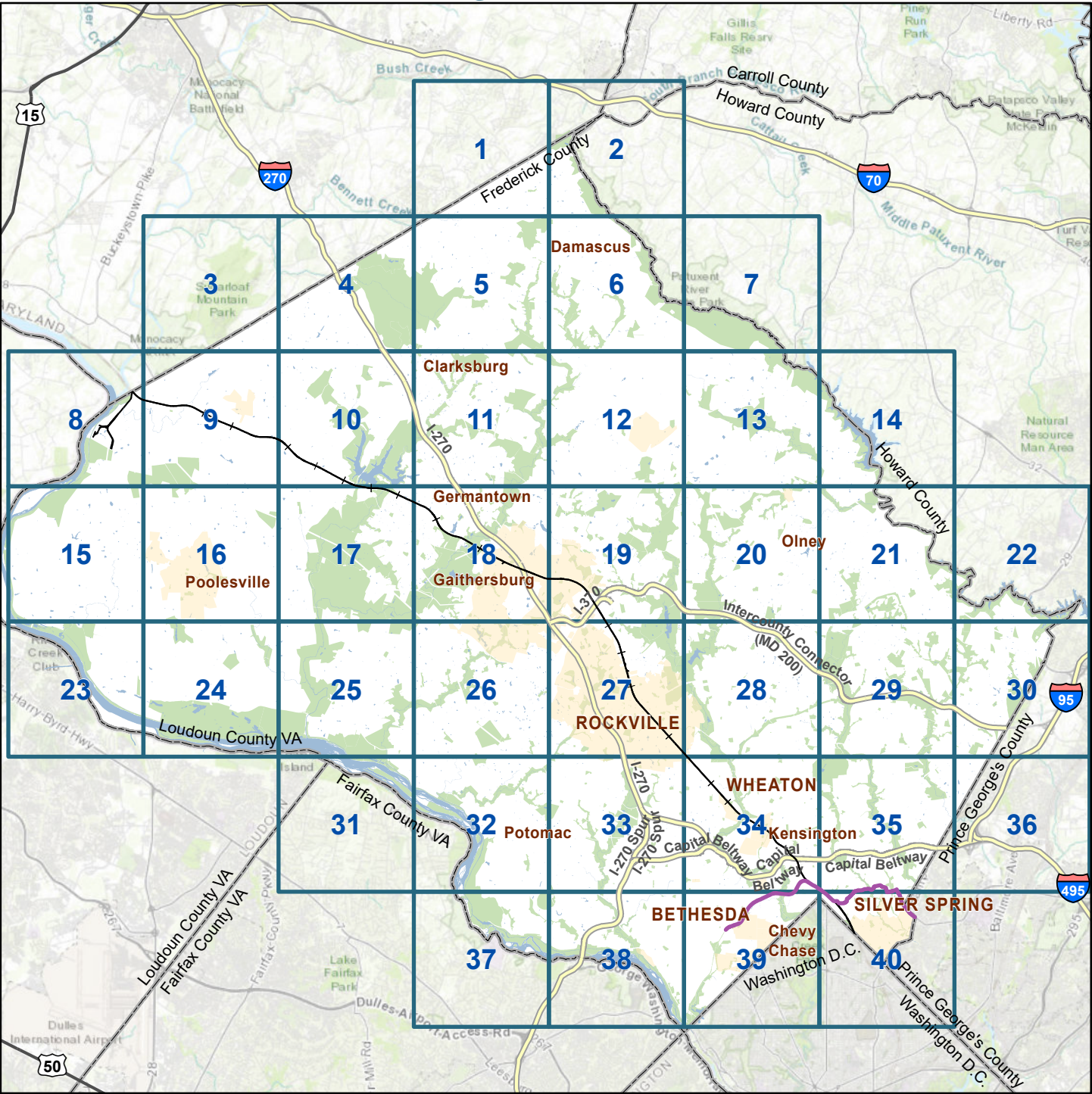



# Index to Master Plan of Highways and Transitways Mapbook



## Master Plan of Highways and Transitways Ancillary Legend

- |  |                    |              |                       |                    |             |
|--|--------------------|--------------|-----------------------|--------------------|-------------|
|  | PLANNED BRT STOP   |              | PARK AND RIDE LOT     | ZONING AUTHORITY   |             |
|  | PLANNED LIGHT RAIL | INTERCHANGES |                       | INDEPENDENT ZONING |             |
|  | MARC (RECOMMENDED) |              | EXISTING              | AREA TYPE          |             |
|  | EXISTING BRT STOP  |              | PLANNED               |                    | DOWNTOWN    |
|  | METRO STATION      |              | TRANSIT/HOV (PLANNED) |                    | TOWN CENTER |
|  | MARC STATION       |              |                       |                    | SUBURBAN    |
|  |                    |              |                       |                    | COUNTRY     |
|  |                    |              |                       |                    | INDUSTRIAL  |

PLEASE NOTE: LEGEND DETAILING MASTER PLAN DESIGNATIONS CAN BE FOUND ON INDIVIDUAL MAP PAGES

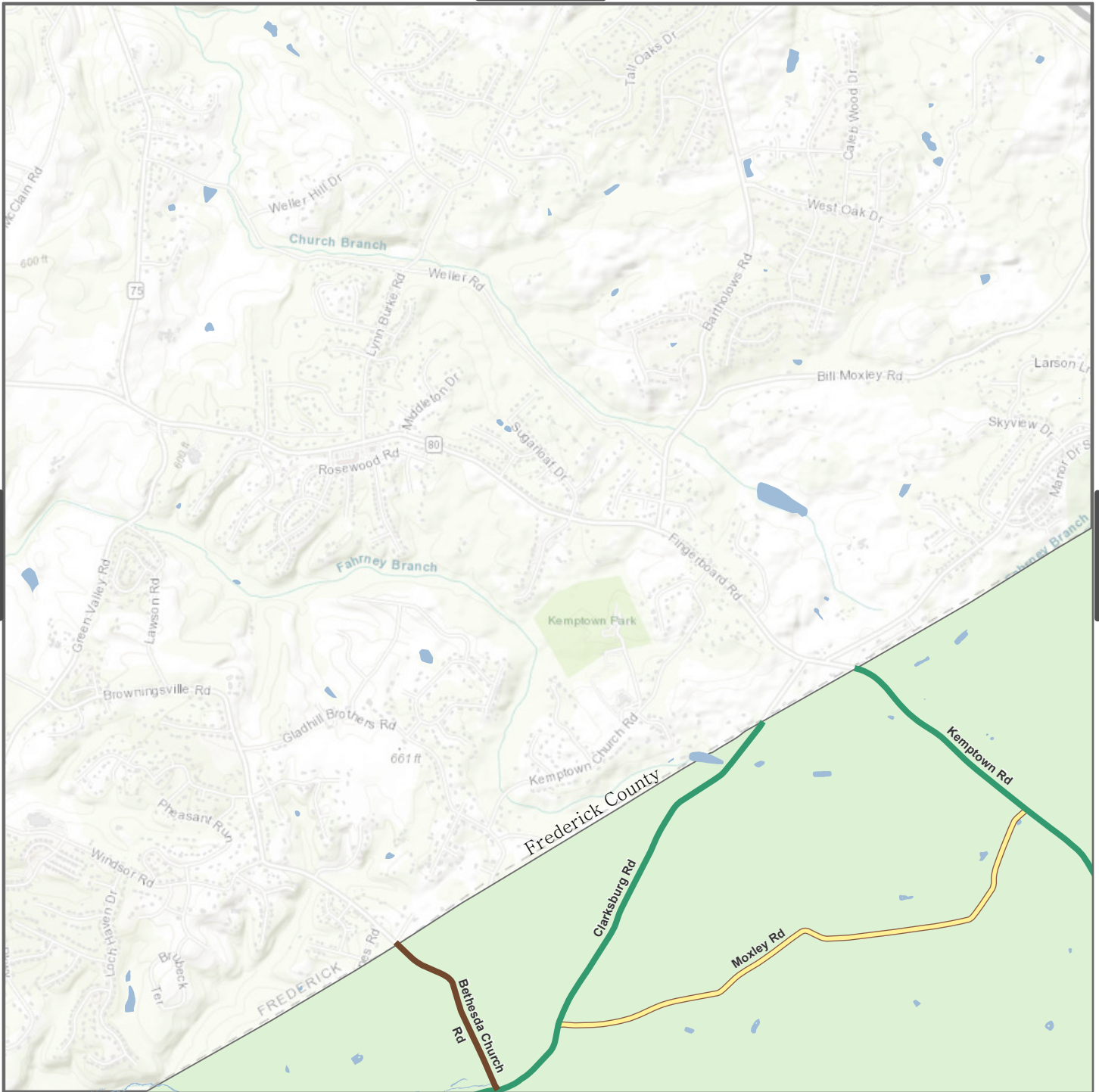


# Index to Master Plan of Highways and Transitways Mapbook

## Downtowns, Town Centers, and Industrial Areas

Title	Area Type	Page Number
Downtown Bethesda	Downtown	41
Downtown Friendship Heights & Westbard Town Center	Downtown & Town Center	42
Downtown Life Sciences / FDA Village & White Oak	Downtown & Town Center	43
Downtown North Bethesda, Twinbrook, & Randolph Hills Town Center	Downtown & Town Center	44
Downtown Rock Spring	Downtown	45
Downtown Silver Spring & 16th Street Station Town Center	Downtown & Town Center	46
Downtown Wheaton, Kensington Town Center & Kensington Industrial Area	Downtown, Town Center, and Industrial	47
Life Sciences, Washingtonian/Traville/USG Town Center, & Shady Grove 1 Industrial Area	Downtown, Town Center & Industrial	48
Ashton Town Center & Sandy Spring Town Center	Town Center	49
Briggs Chaney Town Center & Fairland Town Center	Town Center	50
Burtonsville Town Center & Burtonsville Industrial Area	Town Center & Industrial	51
Cabin Branch Town Center & Clarksburg Town Center	Town Center	52
Chevy Chase Lake Town Center	Town Center	53
Colesville Town Center	Town Center	54
Damascus Town Center	Town Center	55
Forest Glen Town Center & Montgomery Hills Town Center	Town Center	56
Four Corners Town Center	Town Center	57
Foxchapel Town Center & Germantown Industrial Area	Town Center & Industrial	58
Germantown Town Center & Milestone Town Center	Town Center	59
Glenmont Town Center	Town Center	60
Hyattstown Town Center	Town Center	61
Layhill Town Center	Town Center	62
Long Branch Town Center & Takoma Langley Crossroads Town Center	Town Center	63
Lower Village Town Center	Town Center	64
Lyttonsville Town Center & Lyttonsville Industrial Area	Town Center & Industrial	65
Montgomery Village Town Center	Town Center	66
Olney Town Center	Town Center	67
Shady Grove Town Center, Gude Drive & Shady Grove 2 Industrial Area	Town Center & Industrial	68
Veirs Mill - Randolph Town Center	Town Center	69
Airpark Industrial Area	Industrial	70

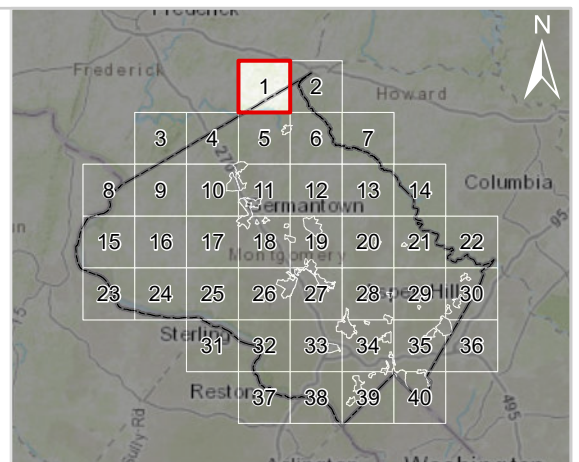


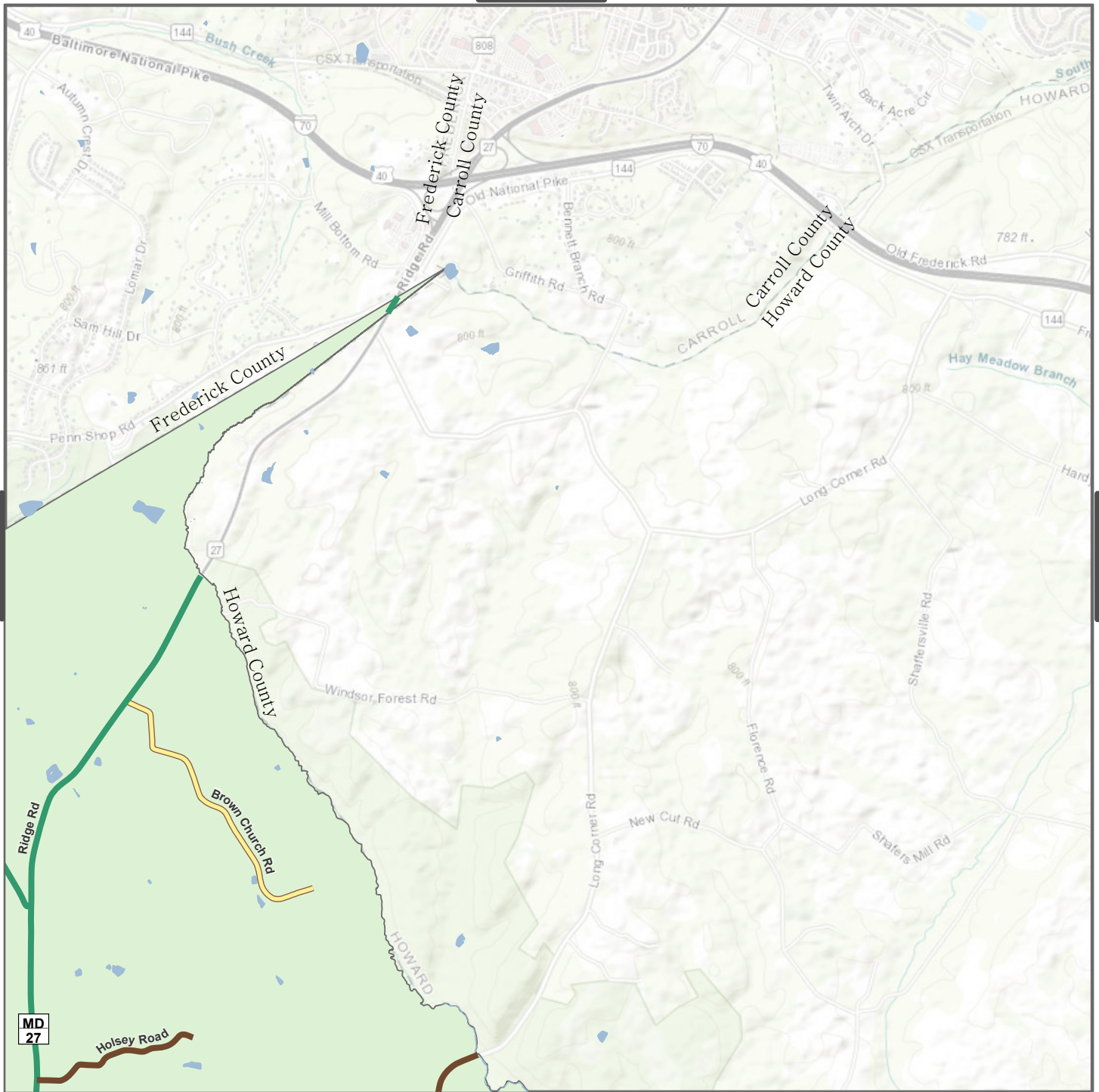


## Master Plan of Highways and Transitways Designations

- Country Connector
- Country Road
- Rustic Road

0 0.45 0.9 1.8 Miles

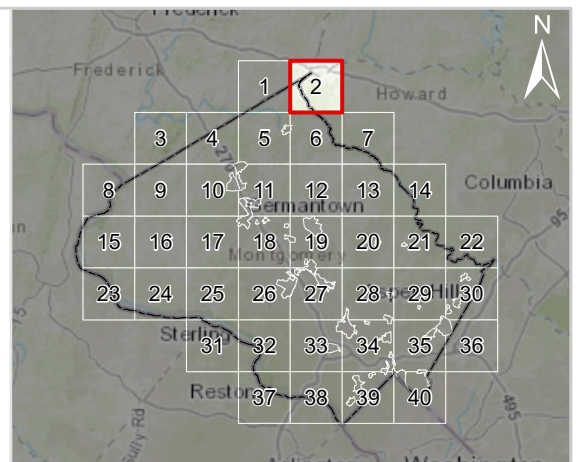




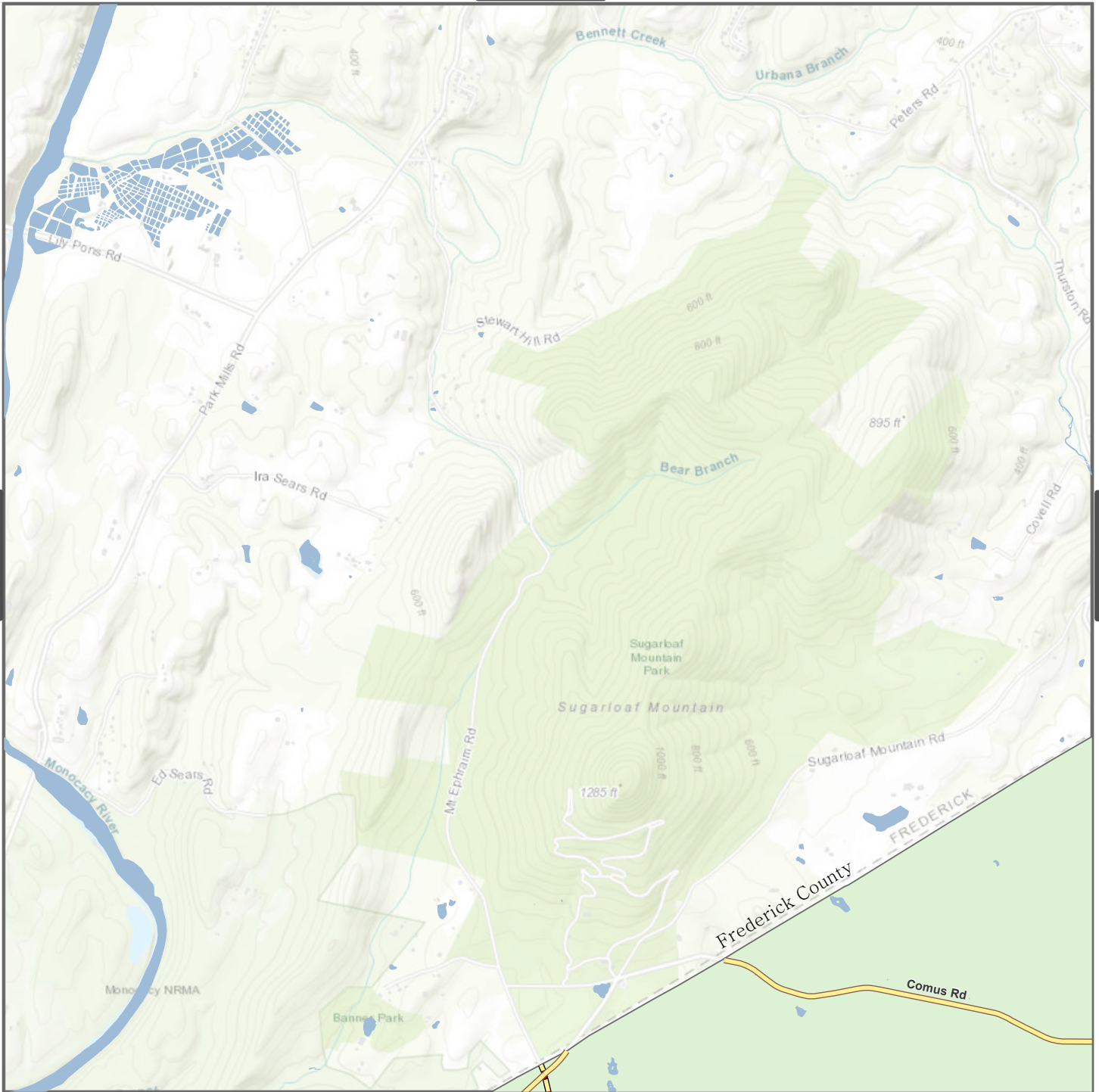
## Master Plan of Highways and Transitways Designations

- Country Connector
- Rustic Road
- Country Road

0 0.45 0.9 1.8 Miles



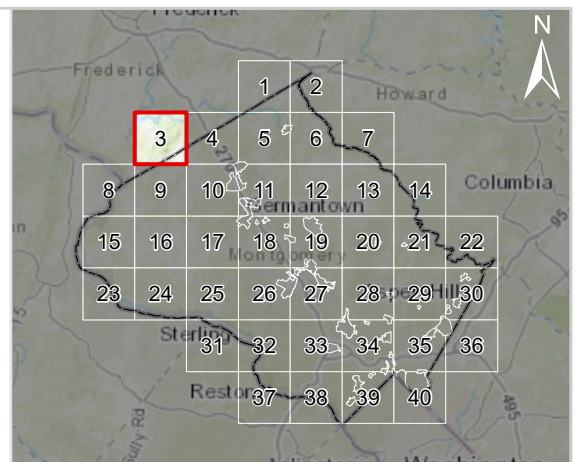




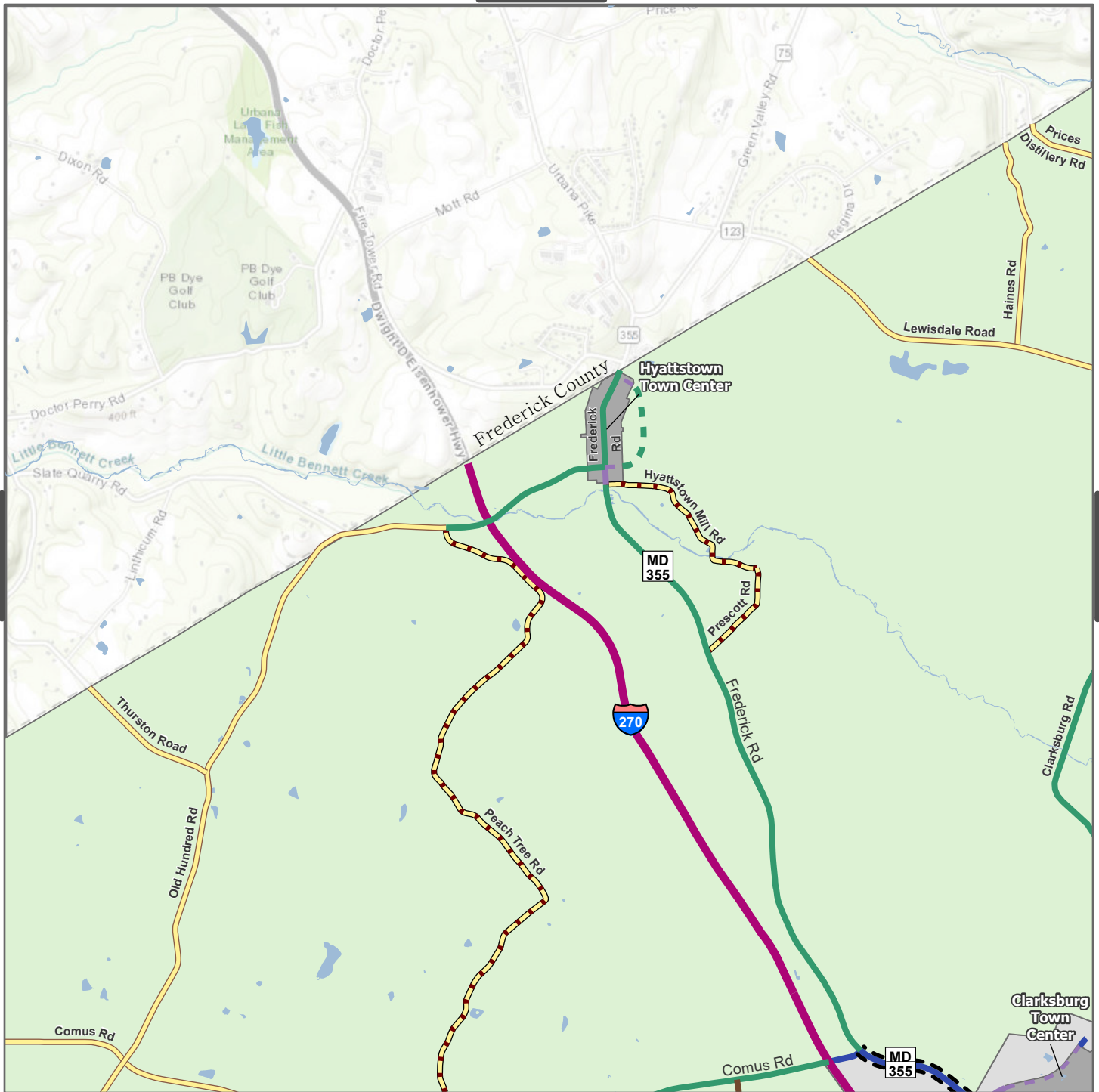
## Master Plan of Highways and Transitways Designations

— Rustic Road
 — Exceptional Rustic Road

0 0.45 0.9 1.8 Miles



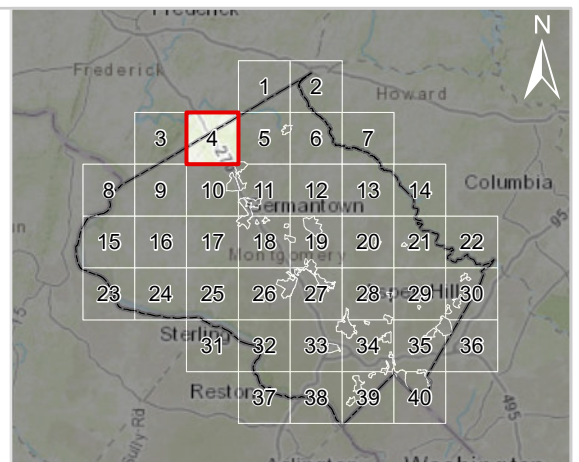


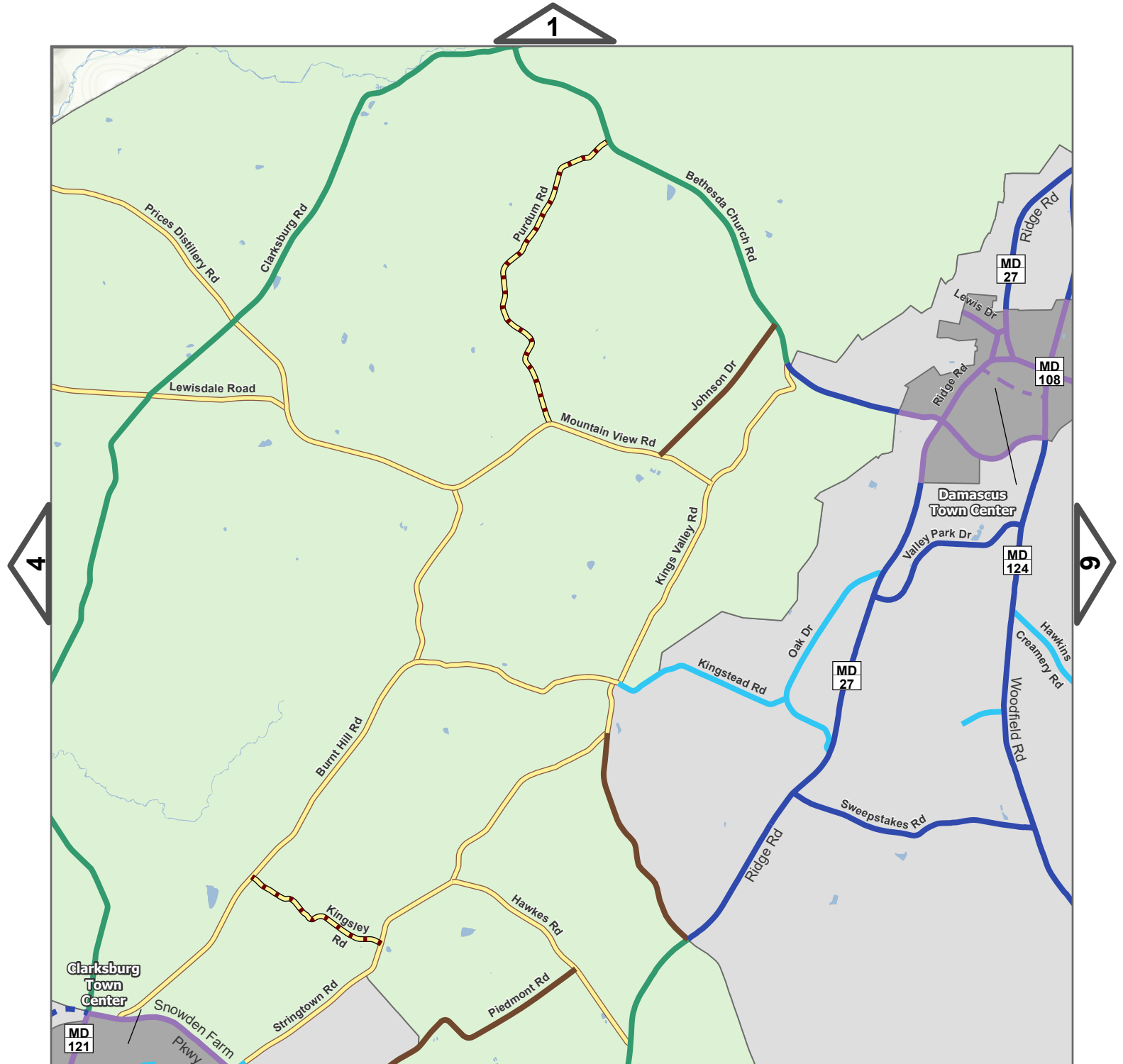


## Master Plan of Highways and Transitways Designations

- |                              |                         |
|------------------------------|-------------------------|
| Town Center Street           | Country Road            |
| Town Center Street (Planned) | Freeway                 |
| Area Connector               | Rustic Road             |
| Area Connector (Planned)     | Exceptional Rustic Road |
| Country Connector            | Transitway (Planned)    |
| Country Connector (Planned)  |                         |

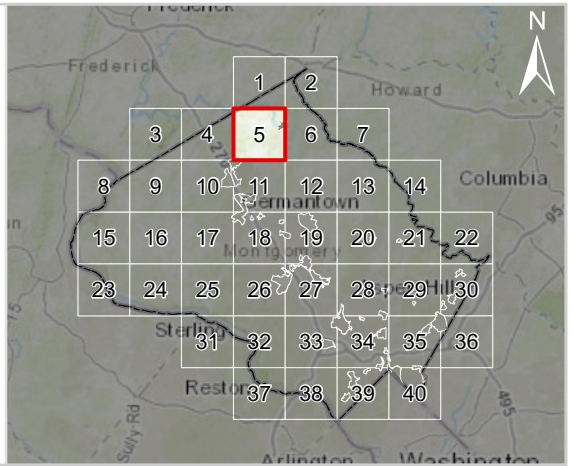
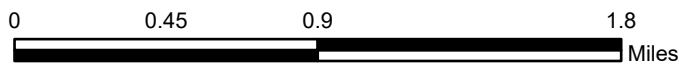
0 0.45 0.9 1.8 Miles

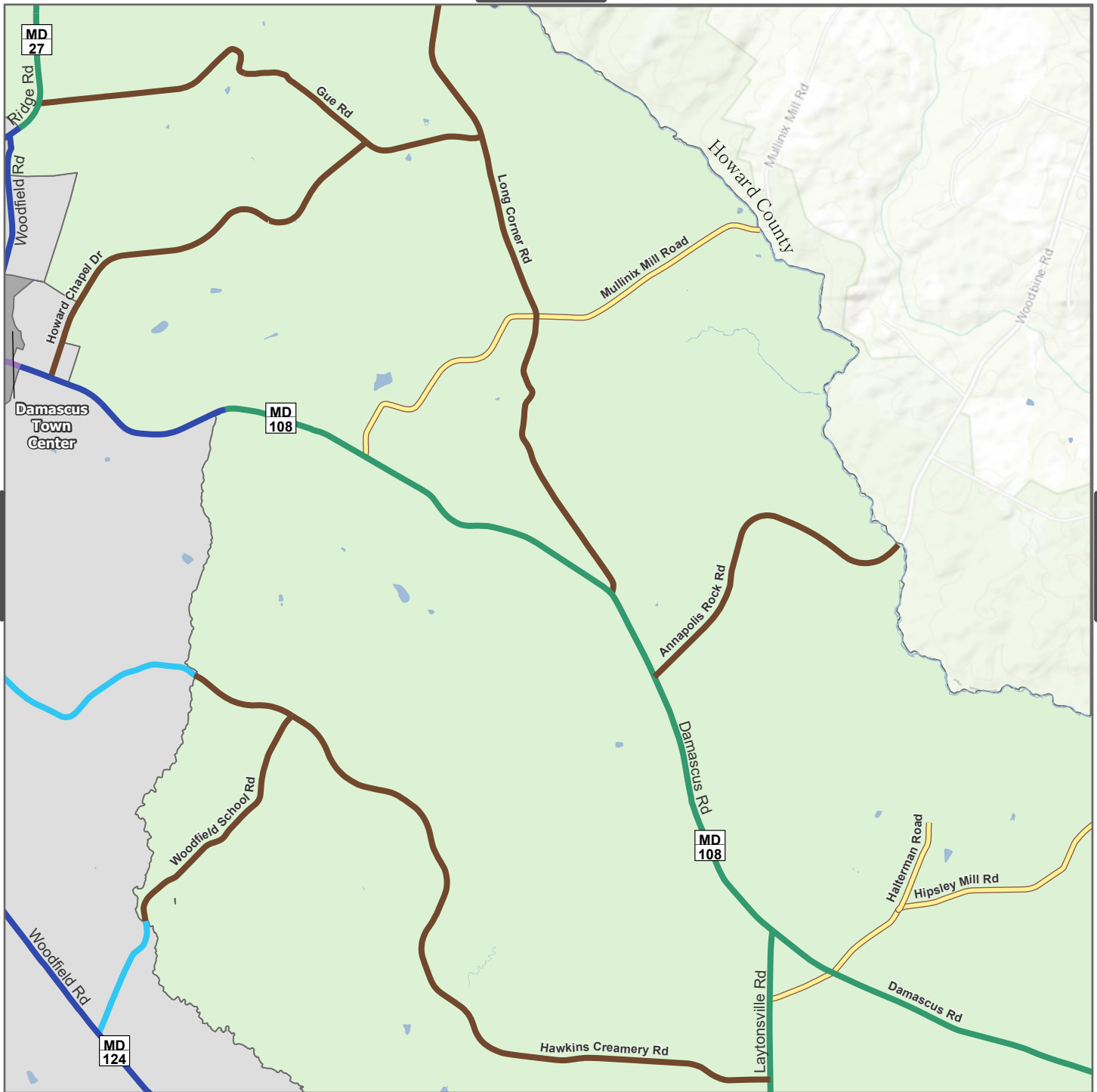




### Master Plan of Highways and Transitways Designations

- Town Center Street
- - Town Center Street (Planned)
- Area Connector
- - Area Connector (Planned)
- Neighborhood Connector
- Country Connector
- Country Road
- Rustic Road
- - Exceptional Rustic Road
- - Transitway (Planned)

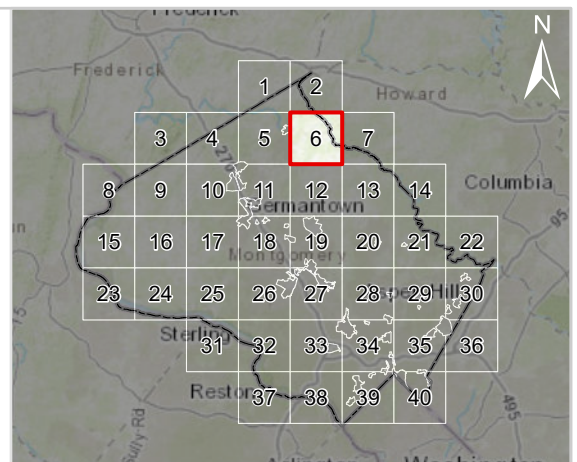




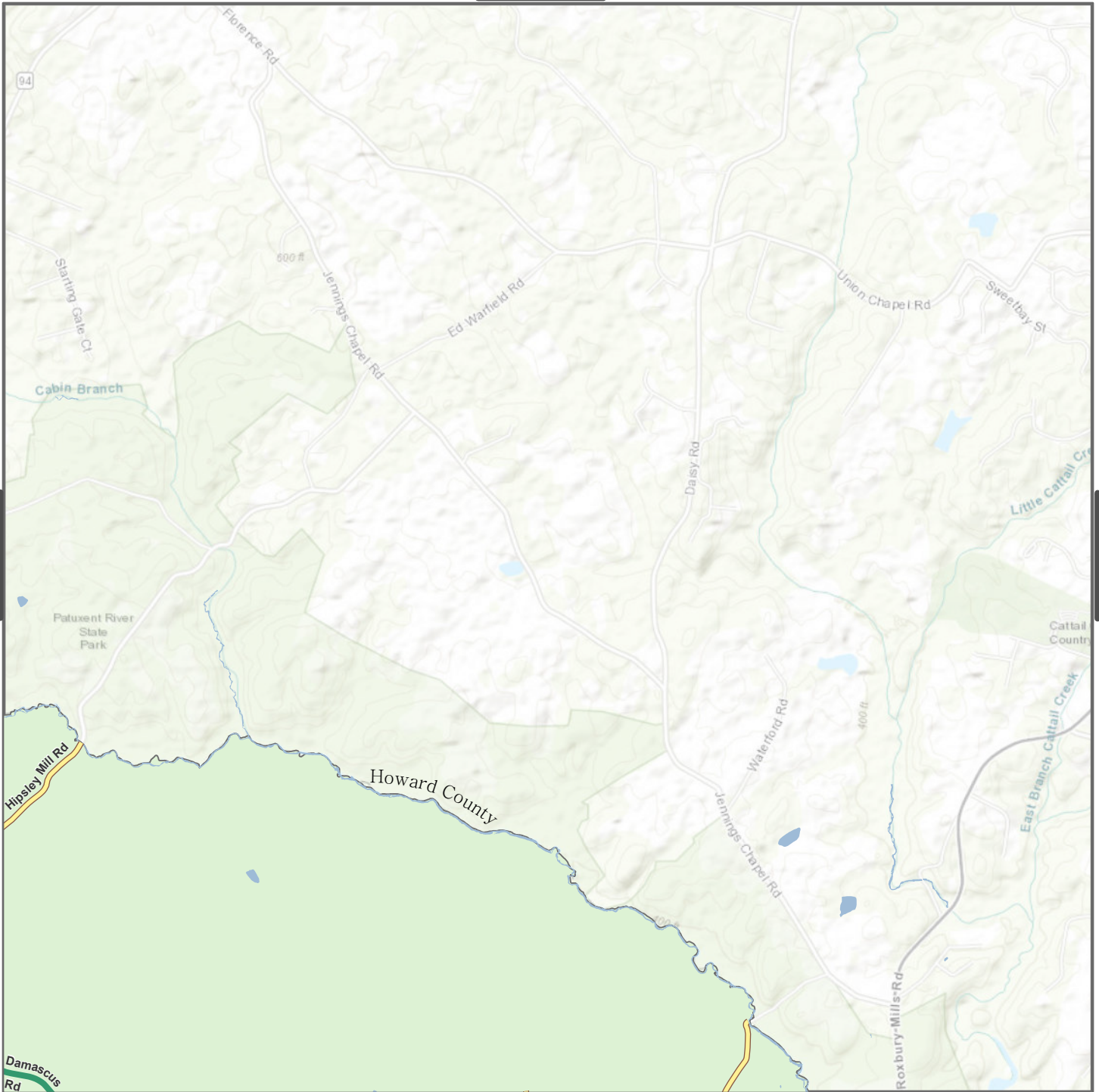
## Master Plan of Highways and Transitways Designations

- Town Center Street
- Area Connector
- Neighborhood Connector
- Country Connector
- Country Road
- Rustic Road

0 0.45 0.9 1.8 Miles



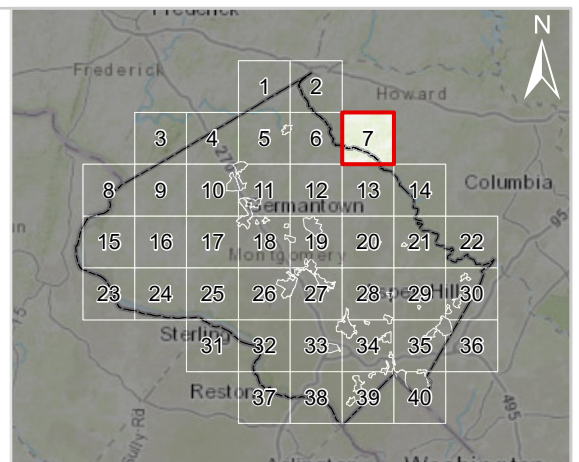




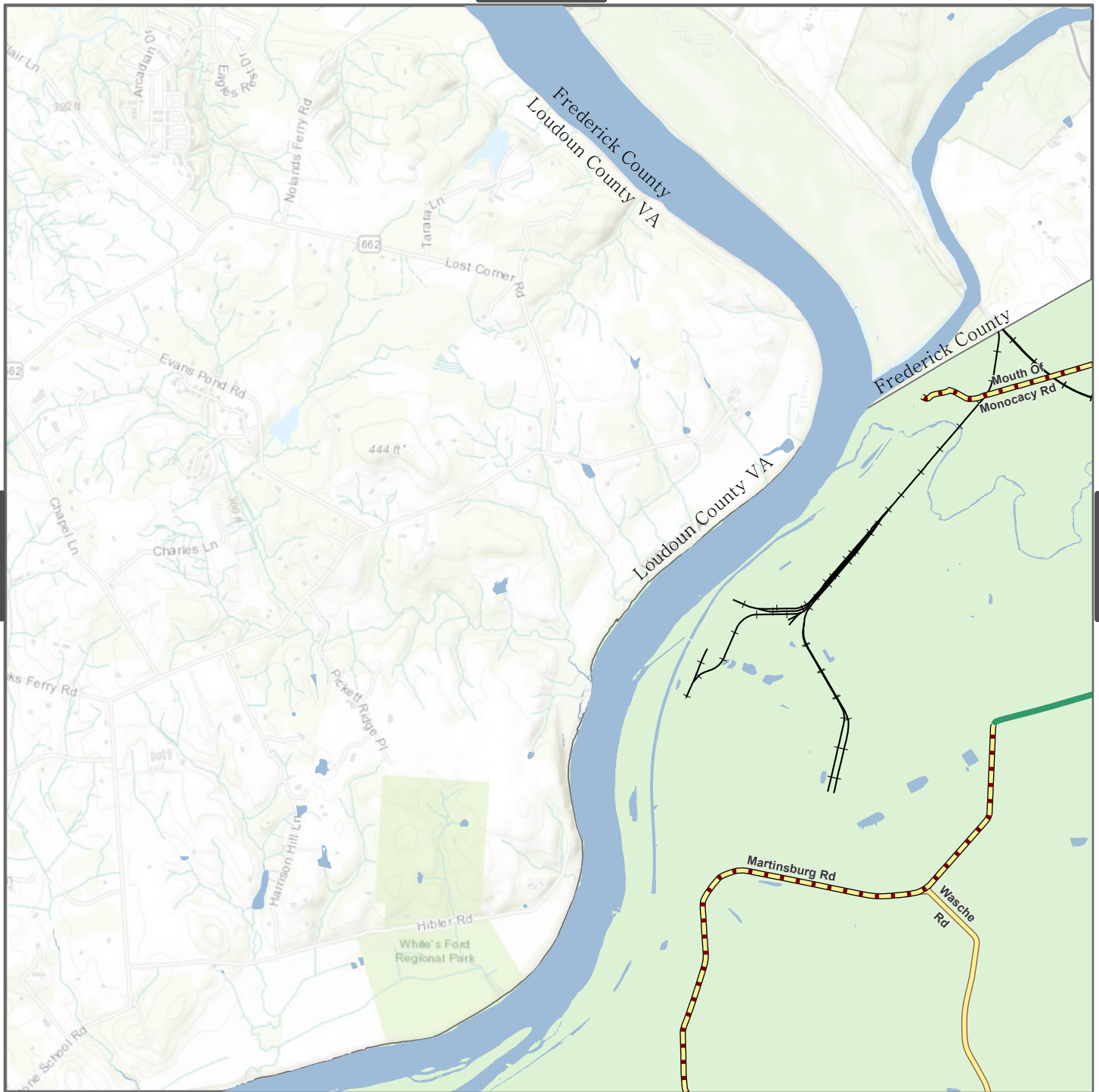
## Master Plan of Highways and Transitways Designations

— Country Connector
 — Rustic Road

0 0.45 0.9 1.8 Miles



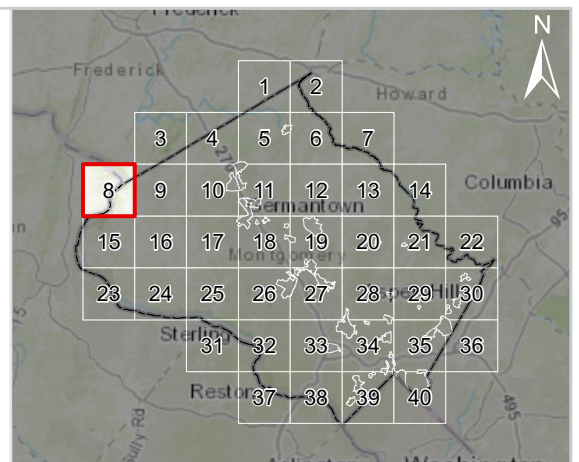
Effective: 12/12/2023



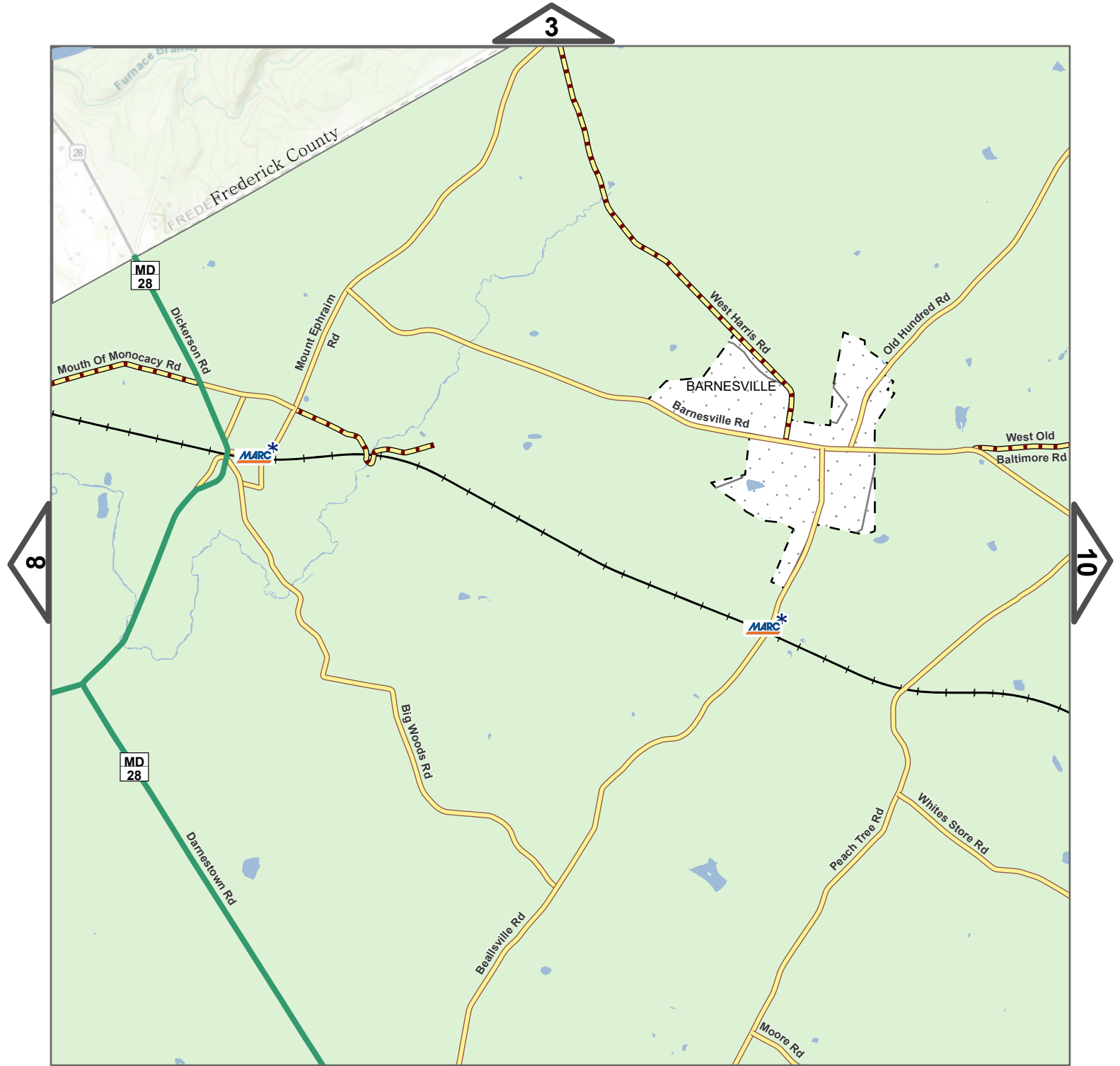
## Master Plan of Highways and Transitways Designations

- Country Connector
- Rustic Road
- - - Exceptional Rustic Road
- + + MARC - Brunswick Line

0 0.45 0.9 1.8 Miles

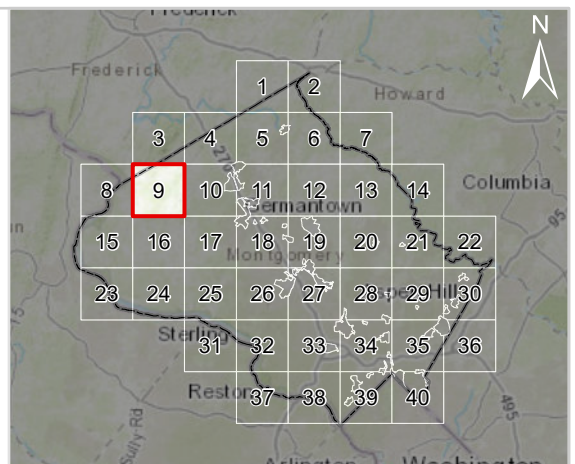
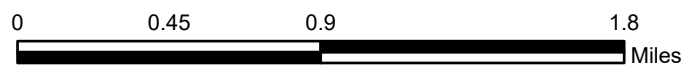




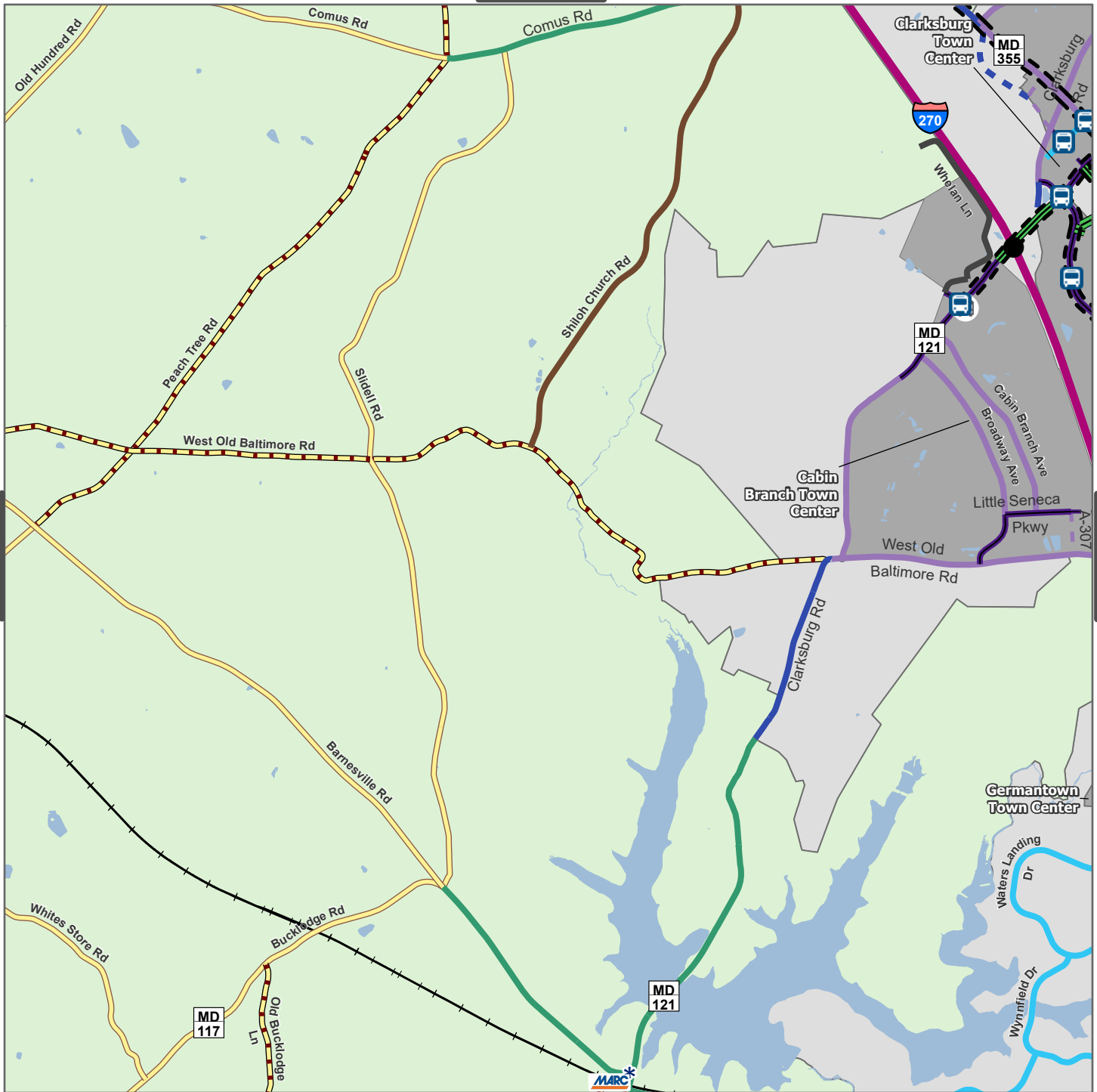


### Master Plan of Highways and Transitways Designations

- Country Connector
- Rustic Road
- Exceptional Rustic Road
- MARC - Brunswick Line



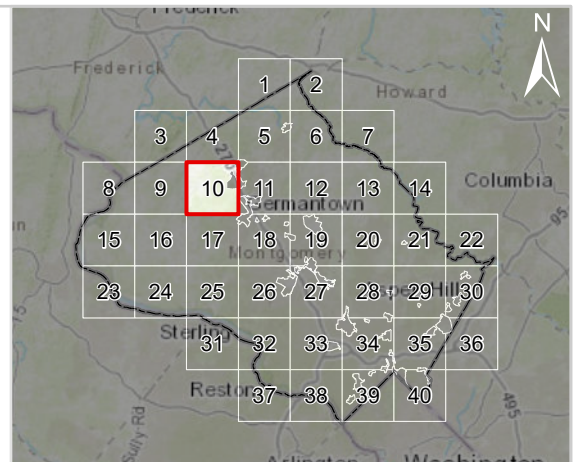


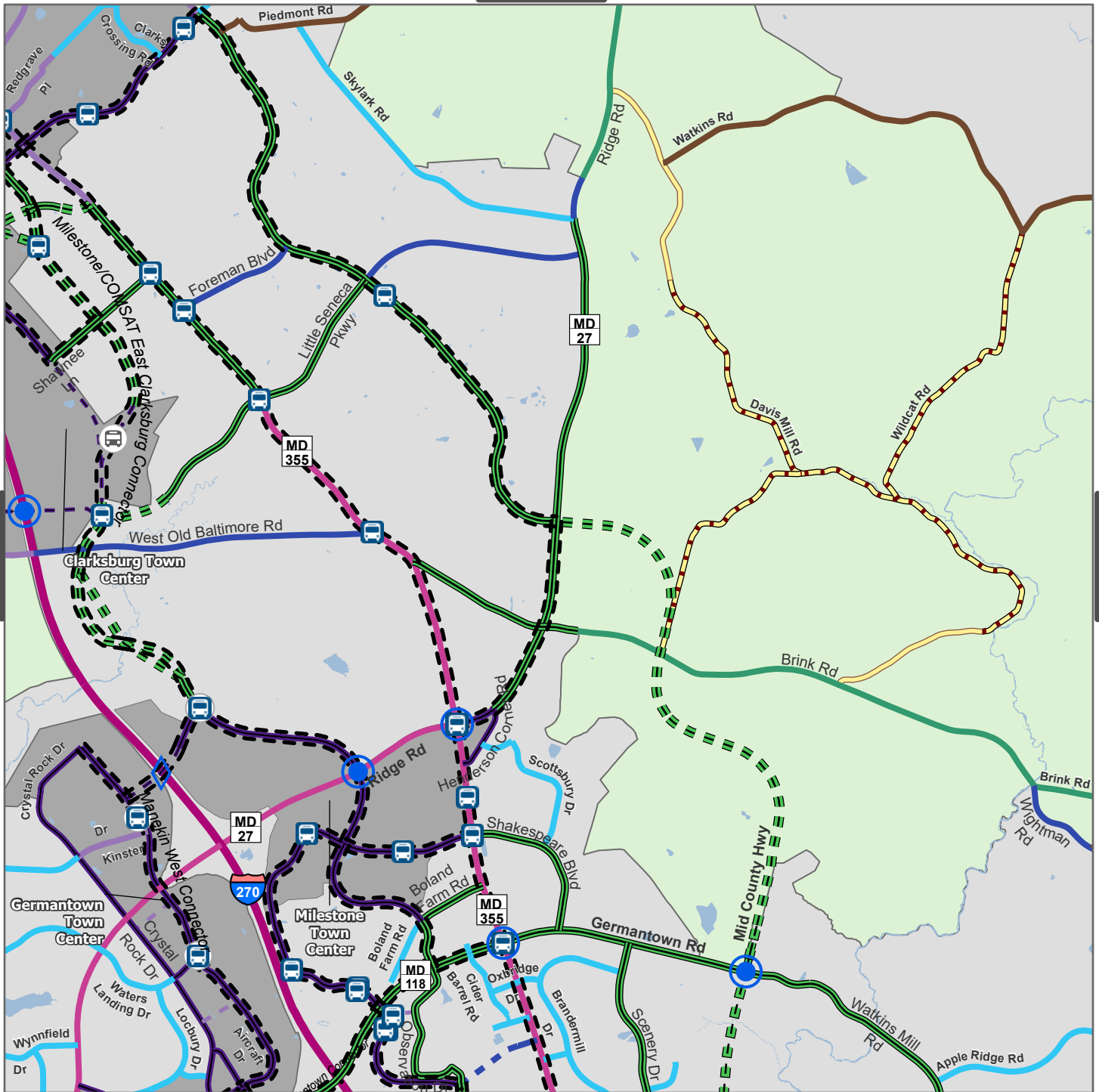


### Master Plan of Highways and Transitways Designations

- |                                 |                         |
|---------------------------------|-------------------------|
| Boulevard                       | Neighborhood Connector  |
| Boulevard (Planned)             | Industrial Street       |
| Town Center Boulevard           | Country Connector       |
| Town Center Boulevard (Planned) | Country Road            |
| Town Center Street              | Freeway                 |
| Town Center Street (Planned)    | Rustic Road             |
| Area Connector                  | Exceptional Rustic Road |
| Area Connector (Planned)        | Transitway (Planned)    |
|                                 | MARC - Brunswick Line   |

0 0.45 0.9 1.8 Miles

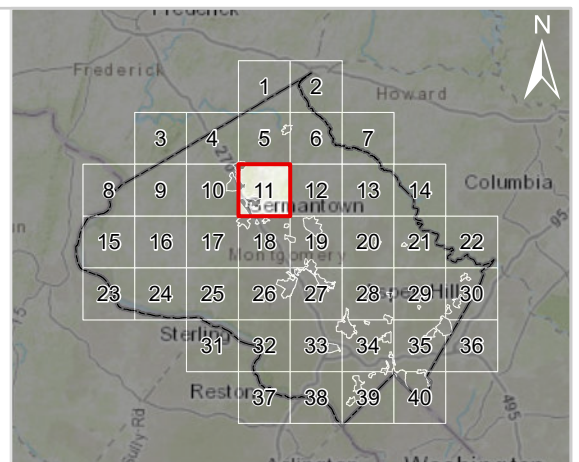


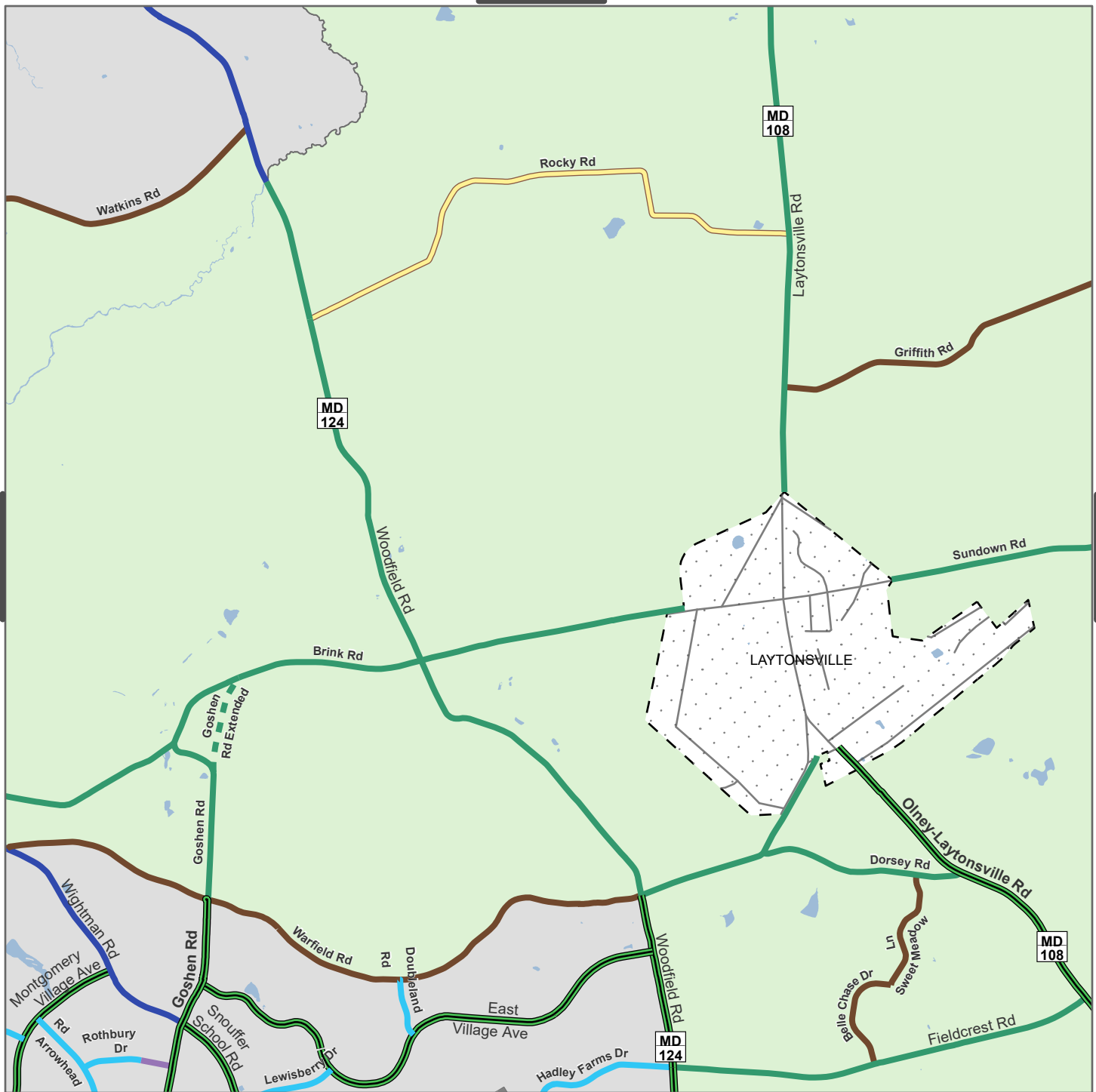


### Master Plan of Highways and Transitways Designations

- |                                 |                                  |
|---------------------------------|----------------------------------|
| Boulevard                       | Neighborhood Connector (Planned) |
| Boulevard (Planned)             | Country Connector                |
| Town Center Boulevard           | Country Road                     |
| Town Center Boulevard (Planned) | Controlled Major Highway         |
| Town Center Street              | Freeway                          |
| Town Center Street (Planned)    | Rustic Road                      |
| Area Connector                  | Exceptional Rustic Road          |
| Area Connector (Planned)        | Transitway (Planned)             |
| Neighborhood Connector          |                                  |

0 0.45 0.9 1.8 Miles

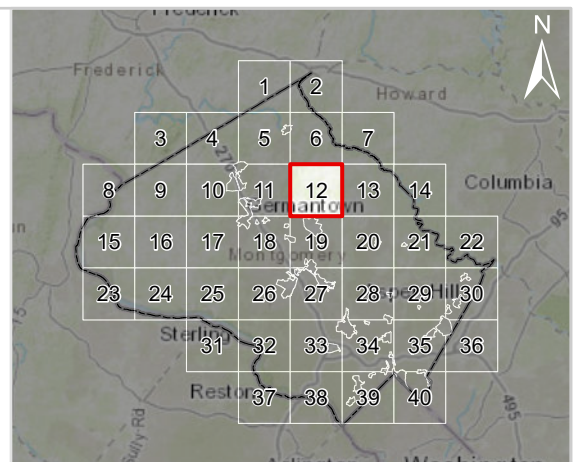




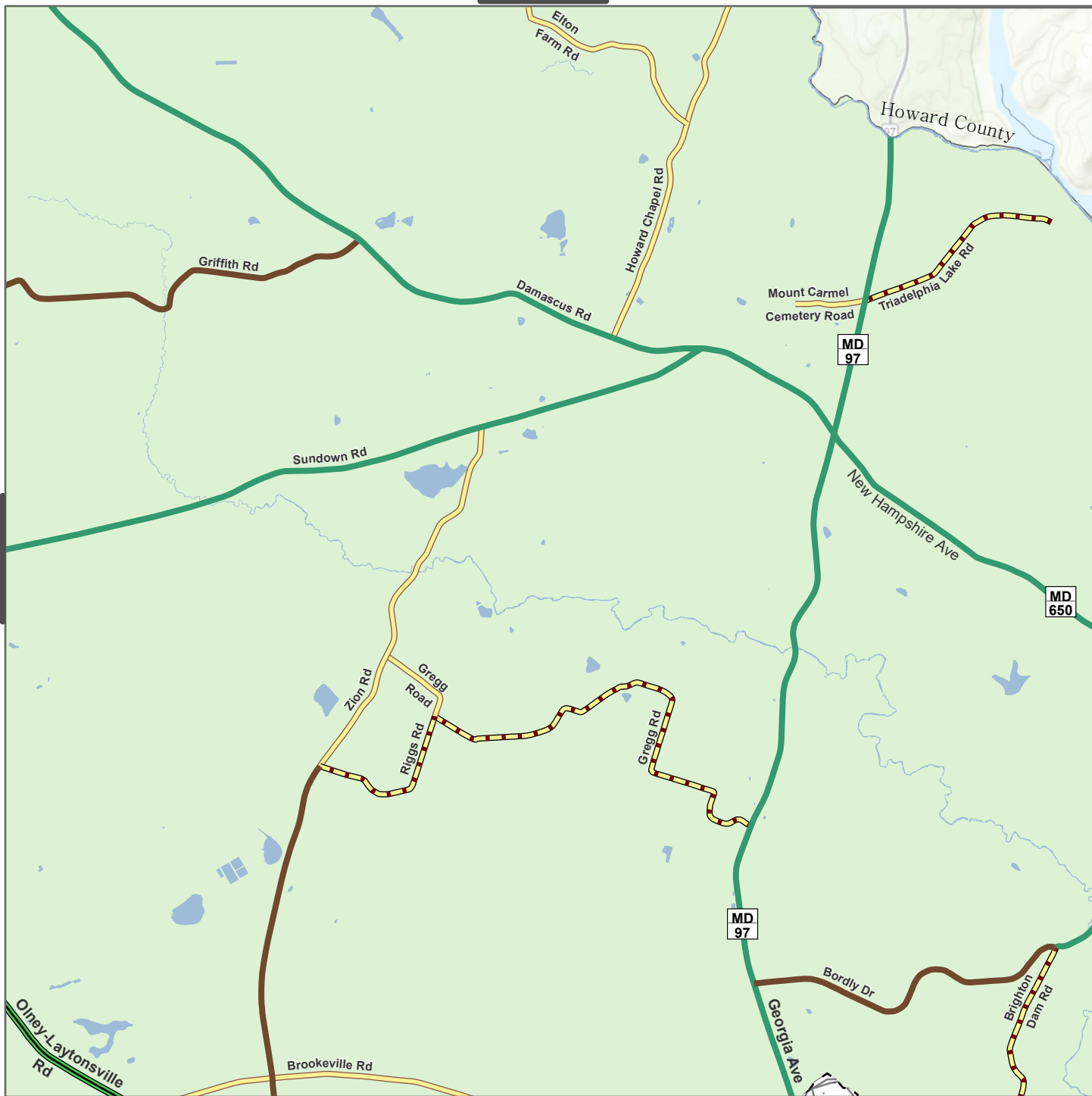
### Master Plan of Highways and Transitways Designations

- Boulevard
- Town Center Street
- Area Connector
- Neighborhood Connector
- Country Connector
- - - Country Connector (Planned)
- Country Road
- Rustic Road

0 0.45 0.9 1.8 Miles

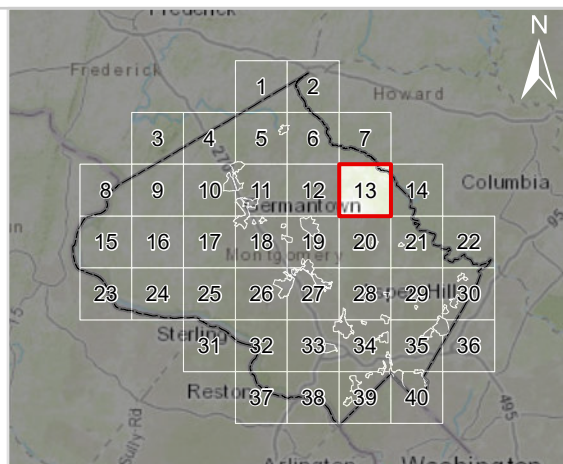



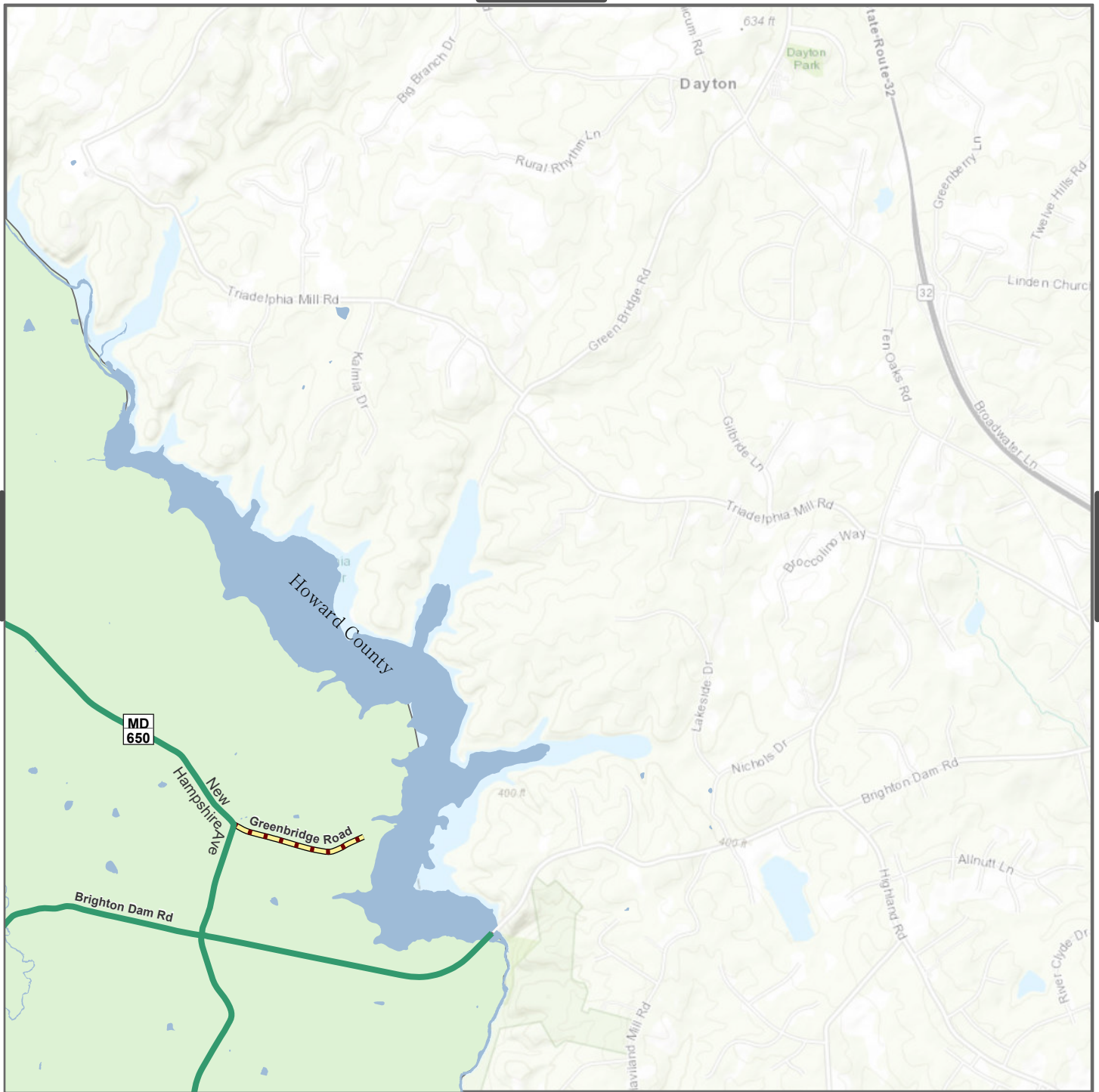




### Master Plan of Highways and Transitways Designations

- Boulevard
- Country Connector
- Country Road
- Rustic Road
- Exceptional Rustic Road

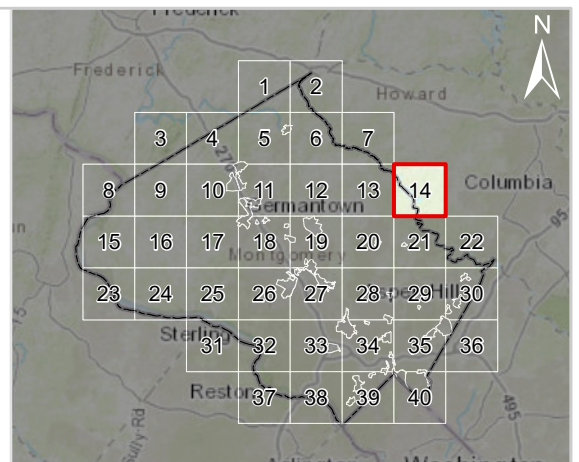




## Master Plan of Highways and Transitways Designations

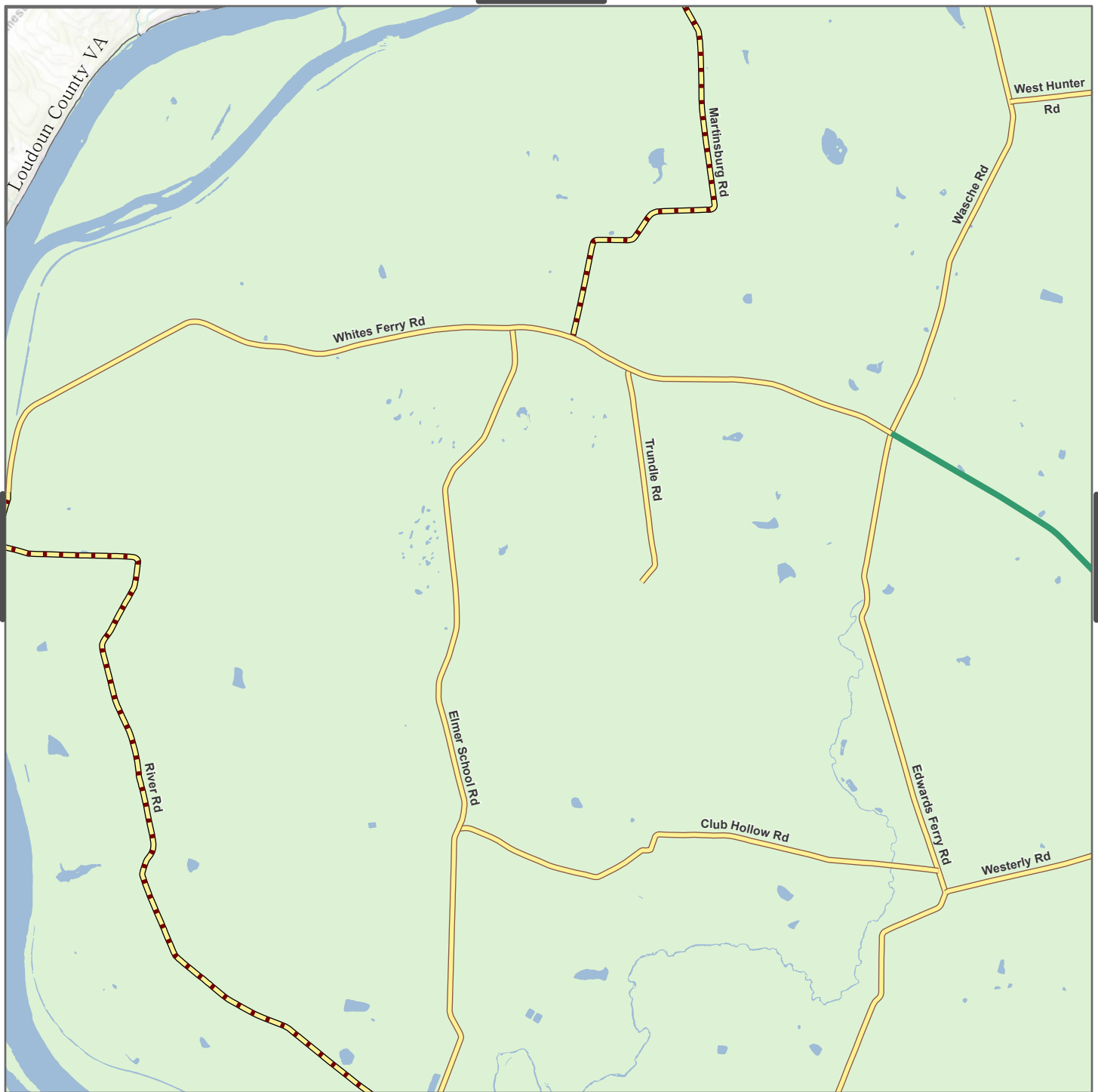
— Country Connector
 — Exceptional Rustic Road

0 0.45 0.9 1.8 Miles



Effective: 12/12/2023

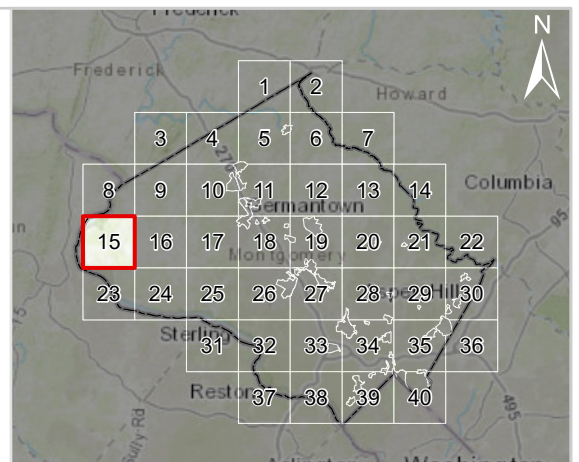


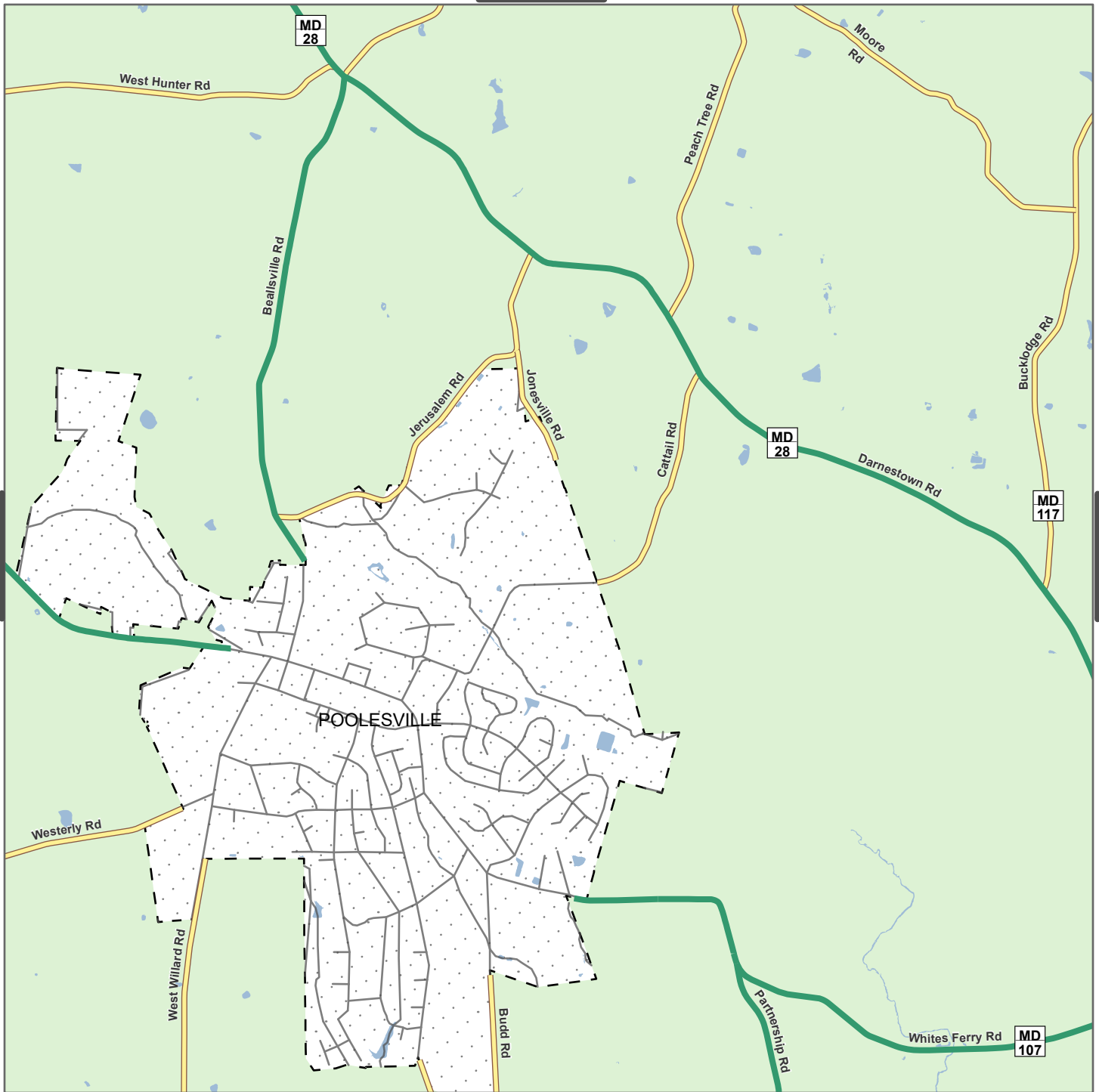


## Master Plan of Highways and Transitways Designations

- Country Connector
- Rustic Road
- Exceptional Rustic Road

0 0.45 0.9 1.8 Miles

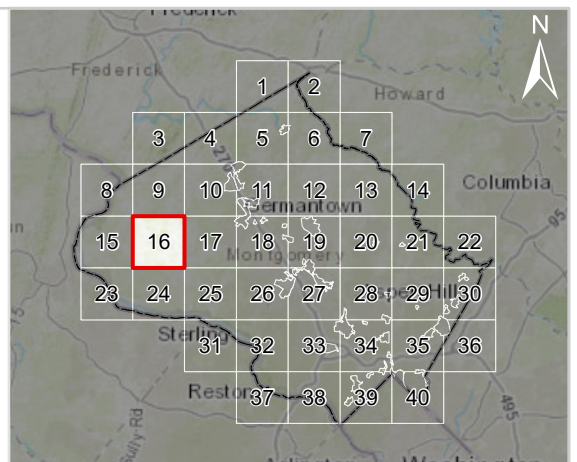




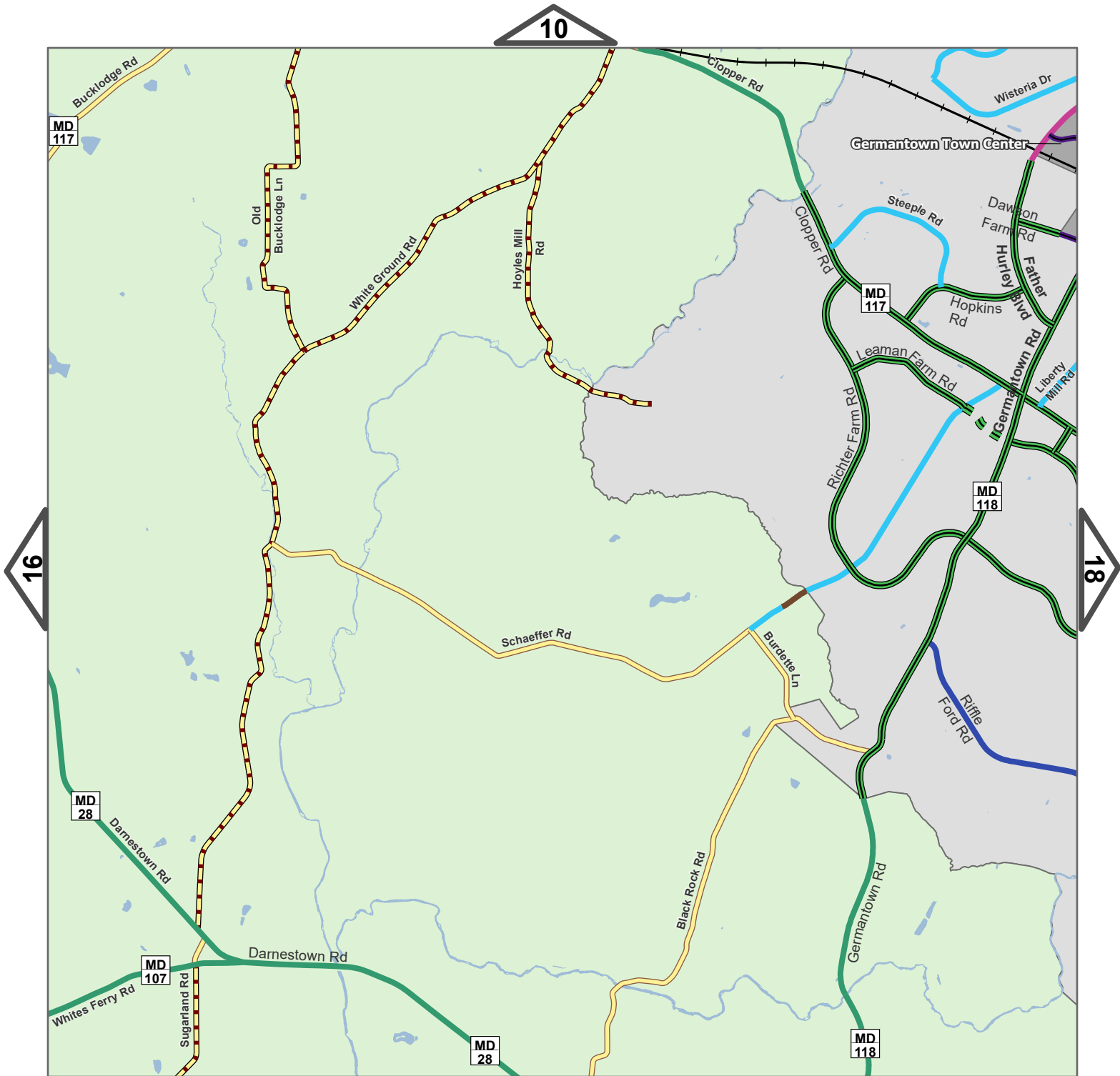
## Master Plan of Highways and Transitways Designations

Country Connector      Rustic Road

0      0.45      0.9      1.8  
Miles



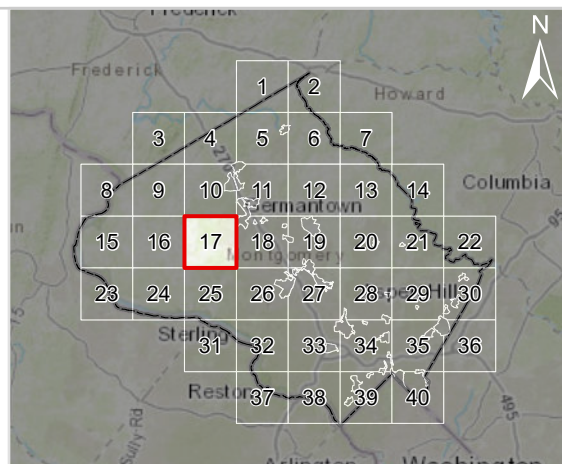


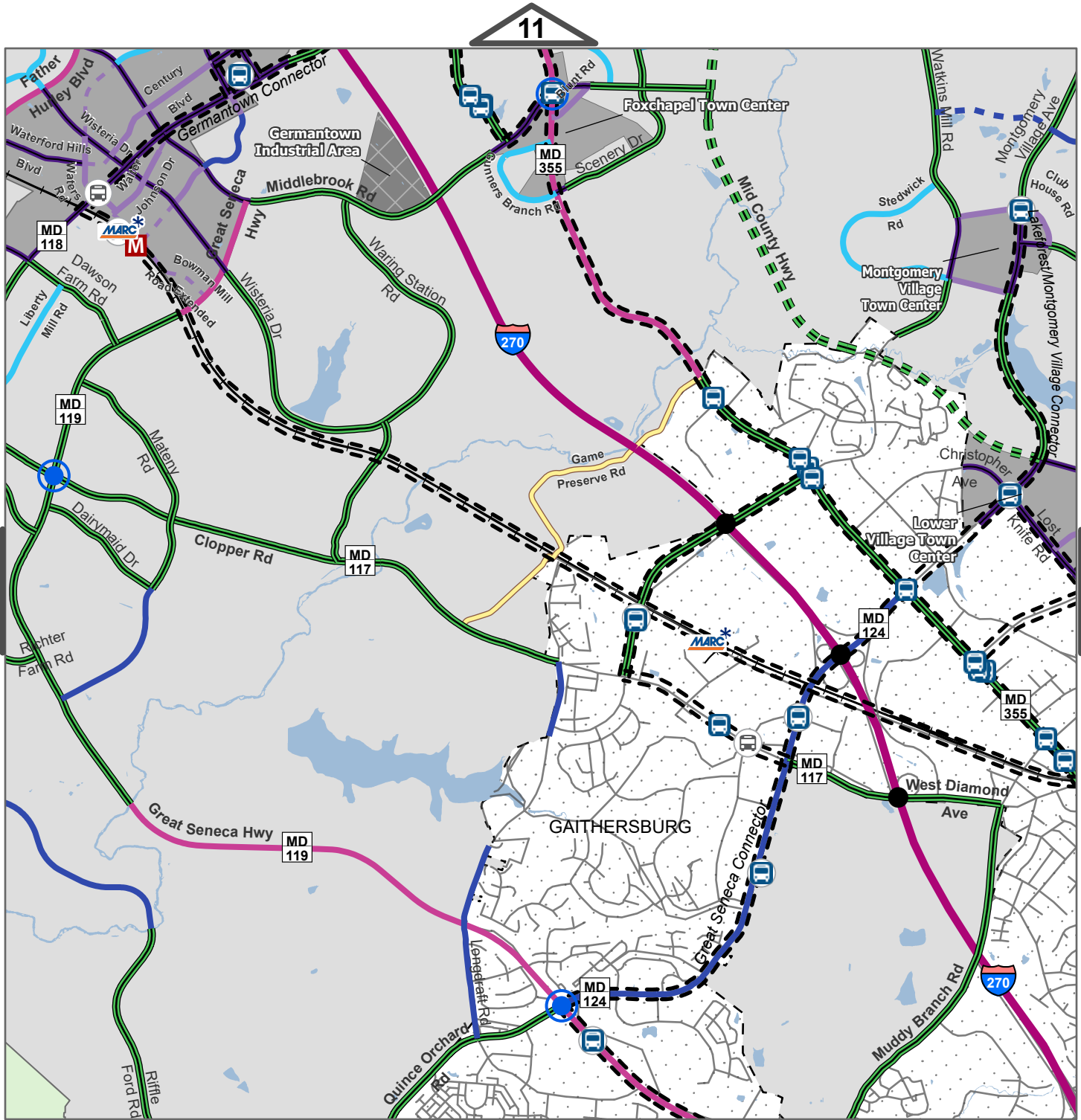


## Master Plan of Highways and Transitways Designations

- Boulevard
- - - Boulevard (Planned)
- Town Center Boulevard
- Area Connector
- Neighborhood Connector
- Country Connector
- Country Road
- Controlled Major Highway
- Rustic Road
- - - Exceptional Rustic Road
- + + MARC - Brunswick Line

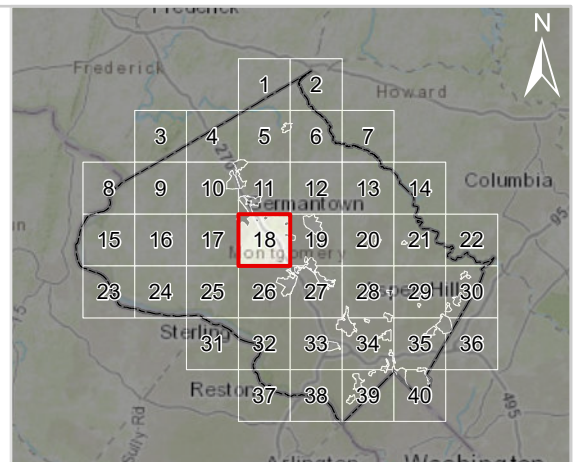
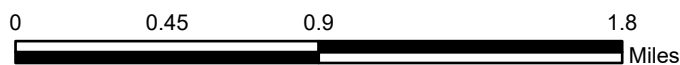
0 0.45 0.9 1.8 Miles



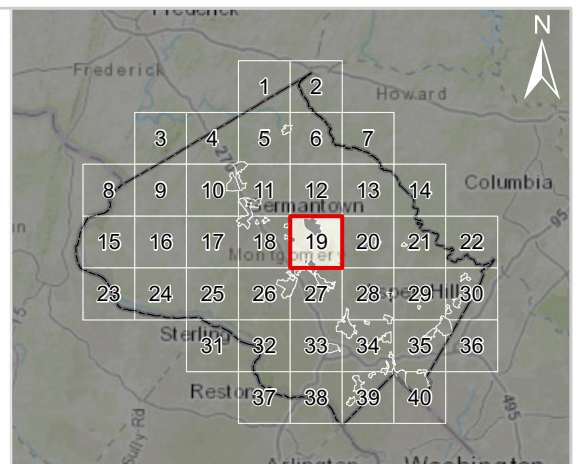
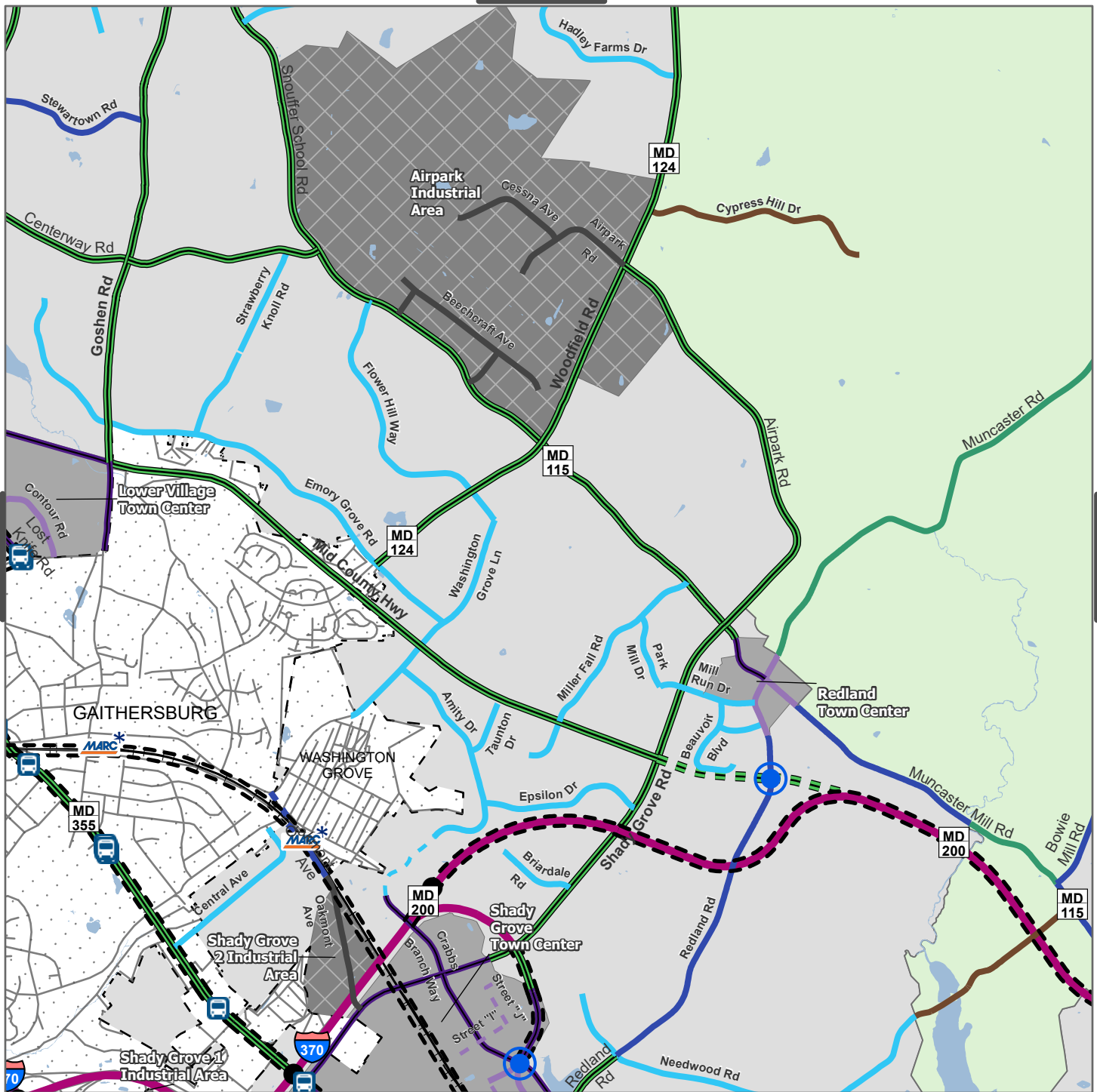


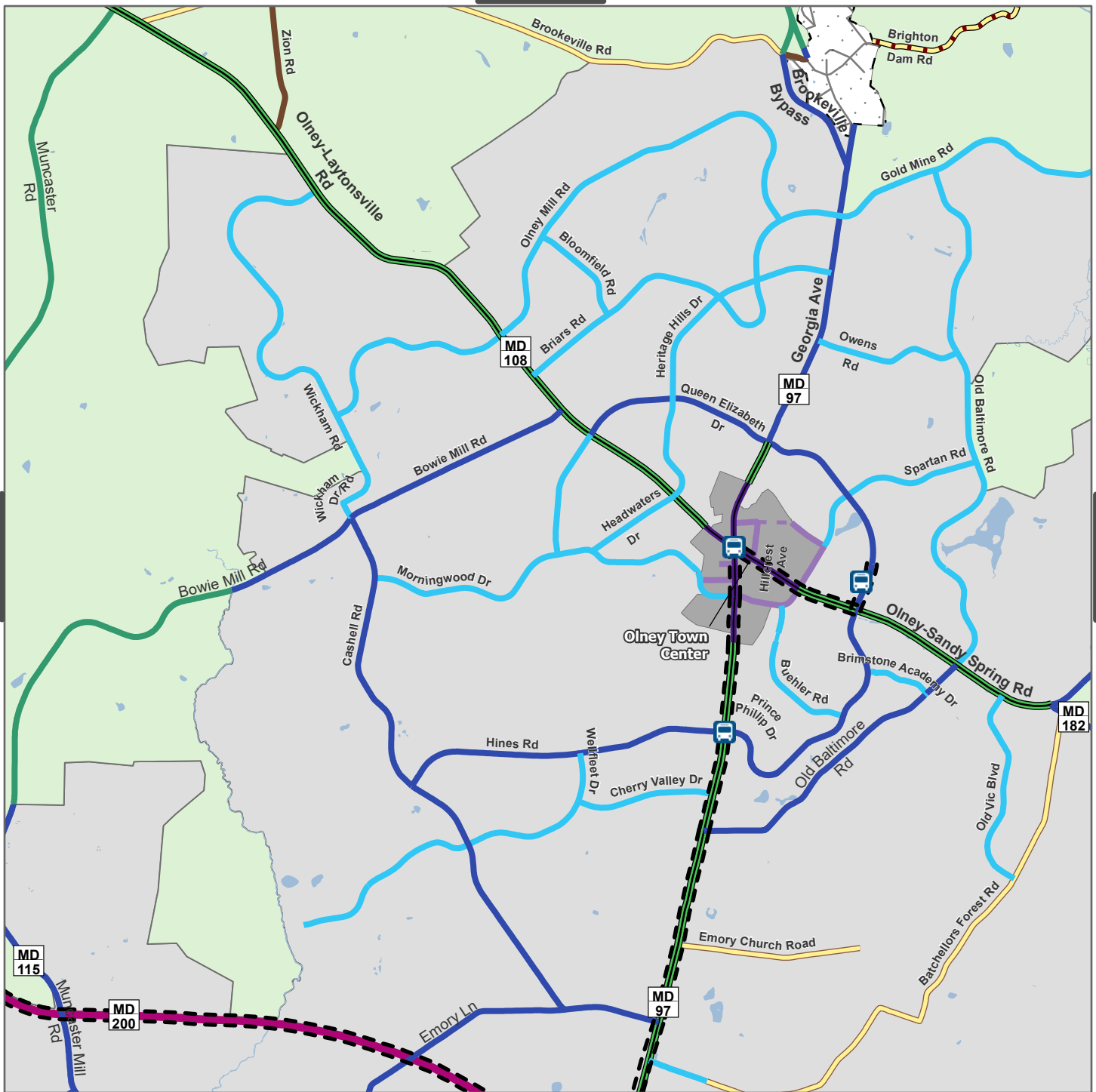
### Master Plan of Highways and Transitways Designations

- |                              |                          |
|------------------------------|--------------------------|
| Boulevard                    | Neighborhood Connector   |
| Boulevard (Planned)          | Controlled Major Highway |
| Town Center Boulevard        | Freeway                  |
| Town Center Street           | Rustic Road              |
| Town Center Street (Planned) | Transitway (Planned)     |
| Area Connector               | MARC - Brunswick Line    |
| Area Connector (Planned)     |                          |





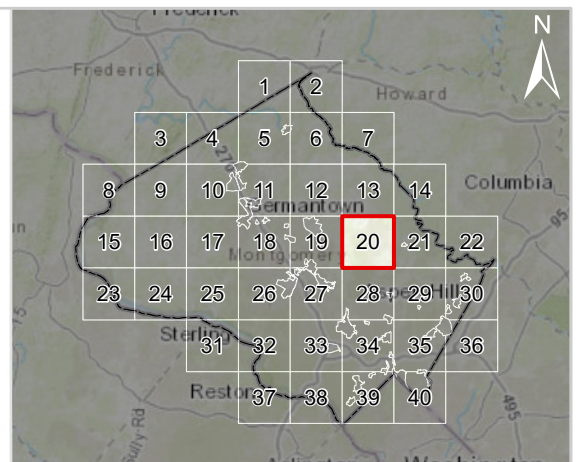


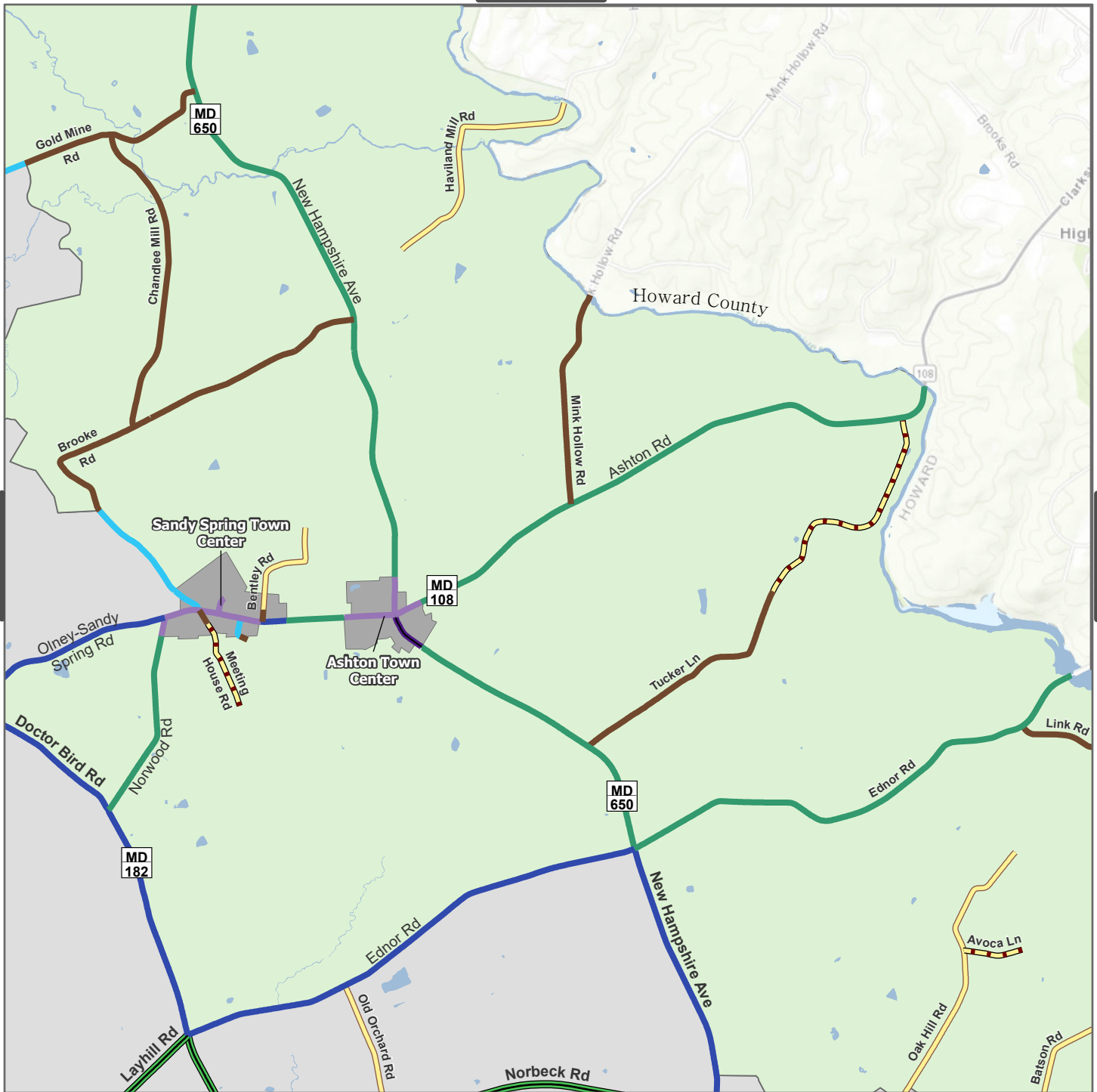


### Master Plan of Highways and Transitways Designations

- Boulevard
- Town Center Boulevard
- Town Center Street
- - Town Center Street (Planned)
- Area Connector
- Neighborhood Connector
- - Neighborhood Connector (Planned)
- Country Connector
- Country Road
- Freeway
- Rustic Road
- - Exceptional Rustic Road
- - Transitway (Planned)

0 0.45 0.9 1.8 Miles

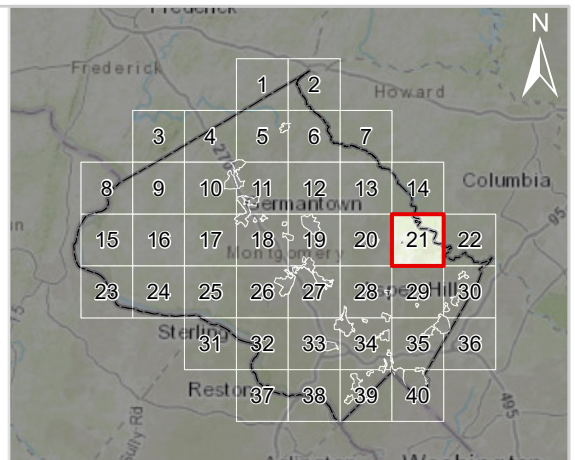




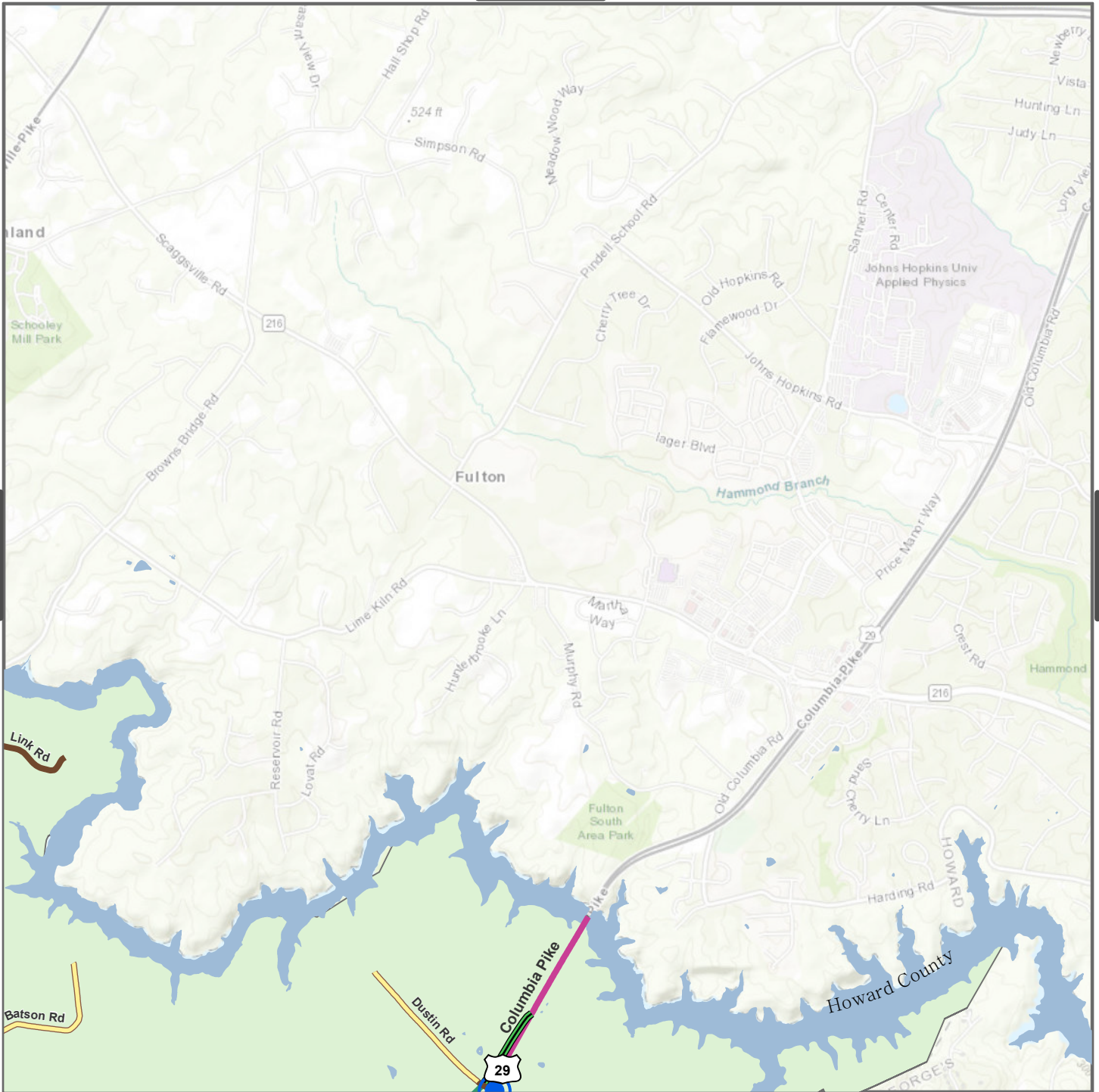
### Master Plan of Highways and Transitways Designations

- Boulevard
- Town Center Boulevard
- Town Center Street
- Area Connector
- Neighborhood Connector
- Country Connector
- Country Road
- Rustic Road
- Exceptional Rustic Road

0 0.45 0.9 1.8 Miles



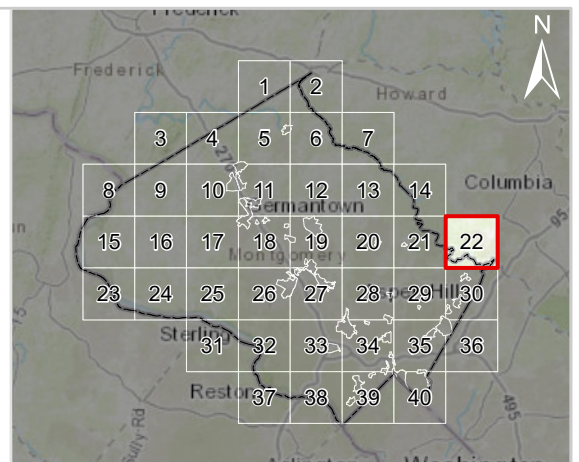




### Master Plan of Highways and Transitways Designations

- Boulevard
- Country Connector
- Country Road
- Controlled Major Highway
- Rustic Road

0 0.45 0.9 1.8 Miles

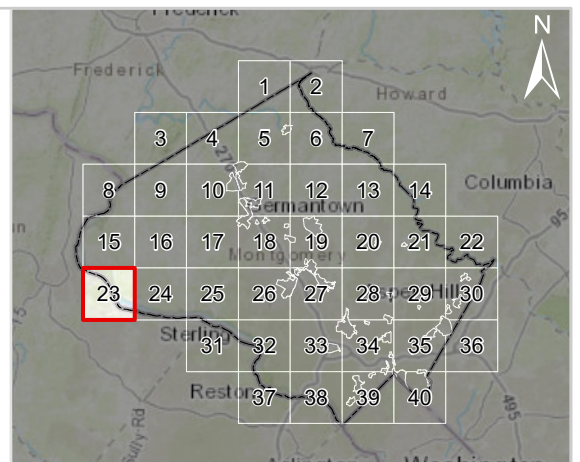




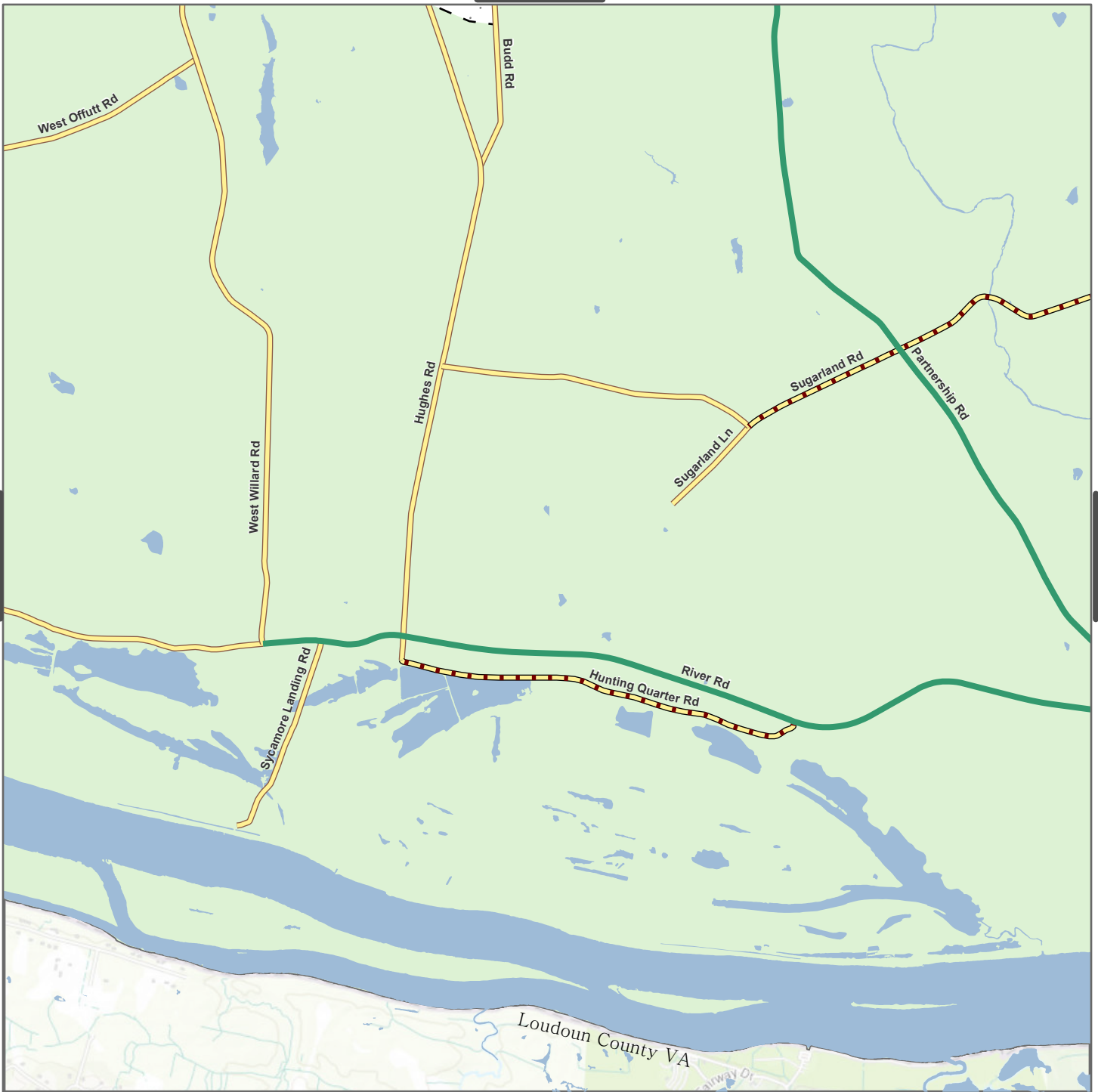
## Master Plan of Highways and Transitways Designations

— Rustic Road      — Exceptional Rustic Road

0 0.45 0.9 1.8 Miles



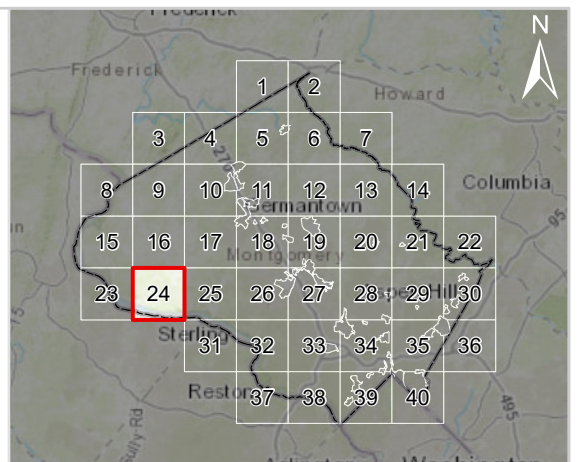




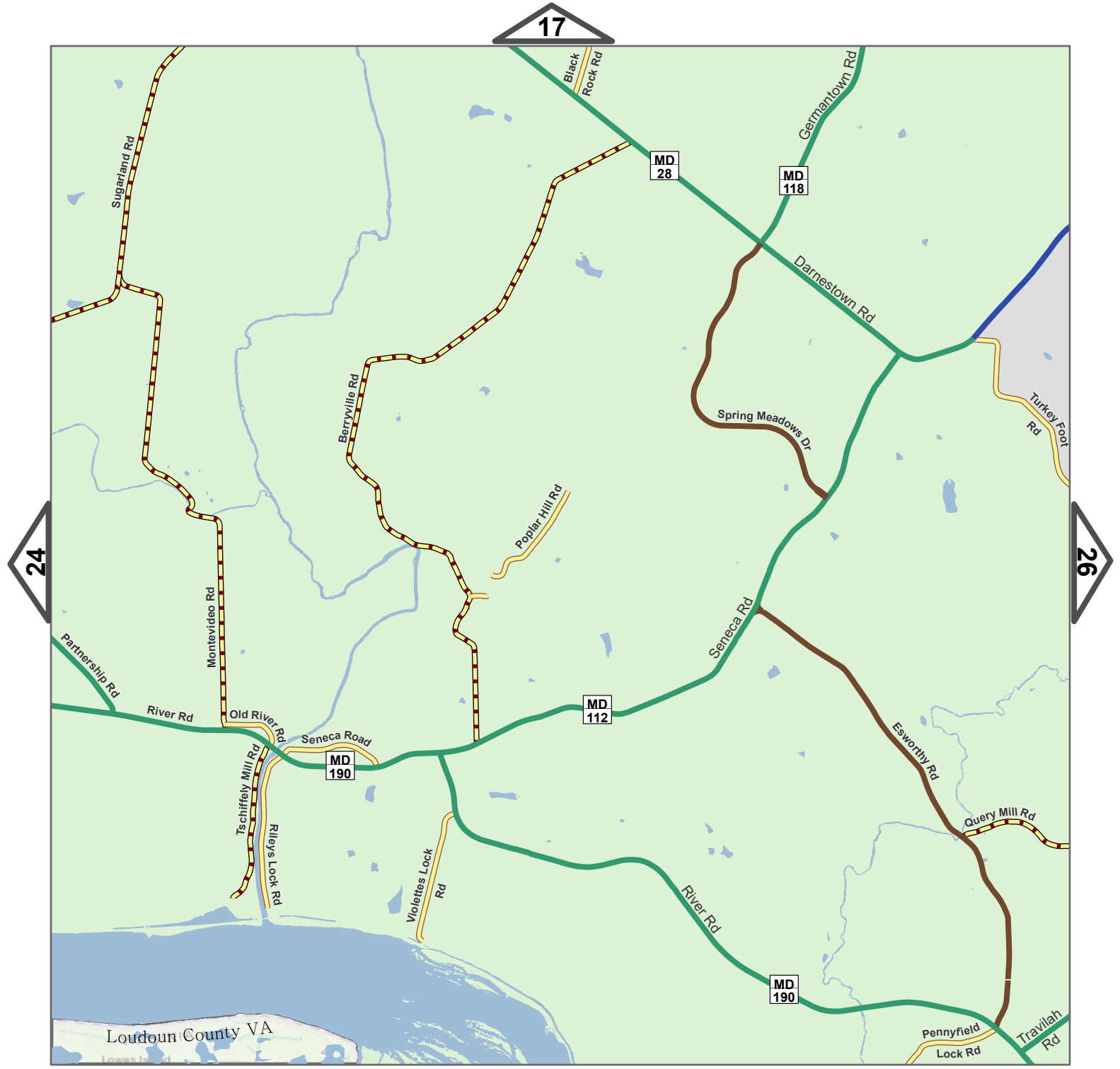
## Master Plan of Highways and Transitways Designations

- Country Connector
- Rustic Road
- Exceptional Rustic Road

0 0.45 0.9 1.8 Miles

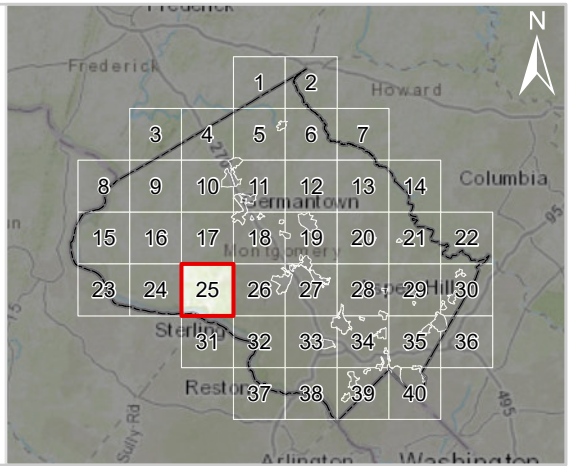
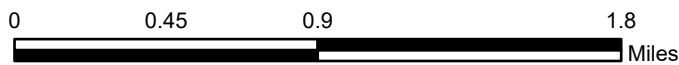


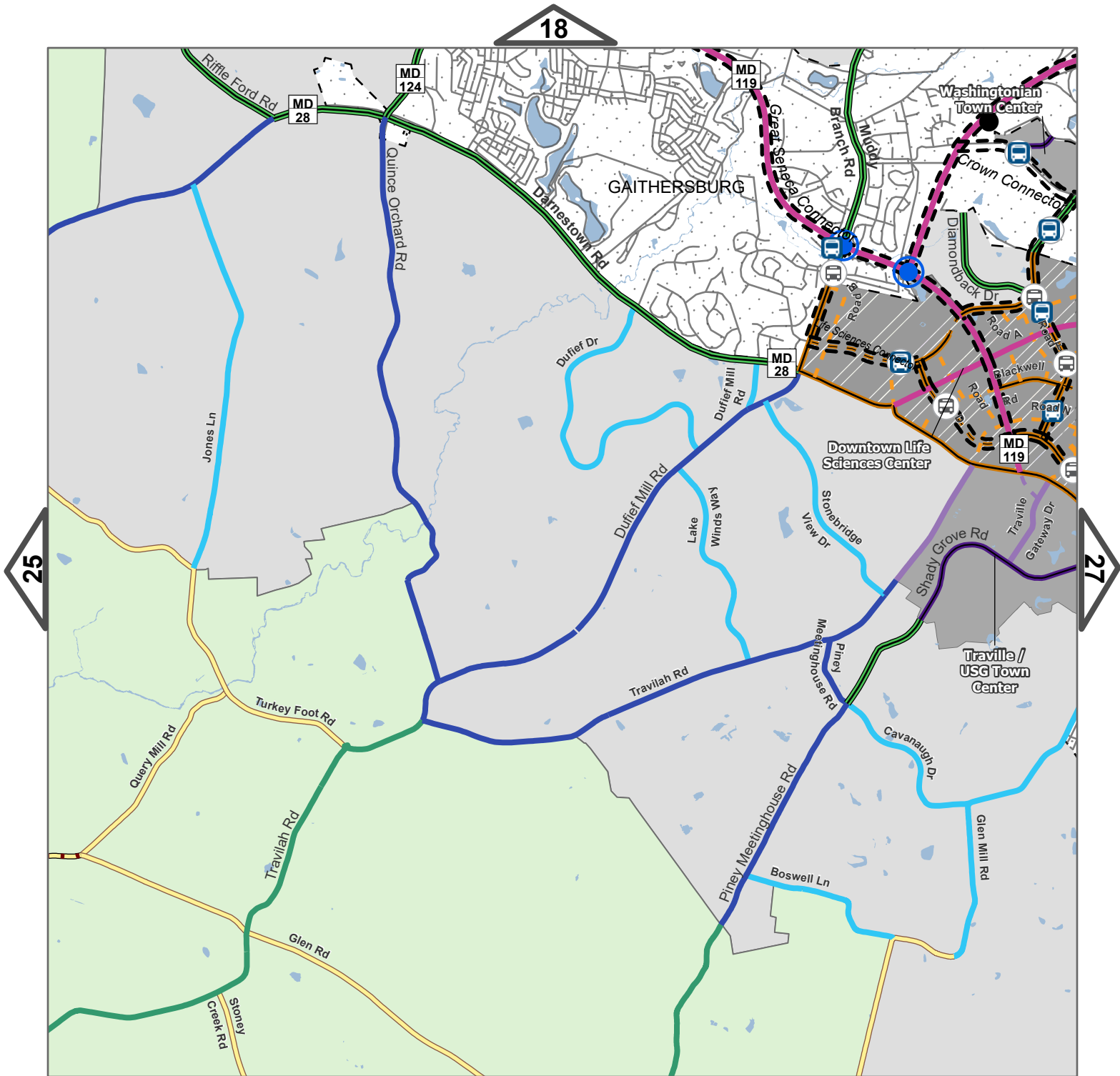




**Master Plan of Highways and Transitways Designations**

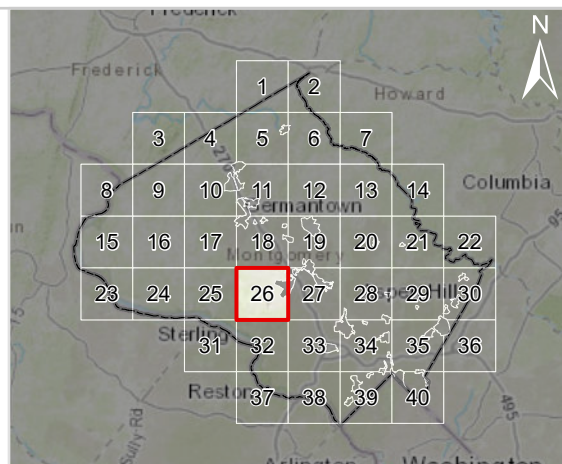
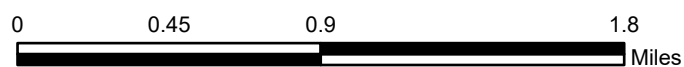
- Area Connector
- Country Connector
- Country Road
- Rustic Road
- Exceptional Rustic Road

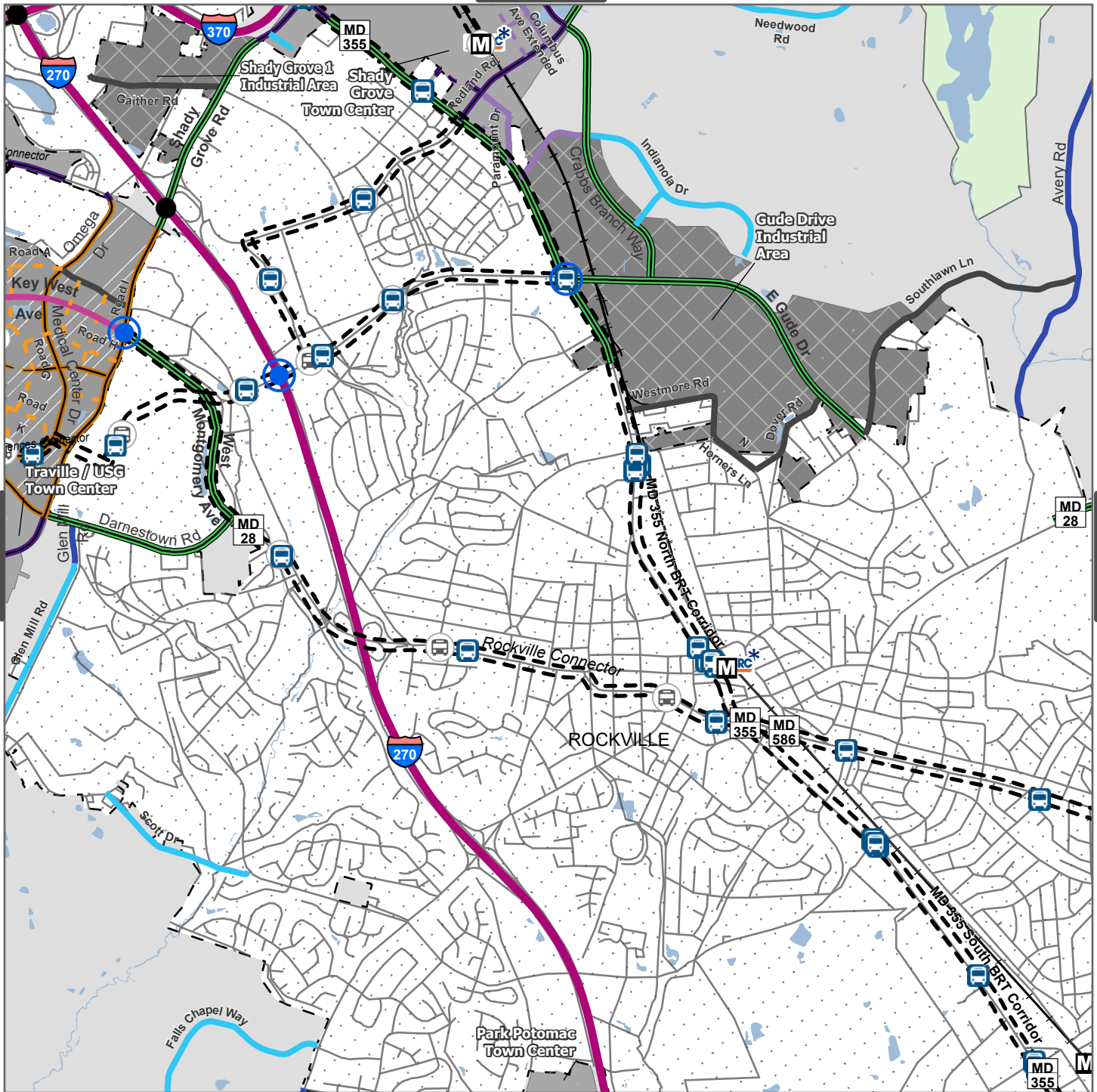




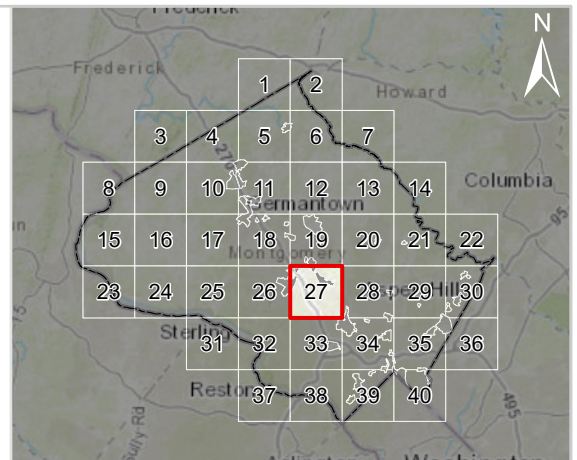
## Master Plan of Highways and Transitways Designations

- |                              |                          |
|------------------------------|--------------------------|
| Downtown Boulevard           | Area Connector           |
| Downtown Boulevard (Planned) | Neighborhood Connector   |
| Downtown Street              | Country Connector        |
| Downtown Street (Planned)    | Controlled Major Highway |
| Boulevard                    | Rustic Road              |
| Town Center Boulevard        | Exceptional Rustic Road  |
| Town Center Street           | Transitway (Planned)     |
| Town Center Street (Planned) |                          |

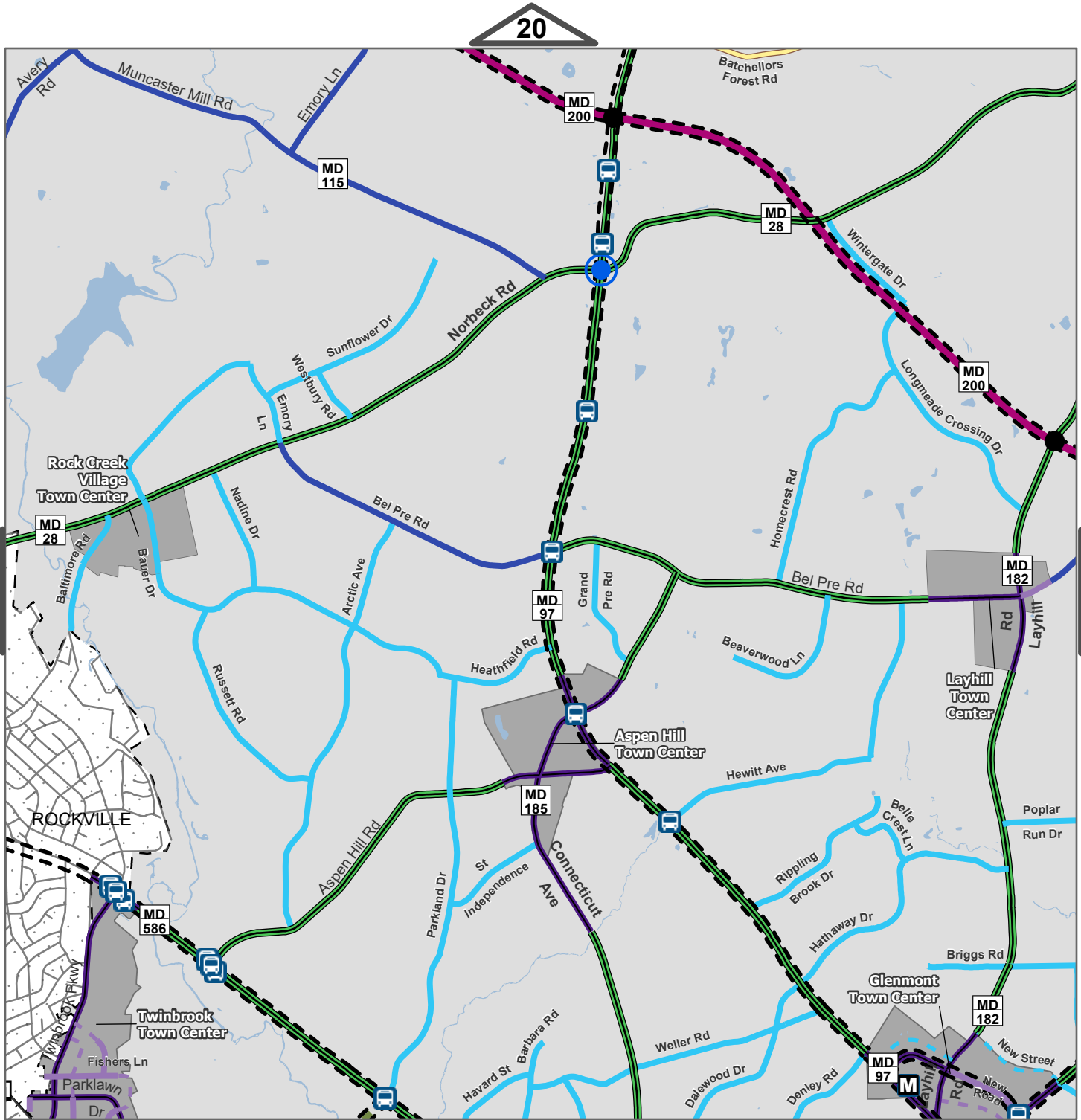




### Master Plan of Highways and Transitways Designations

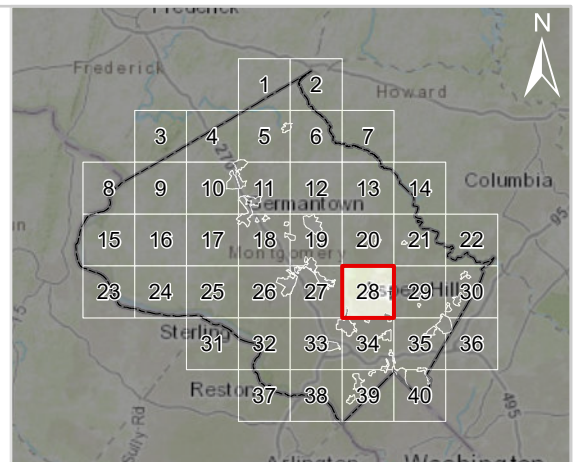
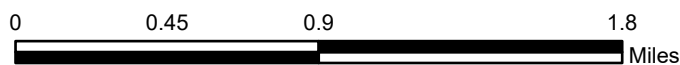






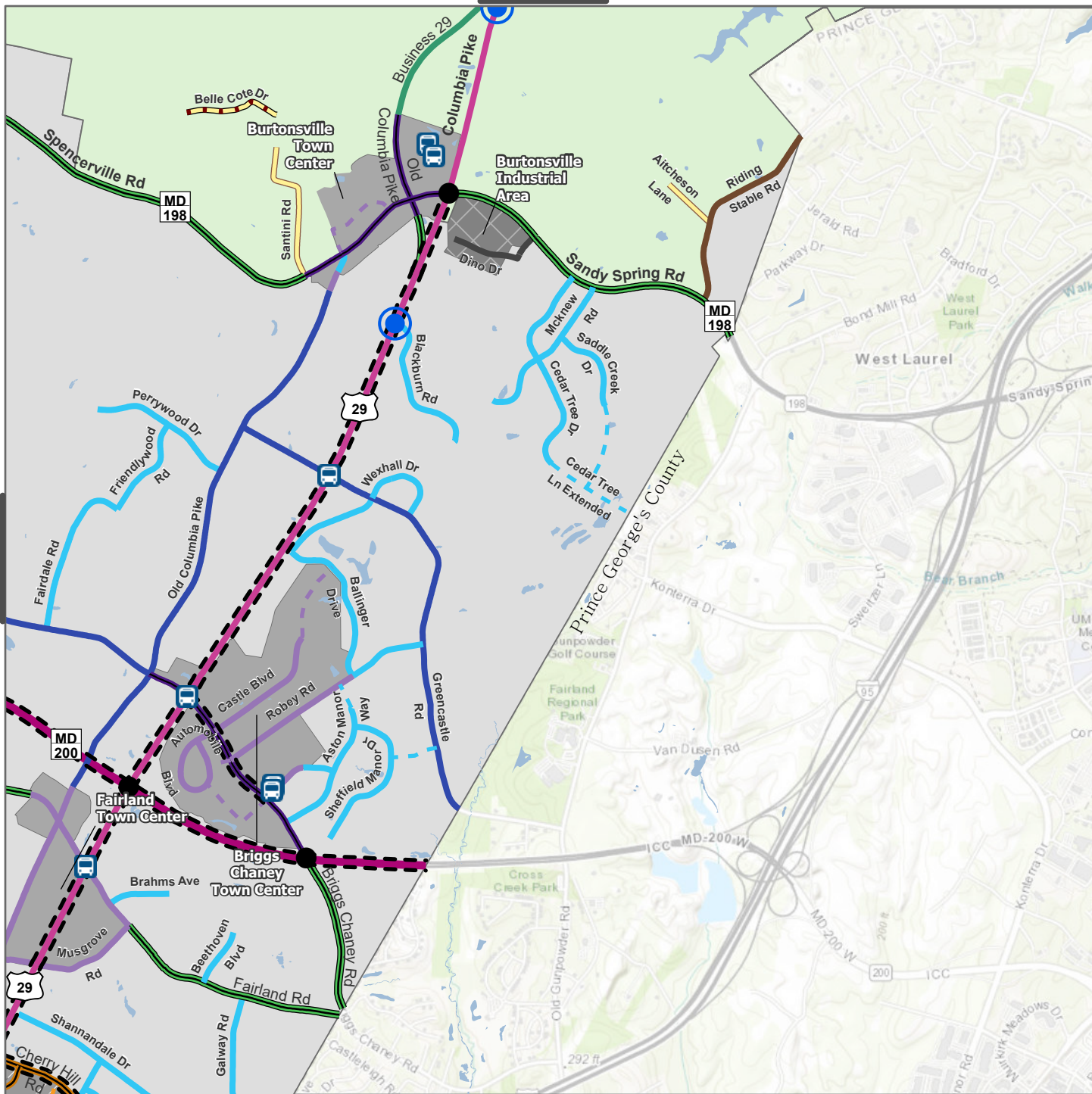
### Master Plan of Highways and Transitways Designations

- Boulevard
- Town Center Boulevard
- Town Center Street
- - Town Center Street (Planned)
- Area Connector
- Neighborhood Connector
- - Neighborhood Connector (Planned)
- - Parkway (Planned)
- Freeway
- Rustic Road
- - Transitway (Planned)
- + + MARC - Brunswick Line



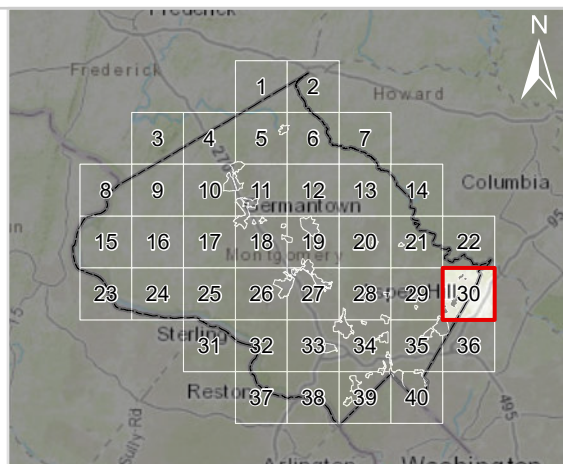





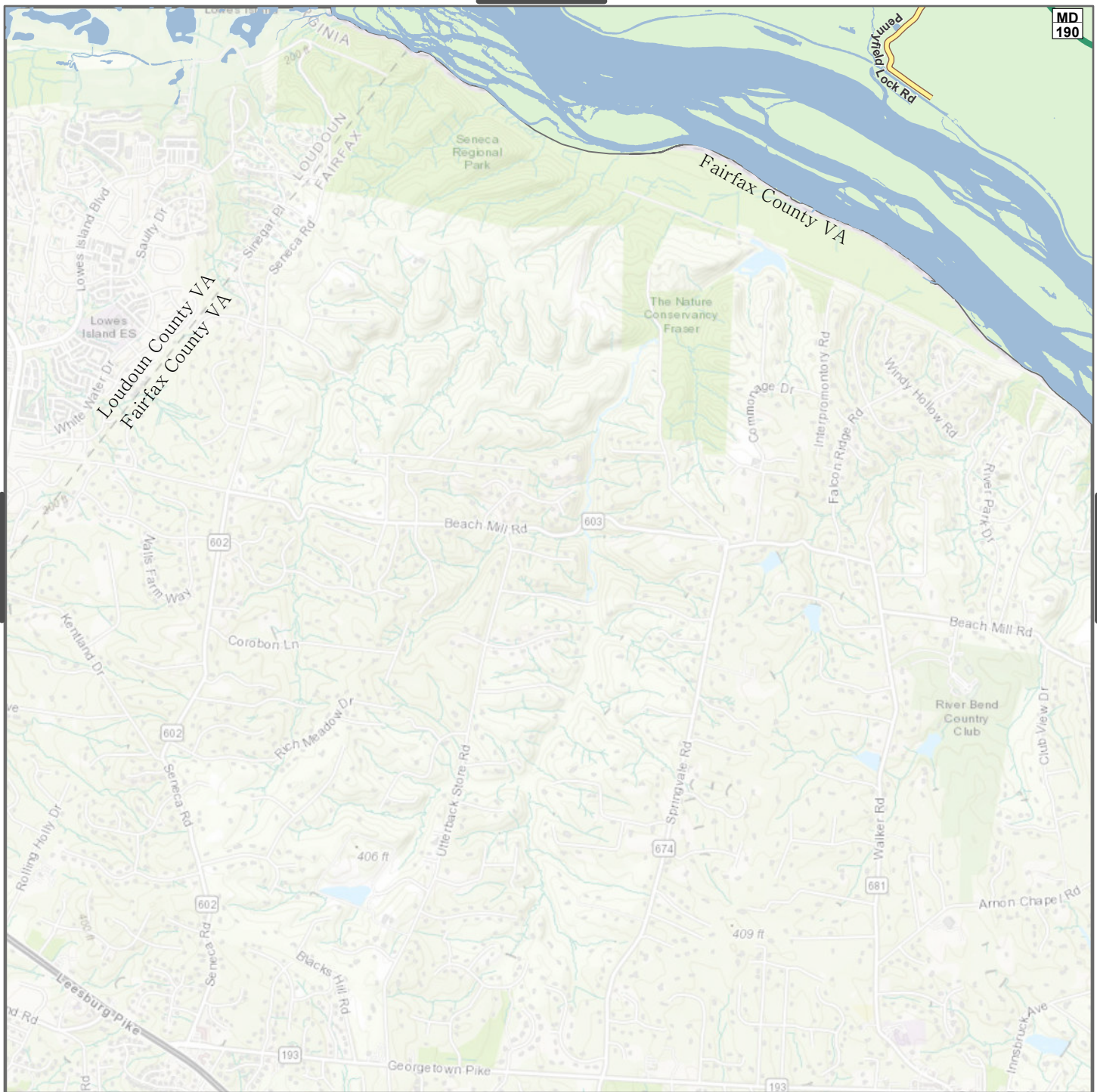


## Master Plan of Highways and Transitways Designations

- Downtown Boulevard
- Downtown Street (Planned)
- Boulevard
- Town Center Boulevard
- Town Center Street
- Town Center Street (Planned)
- Area Connector
- Neighborhood Connector
- Neighborhood Connector (Planned)
- Industrial Street
- Country Connector
- Country Road
- Controlled Major Highway
- Freeway
- Rustic Road
- Exceptional Rustic Road
- - Transitway (Planned)



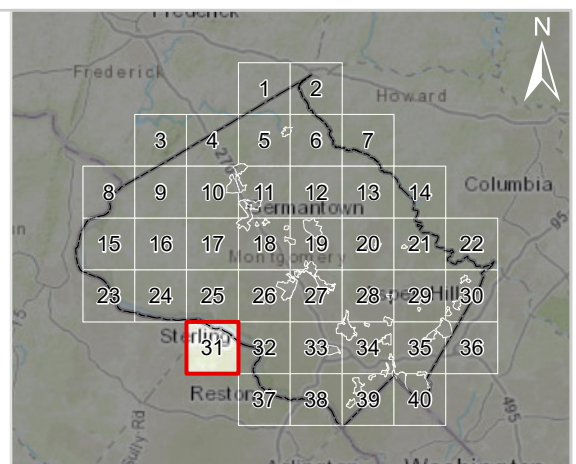


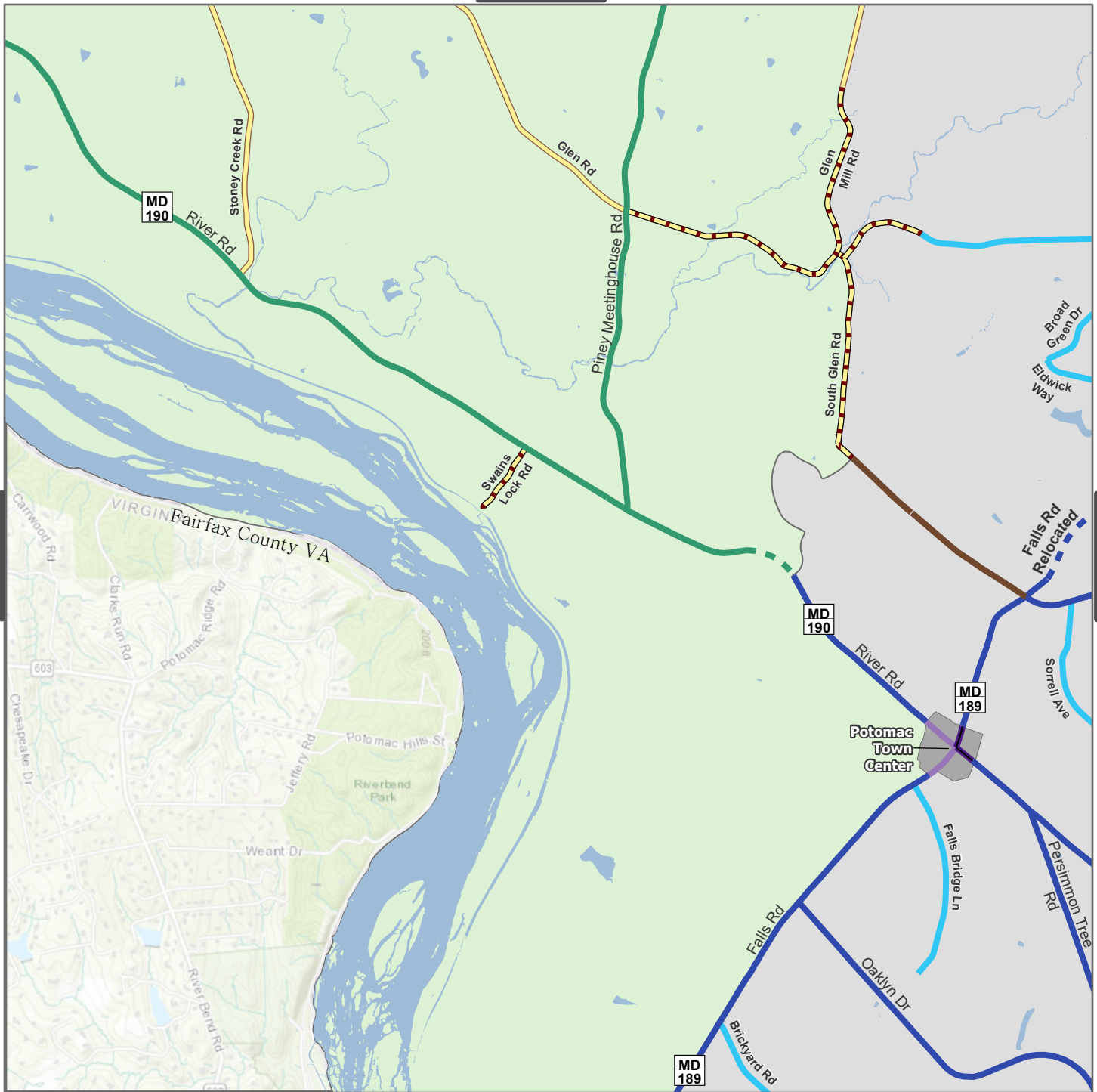


## Master Plan of Highways and Transitways Designations

Country Connector      Rustic Road

0      0.45      0.9      1.8  
Miles

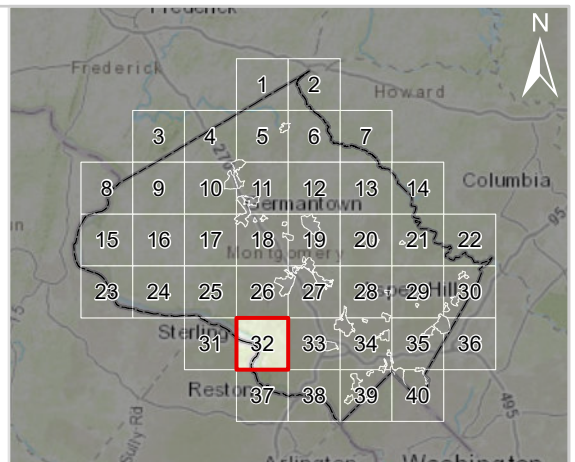




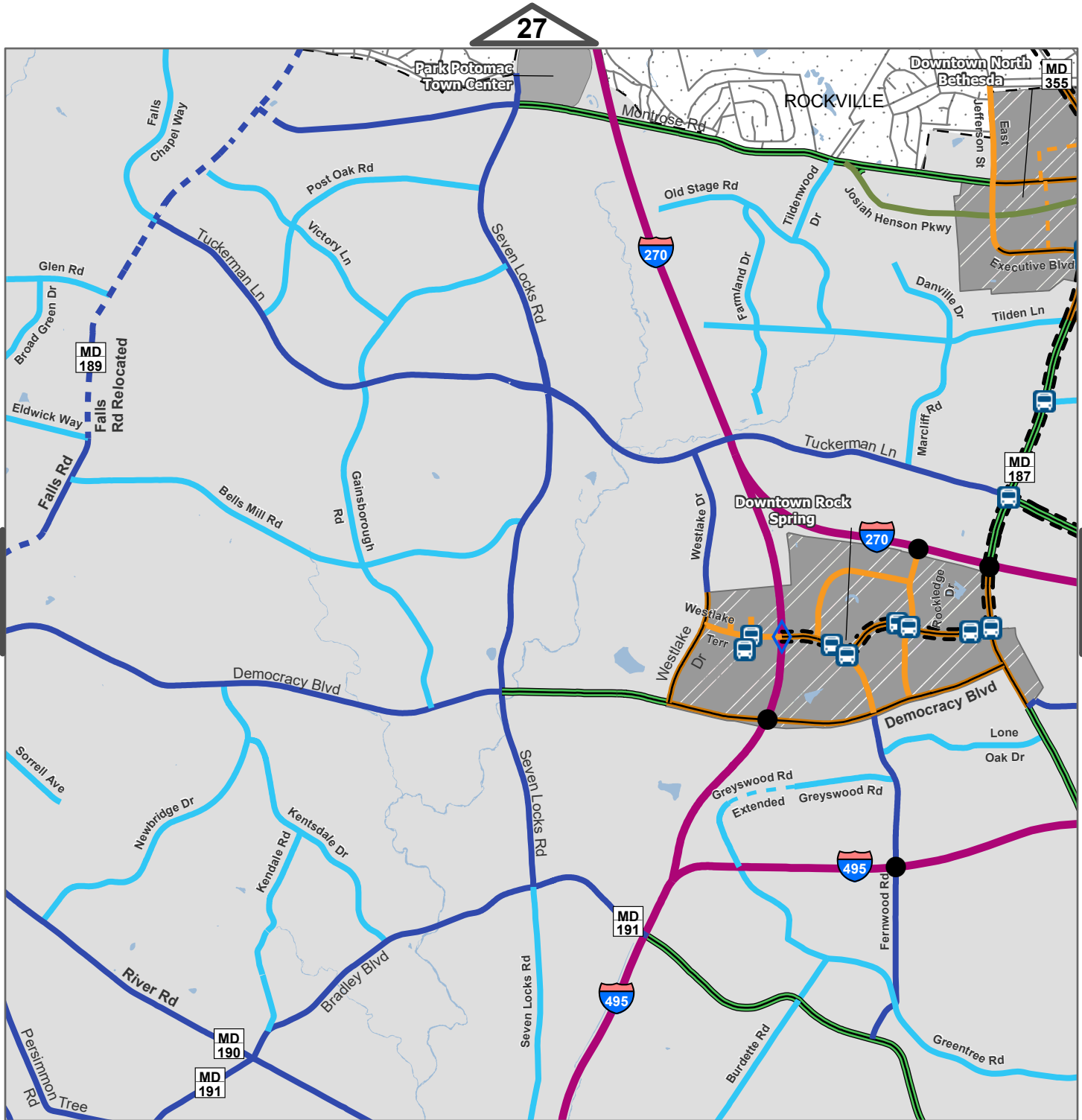
### Master Plan of Highways and Transitways Designations

- Town Center Boulevard
- Town Center Street
- Area Connector
- - Area Connector (Planned)
- Neighborhood Connector
- Country Connector
- - Country Connector (Planned)
- Country Road
- Rustic Road
- - Exceptional Rustic Road

0 0.45 0.9 1.8 Miles



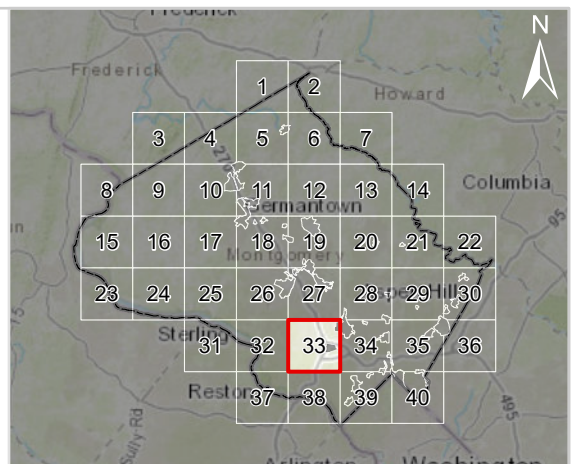




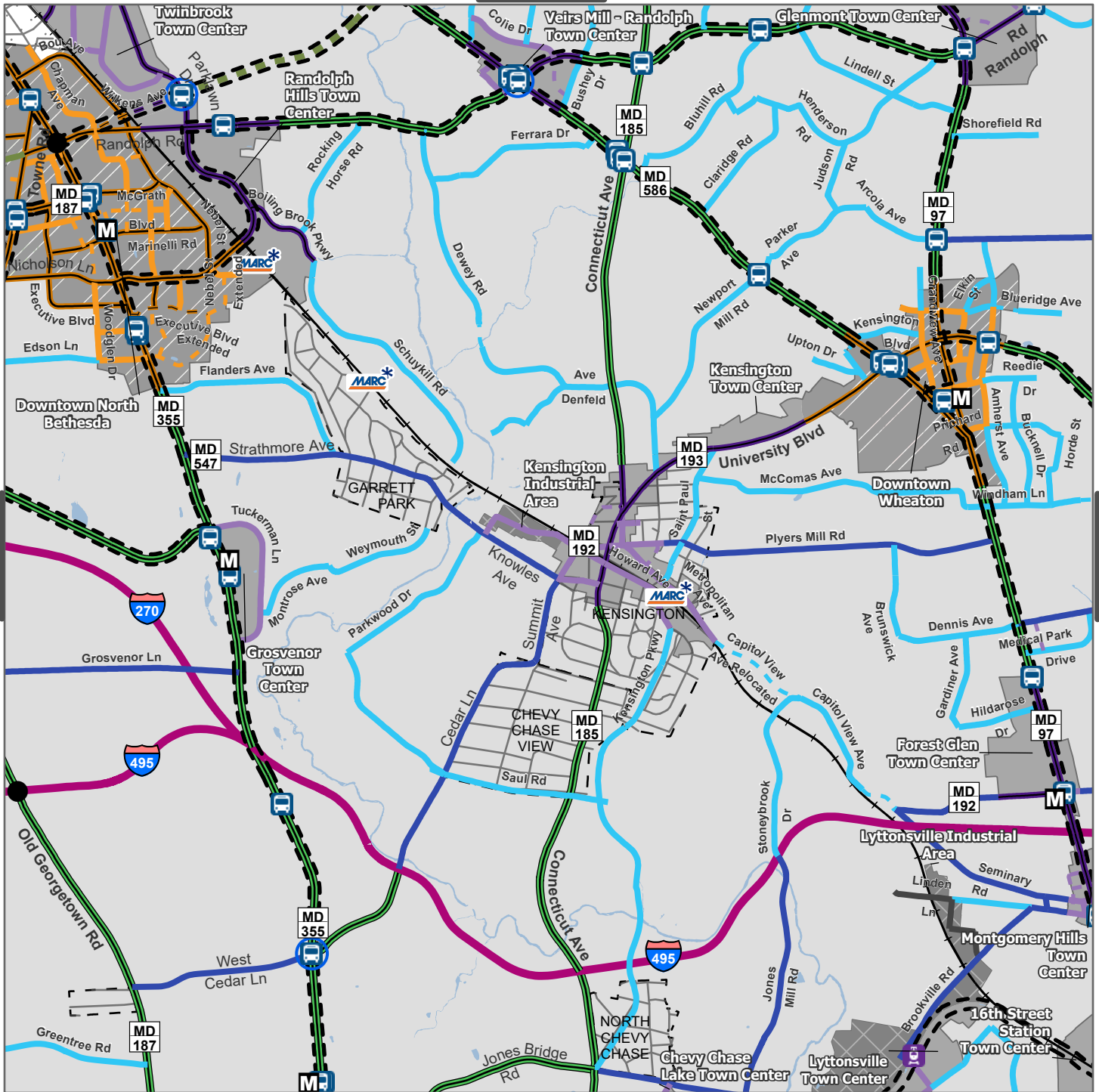
## Master Plan of Highways and Transitways Designations

- |                           |                                  |
|---------------------------|----------------------------------|
| Downtown Boulevard        | Area Connector (Planned)         |
| Downtown Street           | Neighborhood Connector           |
| Downtown Street (Planned) | Neighborhood Connector (Planned) |
| Boulevard                 | Parkway                          |
| Boulevard (Planned)       | Freeway                          |
| Town Center Boulevard     | Transitway (Planned)             |
| Area Connector            |                                  |

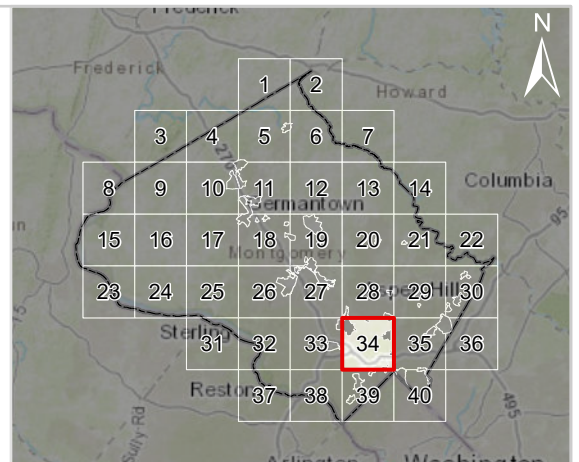
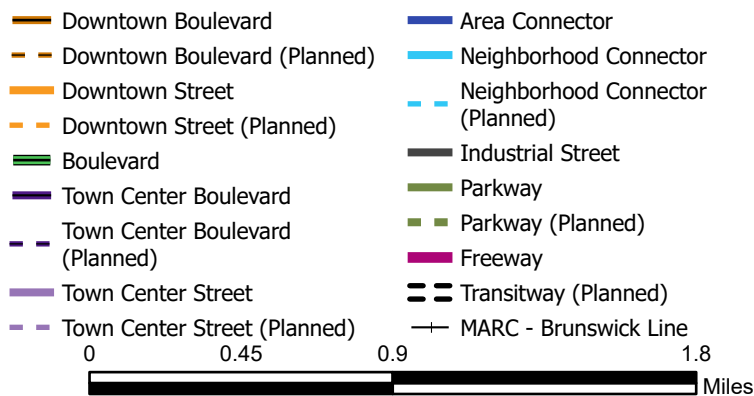
0 0.45 0.9 1.8 Miles

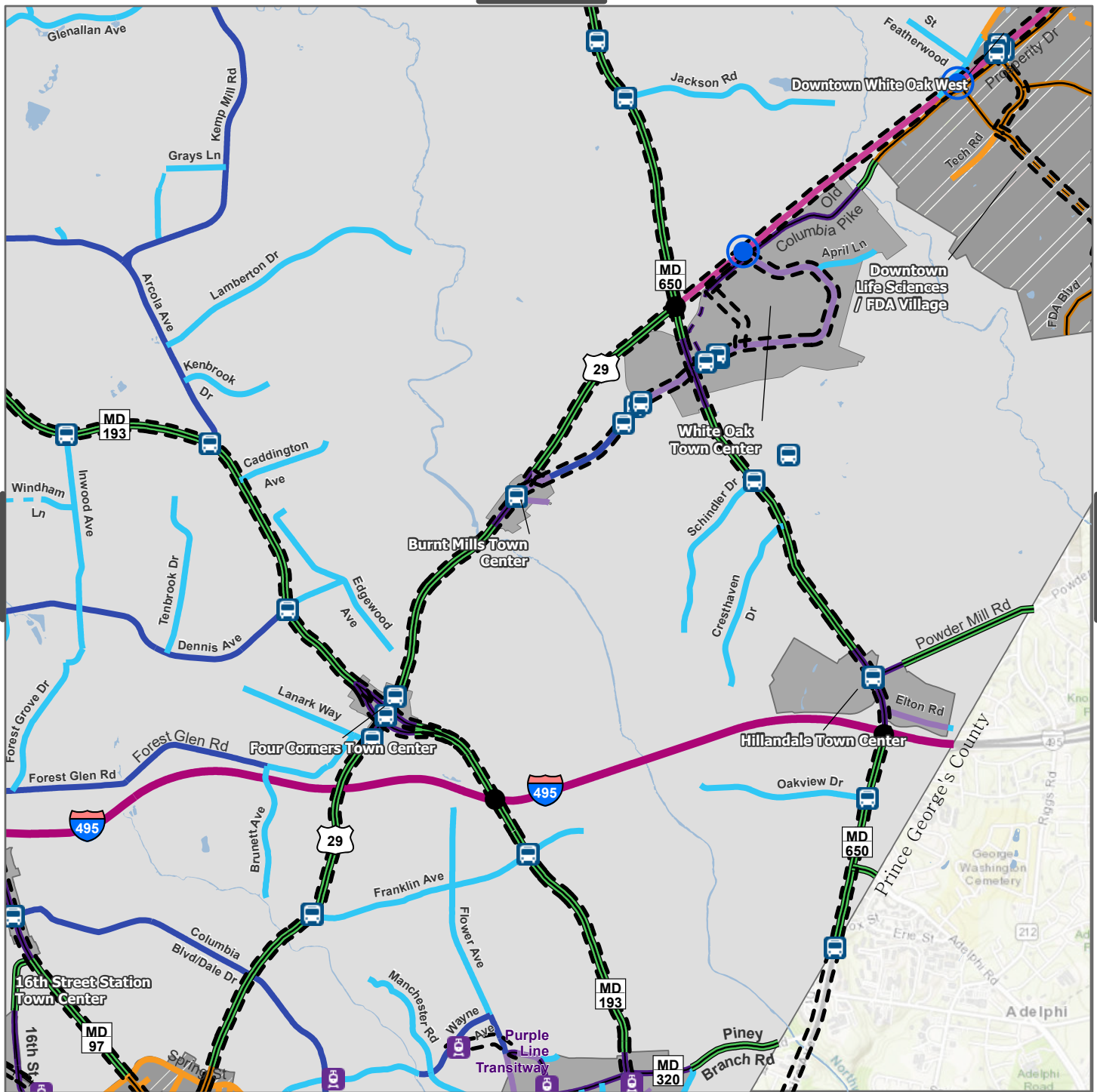






## Master Plan of Highways and Transitways Designations

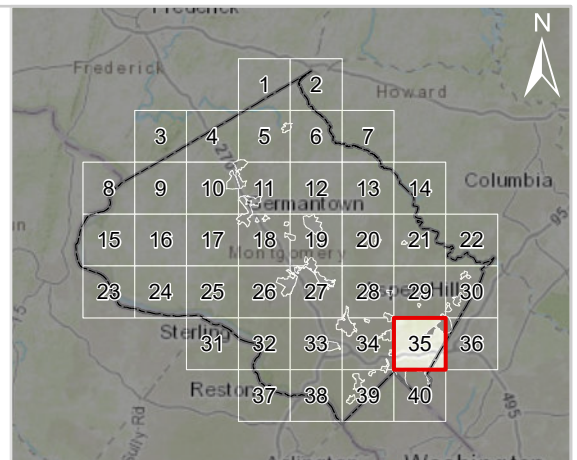




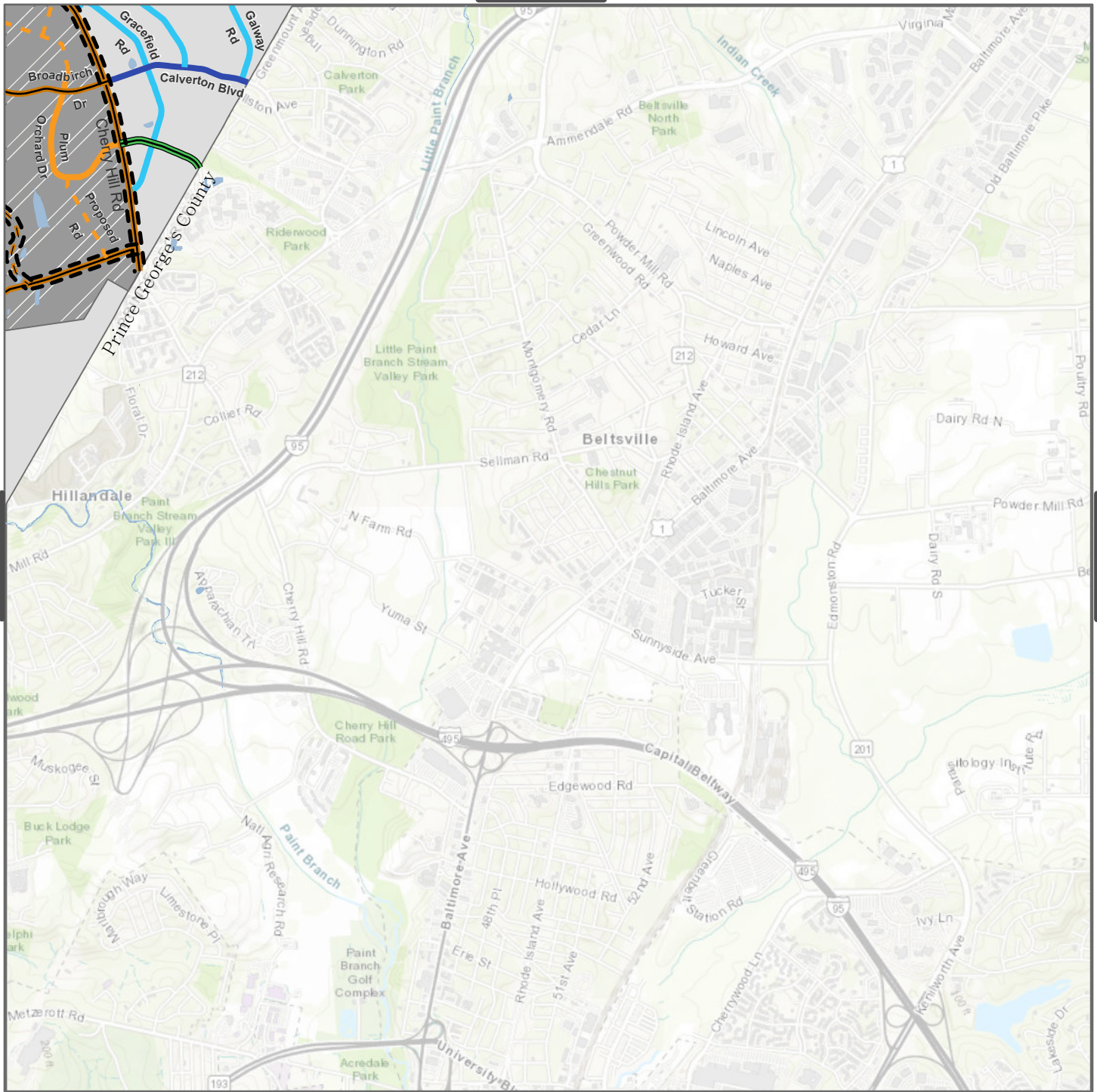
### Master Plan of Highways and Transitways Designations

- |                                 |                                  |
|---------------------------------|----------------------------------|
| Downtown Boulevard              | Town Center Street (Planned)     |
| Downtown Boulevard (Planned)    | Area Connector                   |
| Downtown Street                 | Neighborhood Connector           |
| Downtown Street (Planned)       | Neighborhood Connector (Planned) |
| Boulevard                       | Controlled Major Highway         |
| Town Center Boulevard           | Freeway                          |
| Town Center Boulevard (Planned) | Transitway (Planned)             |
| Town Center Street              | MARC - Brunswick Line            |

0 0.45 0.9 1.8 Miles



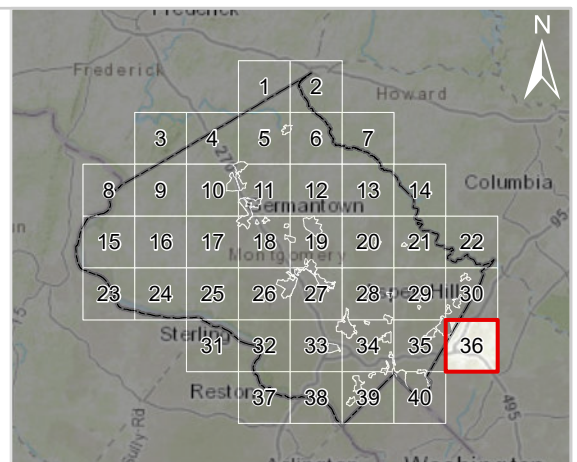




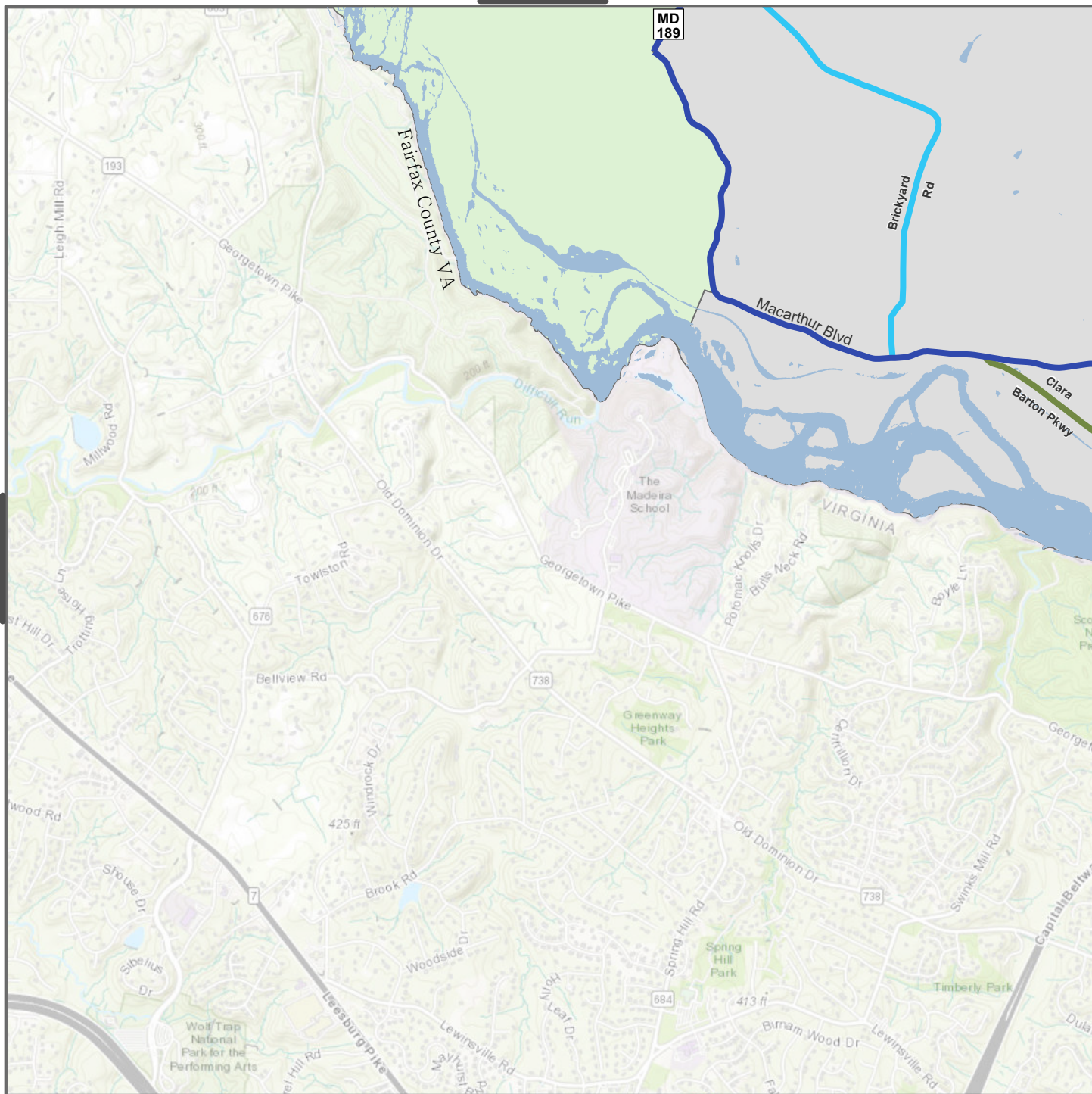
## Master Plan of Highways and Transitways Designations

- Downtown Boulevard
- - Downtown Boulevard (Planned)
- Downtown Street
- - Downtown Street (Planned)
- Boulevard
- Area Connector
- Neighborhood Connector
- - Transitway (Planned)

0 0.45 0.9 1.8 Miles



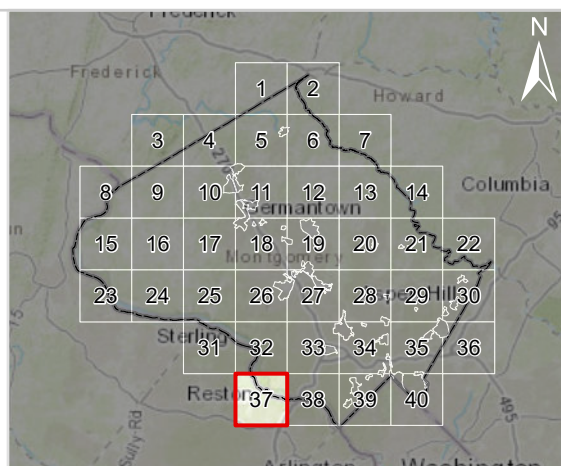


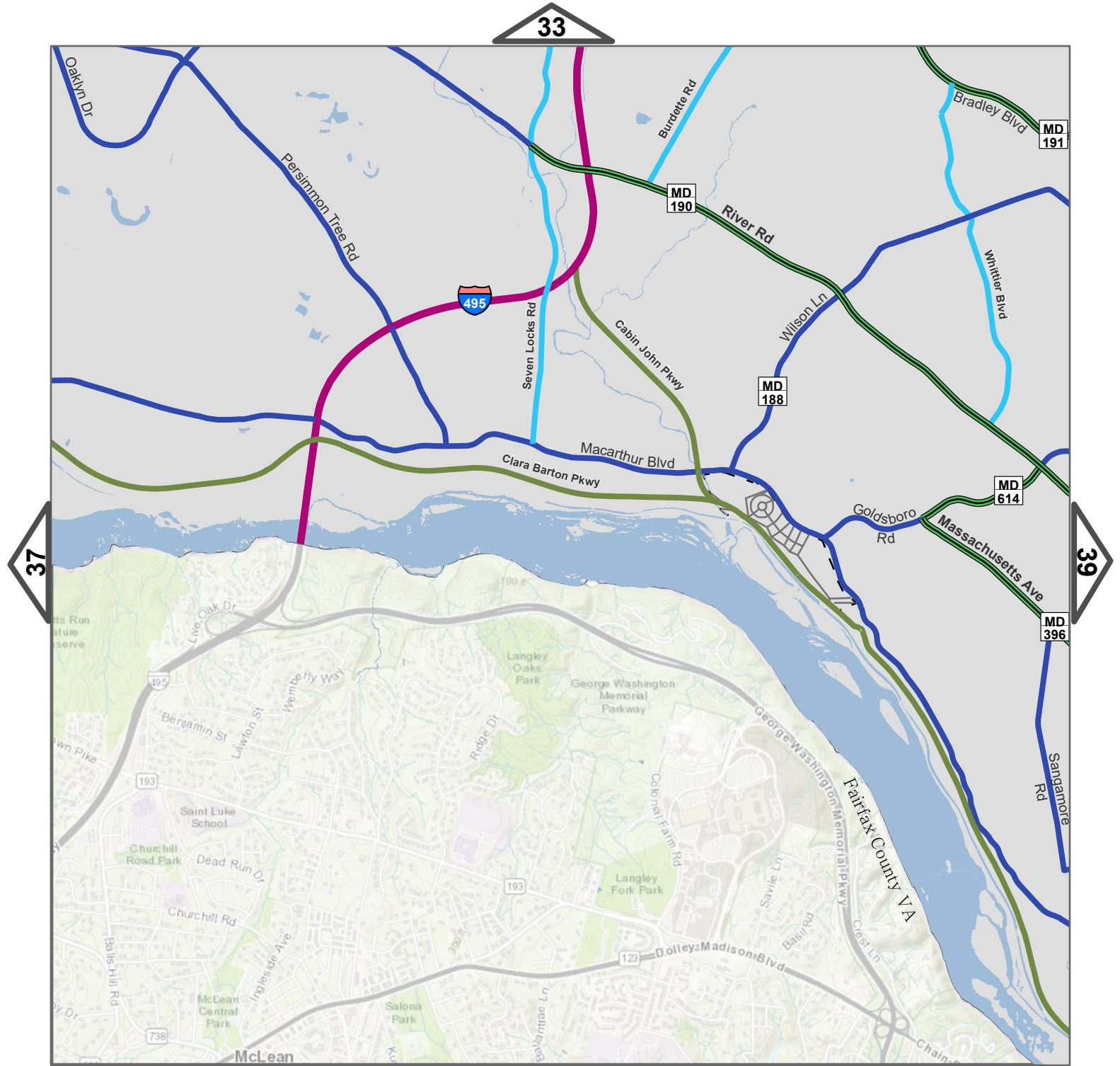


## Master Plan of Highways and Transitways Designations

- Area Connector
- Parkway
- Neighborhood Connector

0 0.45 0.9 1.8 Miles

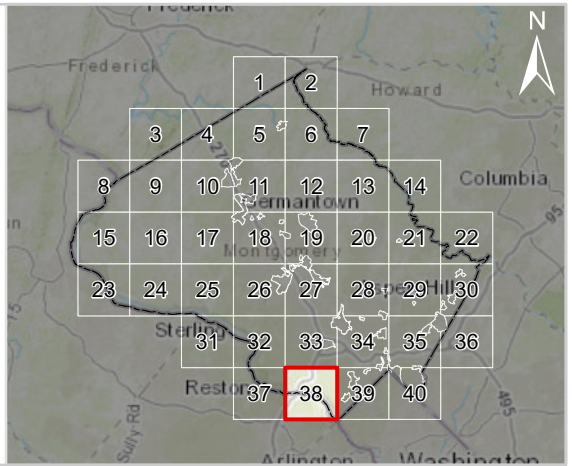




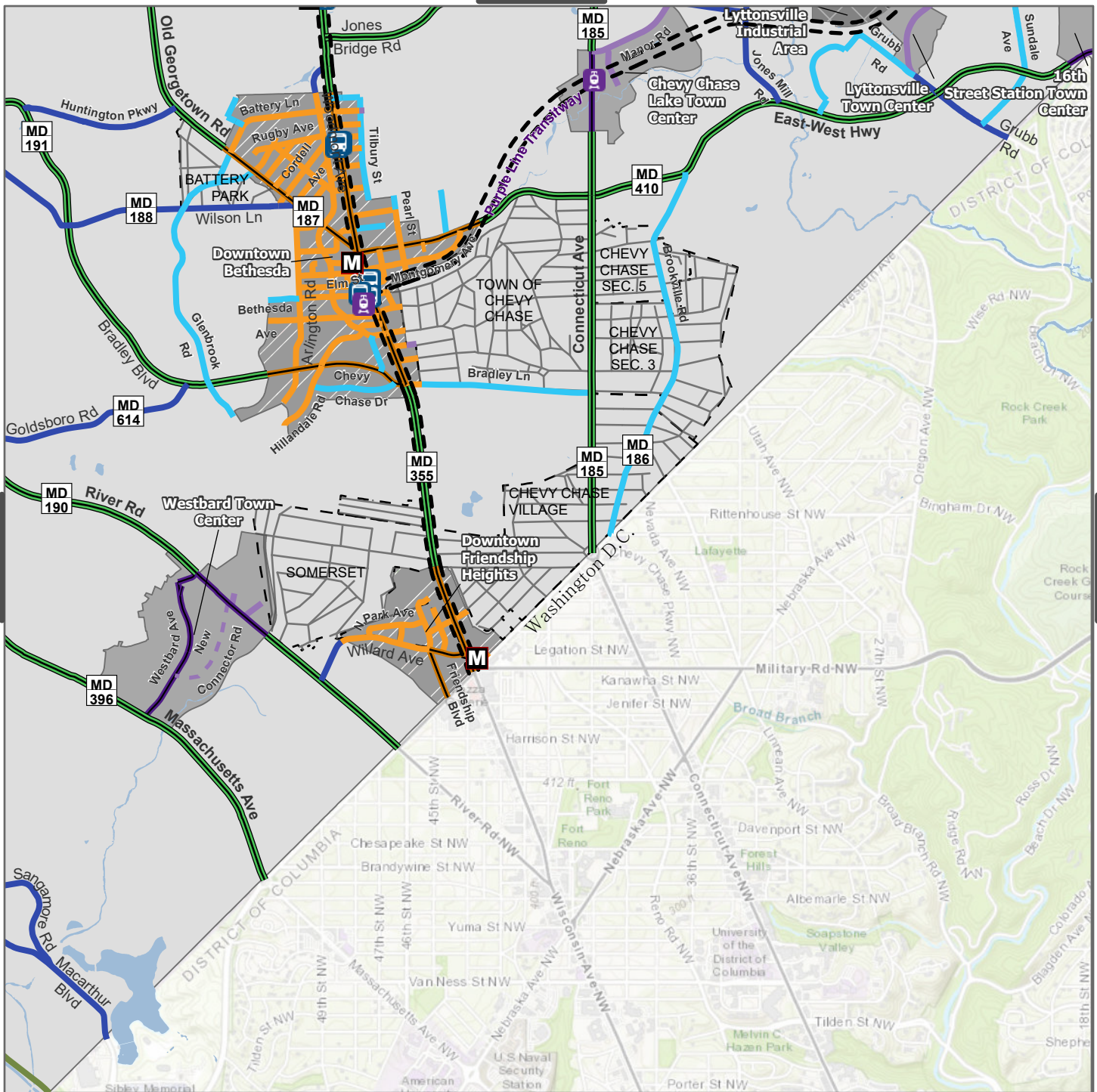
## Master Plan of Highways and Transitways Designations

- Boulevard
- Area Connector
- Neighborhood Connector
- Parkway
- Freeway

0 0.45 0.9 1.8 Miles



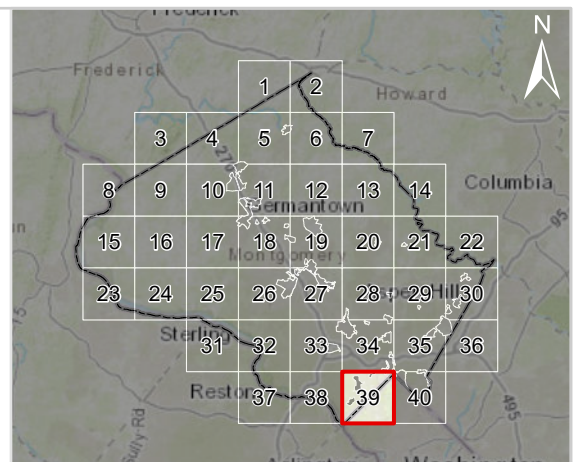




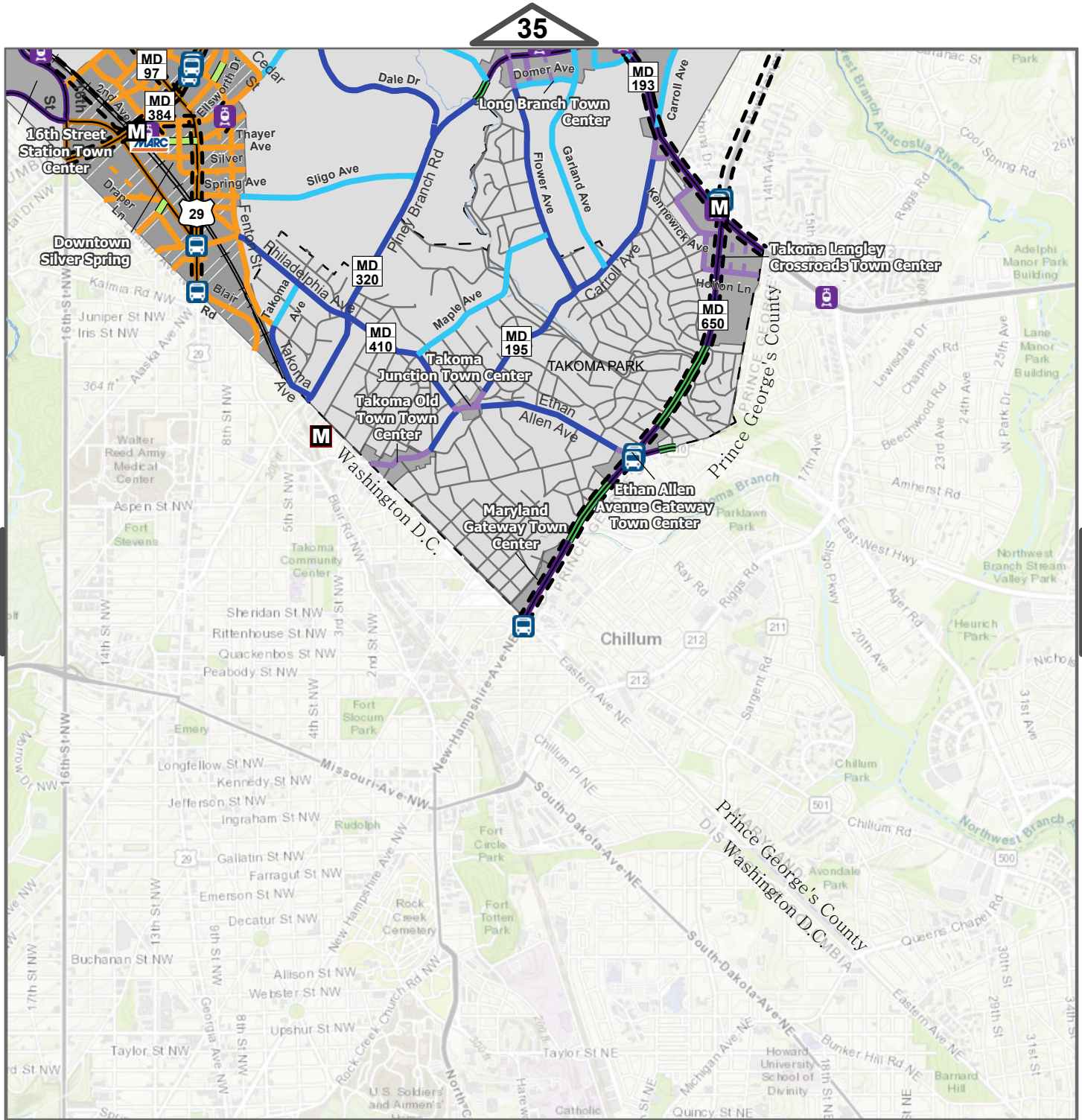
### Master Plan of Highways and Transitways Designations

- Downtown Boulevard
- Downtown Street
- - Downtown Street (Planned)
- Boulevard
- Town Center Boulevard
- - Town Center Boulevard (Planned)
- Town Center Street
- - Town Center Street (Planned)
- Area Connector
- Neighborhood Connector
- Parkway
- - Transitway (Planned)

0 0.45 0.9 1.8 Miles



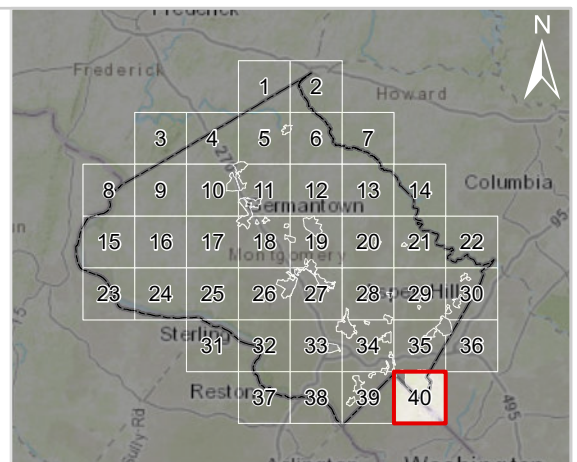


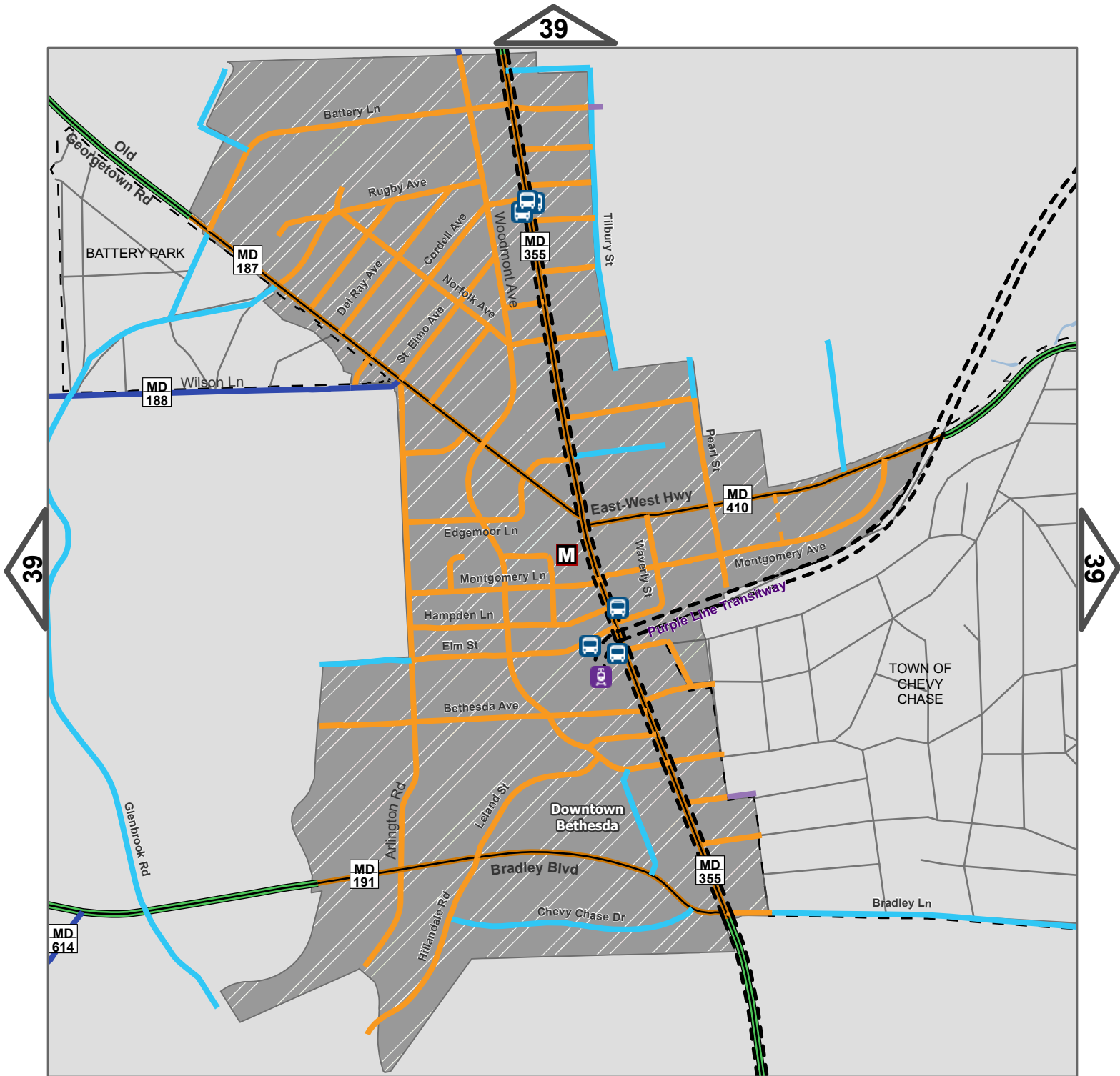


## Master Plan of Highways and Transitways Designations

- Downtown Boulevard
- Downtown Street
- - Downtown Street (Planned)
- Boulevard
- Town Center Boulevard
- Town Center Street
- - Town Center Street (Planned)
- Area Connector
- Neighborhood Connector
- Commercial Shared Street
- - Transitway (Planned)
- + - MARC - Brunswick Line

0 0.45 0.9 1.8 Miles

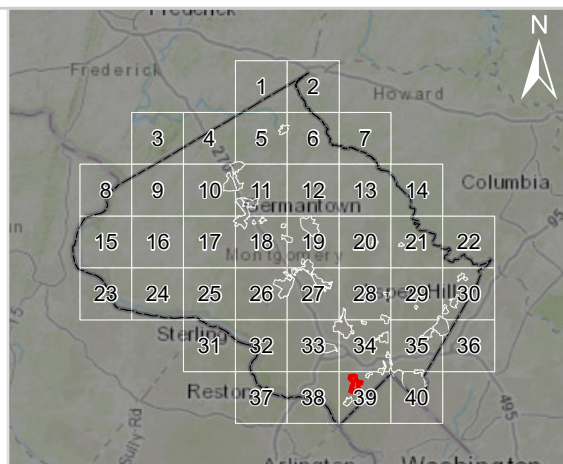




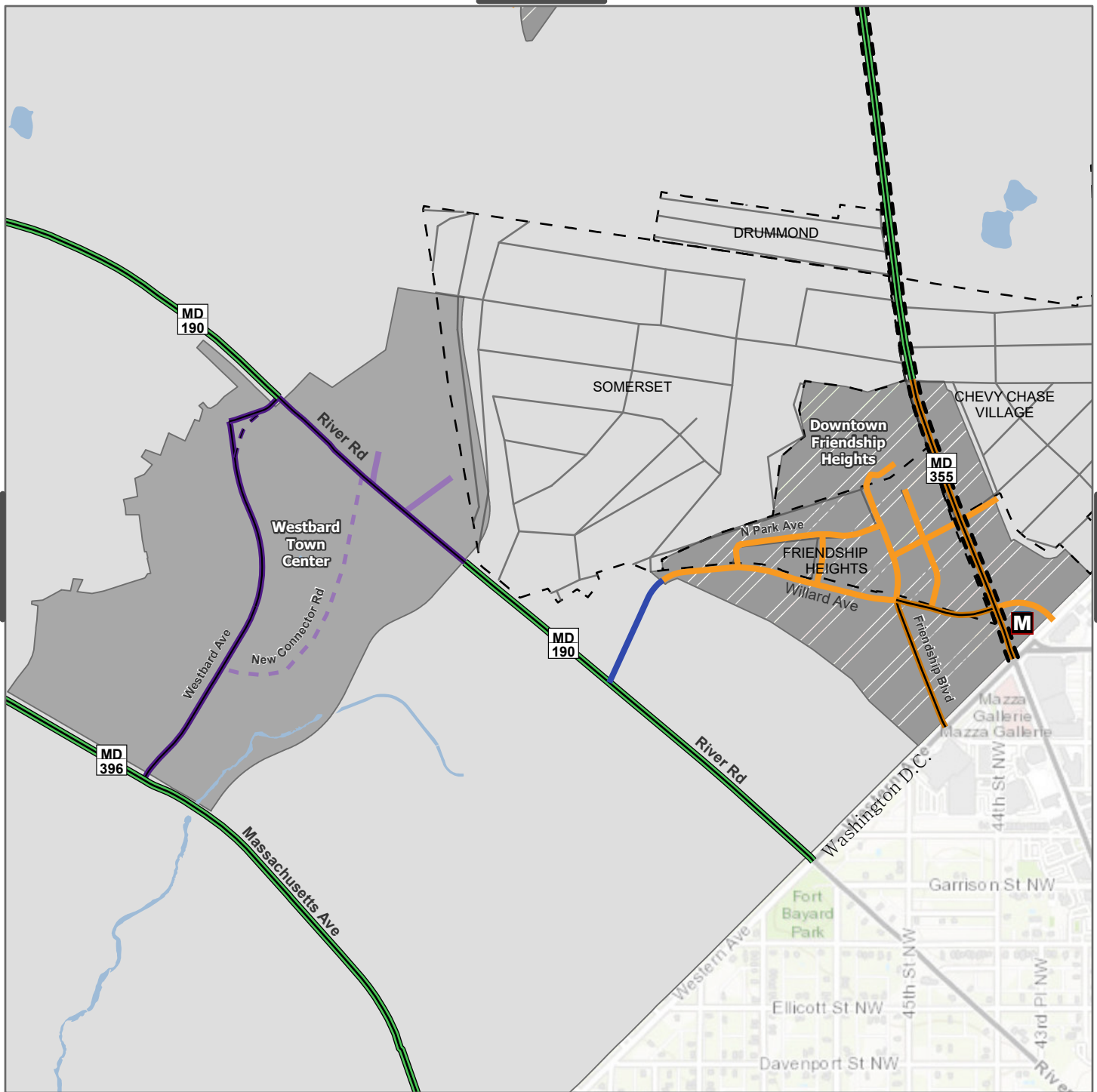
## Master Plan of Highways and Transitways Designations

- Downtown Boulevard
- Downtown Street
- - Downtown Street (Planned)
- Boulevard
- Town Center Street
- Area Connector
- Neighborhood Connector
- - Transitway (Planned)

0 0.15 0.3 0.6 Miles



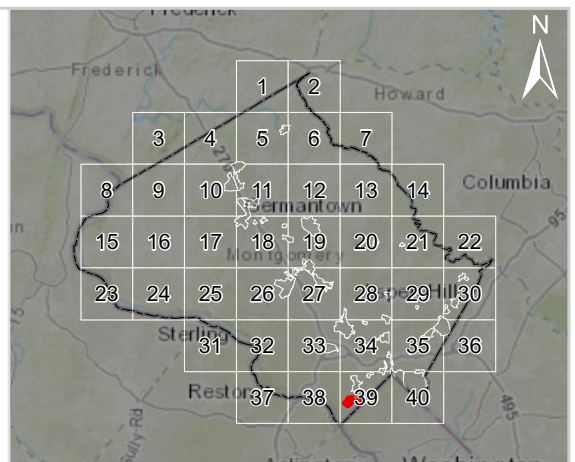




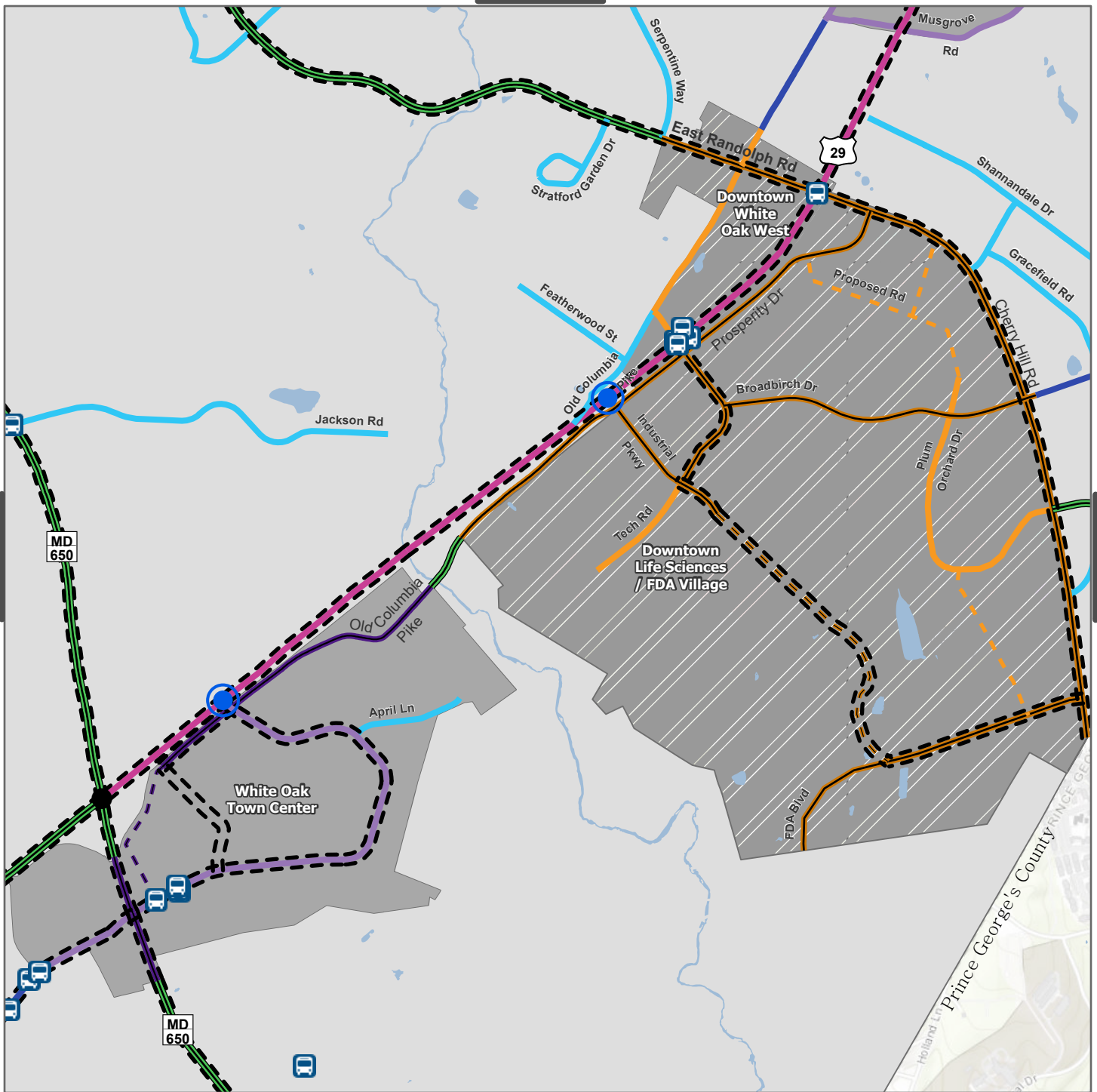
## Master Plan of Highways and Transitways Designations

- Downtown Boulevard
- Downtown Street
- Boulevard
- Town Center Boulevard
- - Town Center Boulevard (Planned)
- Town Center Street
- - Town Center Street (Planned)
- Area Connector
- = = Transitway (Planned)

0 0.17 0.35 0.7 Miles



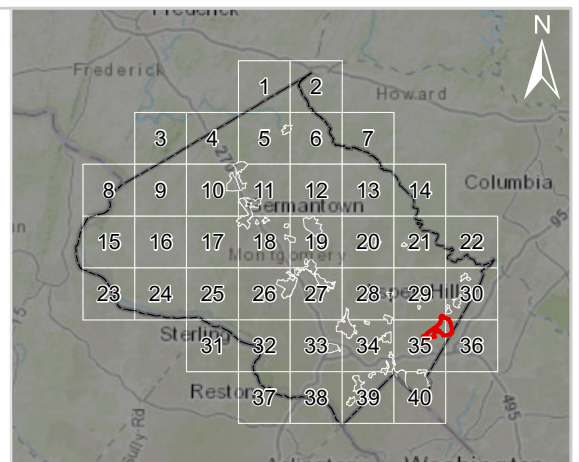


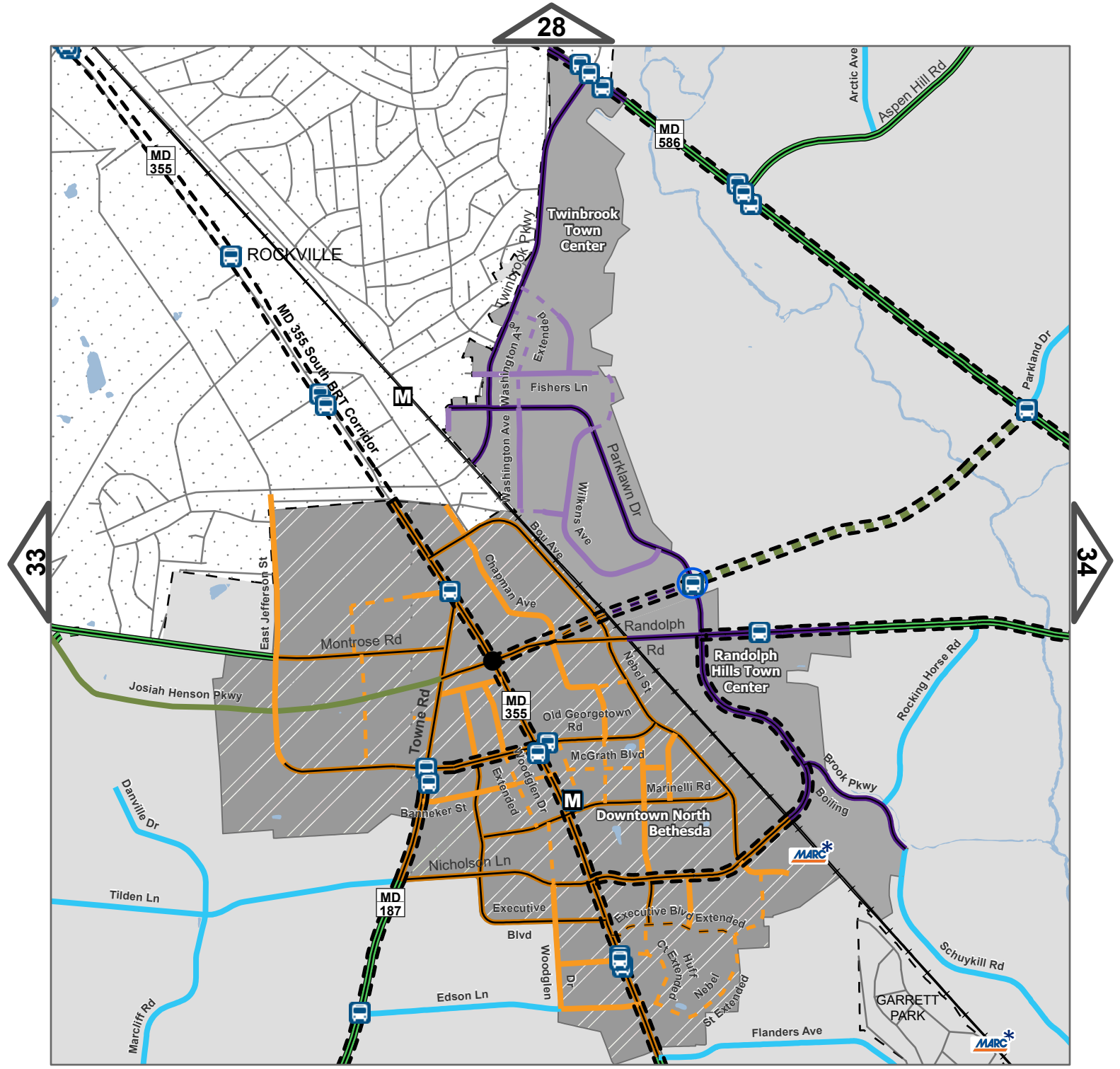


### Master Plan of Highways and Transitways Designations

- Downtown Boulevard
- - Downtown Boulevard (Planned)
- Downtown Street
- - Downtown Street (Planned)
- Boulevard
- Town Center Boulevard
- - Town Center Boulevard (Planned)
- Area Connector
- Neighborhood Connector
- Controlled Major Highway
- - Transitway (Planned)

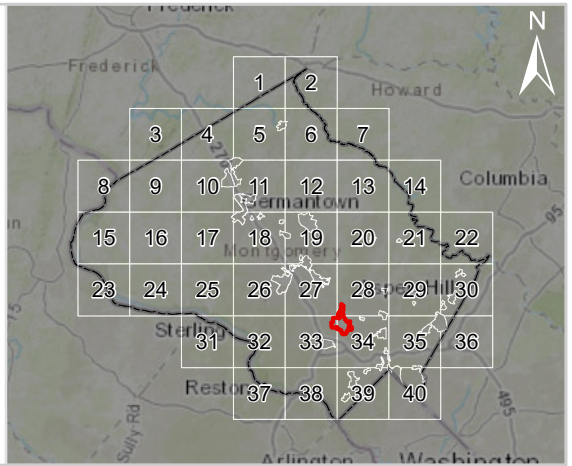

0 0.25 0.5 1 Miles

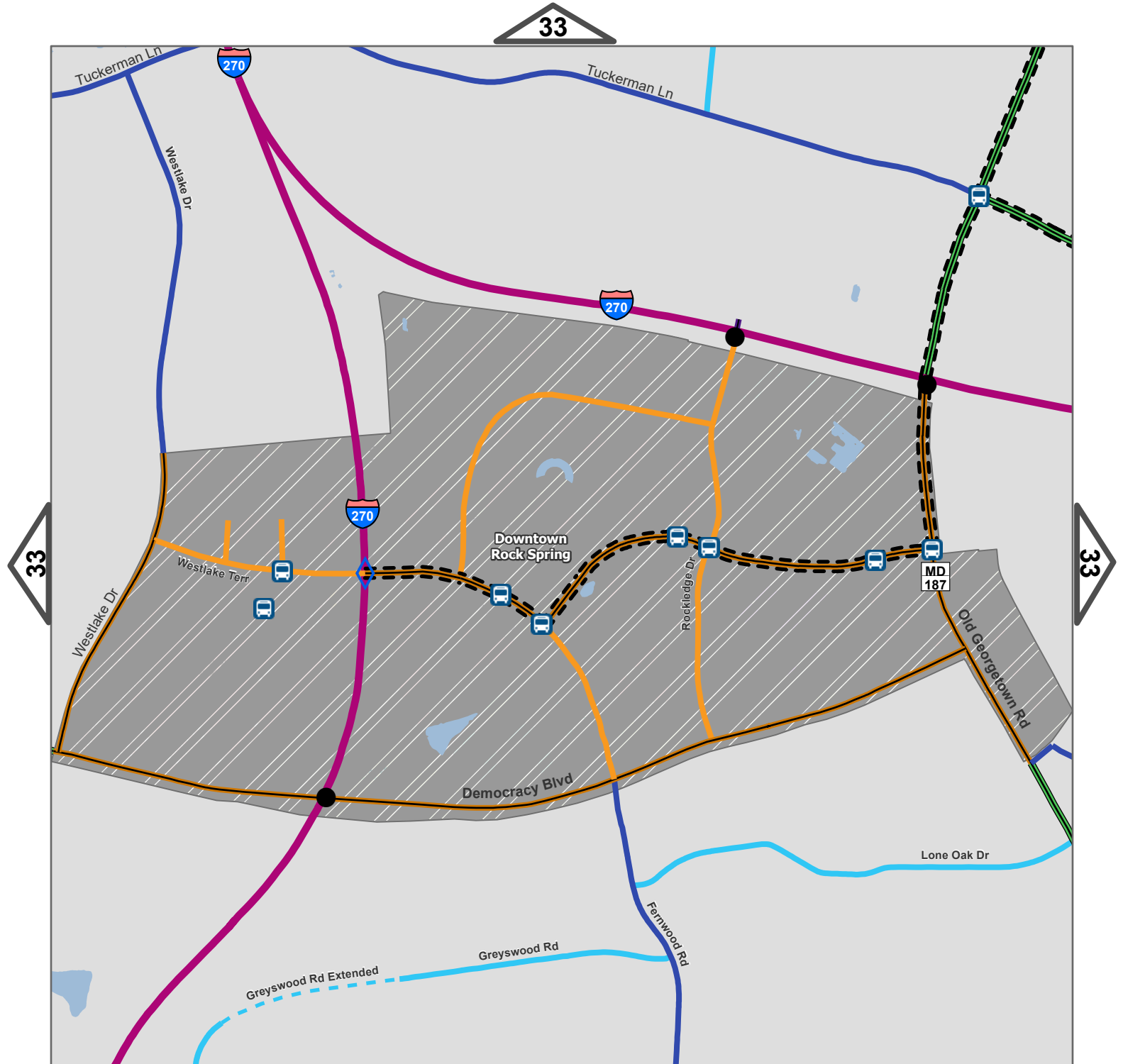




### Master Plan of Highways and Transitways Designations

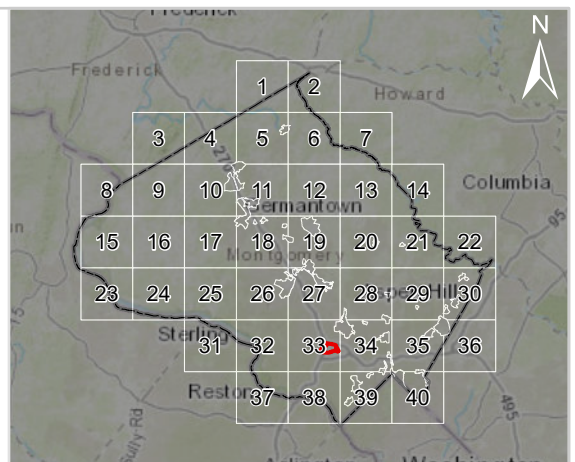
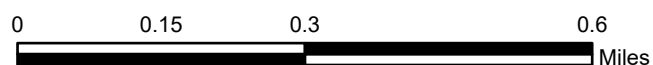
- |                                 |                              |
|---------------------------------|------------------------------|
| Downtown Boulevard              | Town Center Street           |
| Downtown Boulevard (Planned)    | Town Center Street (Planned) |
| Downtown Street                 | Neighborhood Connector       |
| Downtown Street (Planned)       | Parkway                      |
| Boulevard                       | Parkway (Planned)            |
| Boulevard (Planned)             | Transitway (Planned)         |
| Town Center Boulevard           | MARC - Brunswick Line        |
| Town Center Boulevard (Planned) |                              |



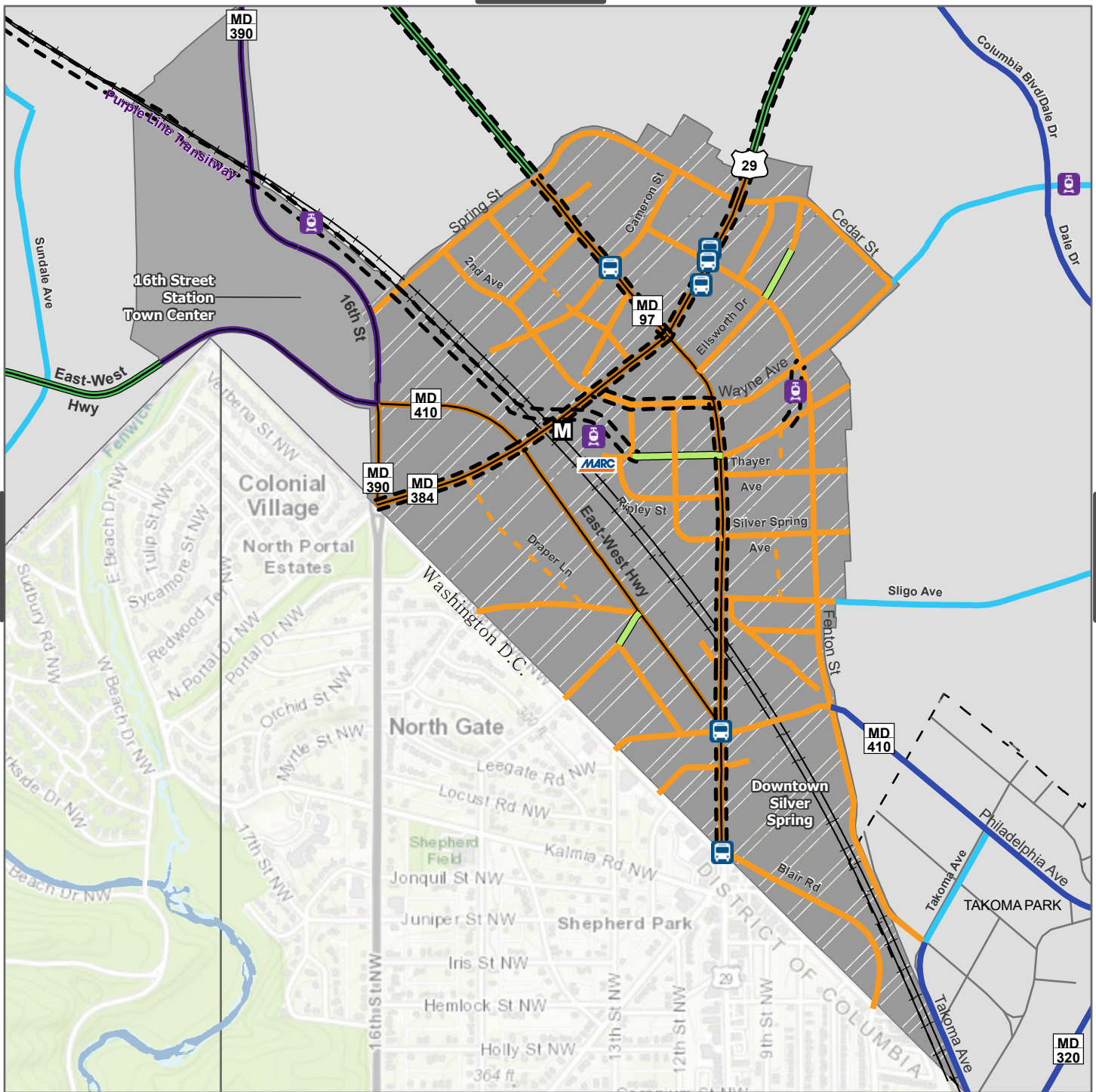


### Master Plan of Highways and Transitways Designations

- |                       |                                  |
|-----------------------|----------------------------------|
| Downtown Boulevard    | Neighborhood Connector           |
| Downtown Street       | Neighborhood Connector (Planned) |
| Boulevard             | Freeway                          |
| Town Center Boulevard | Transitway (Planned)             |
| Area Connector        |                                  |



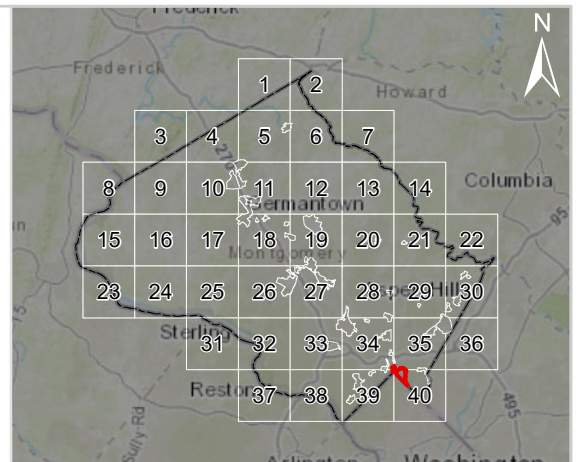


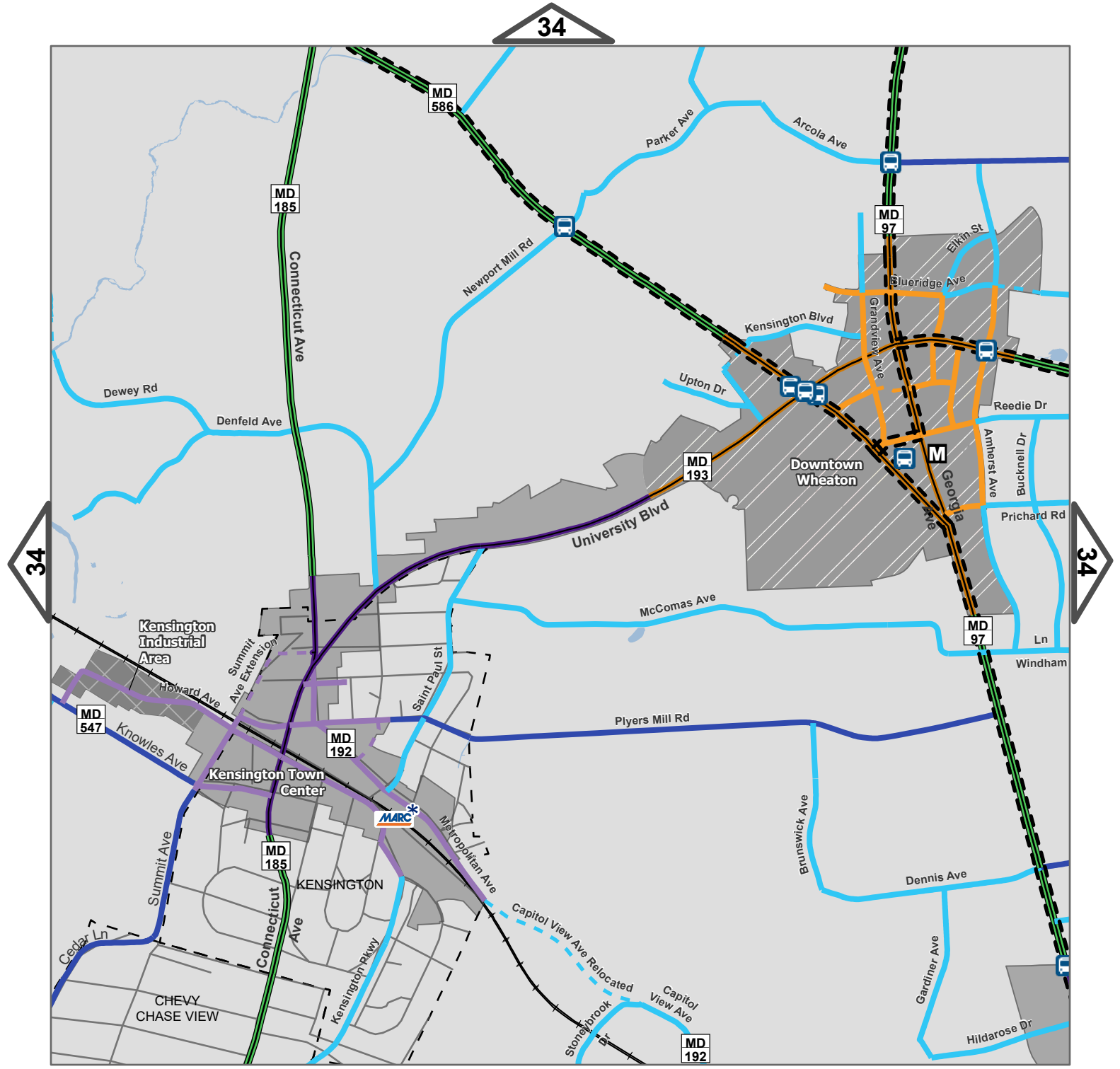


### Master Plan of Highways and Transitways Designations

- Downtown Boulevard
- Downtown Street
- - Downtown Street (Planned)
- Boulevard
- Town Center Boulevard
- Area Connector
- Neighborhood Connector
- Commercial Shared Street
- - Transitway (Planned)
- + - MARC - Brunswick Line

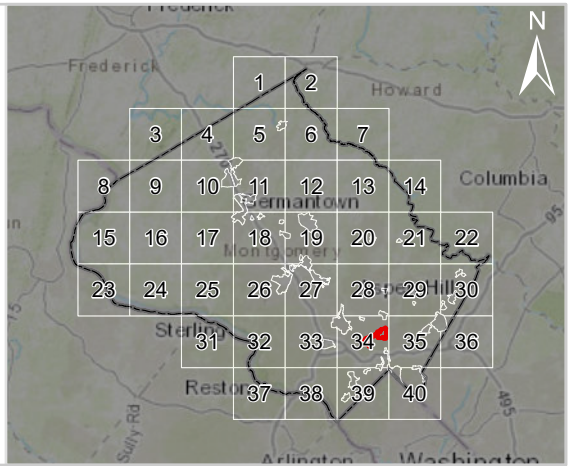

0 0.17 0.35 0.7 Miles



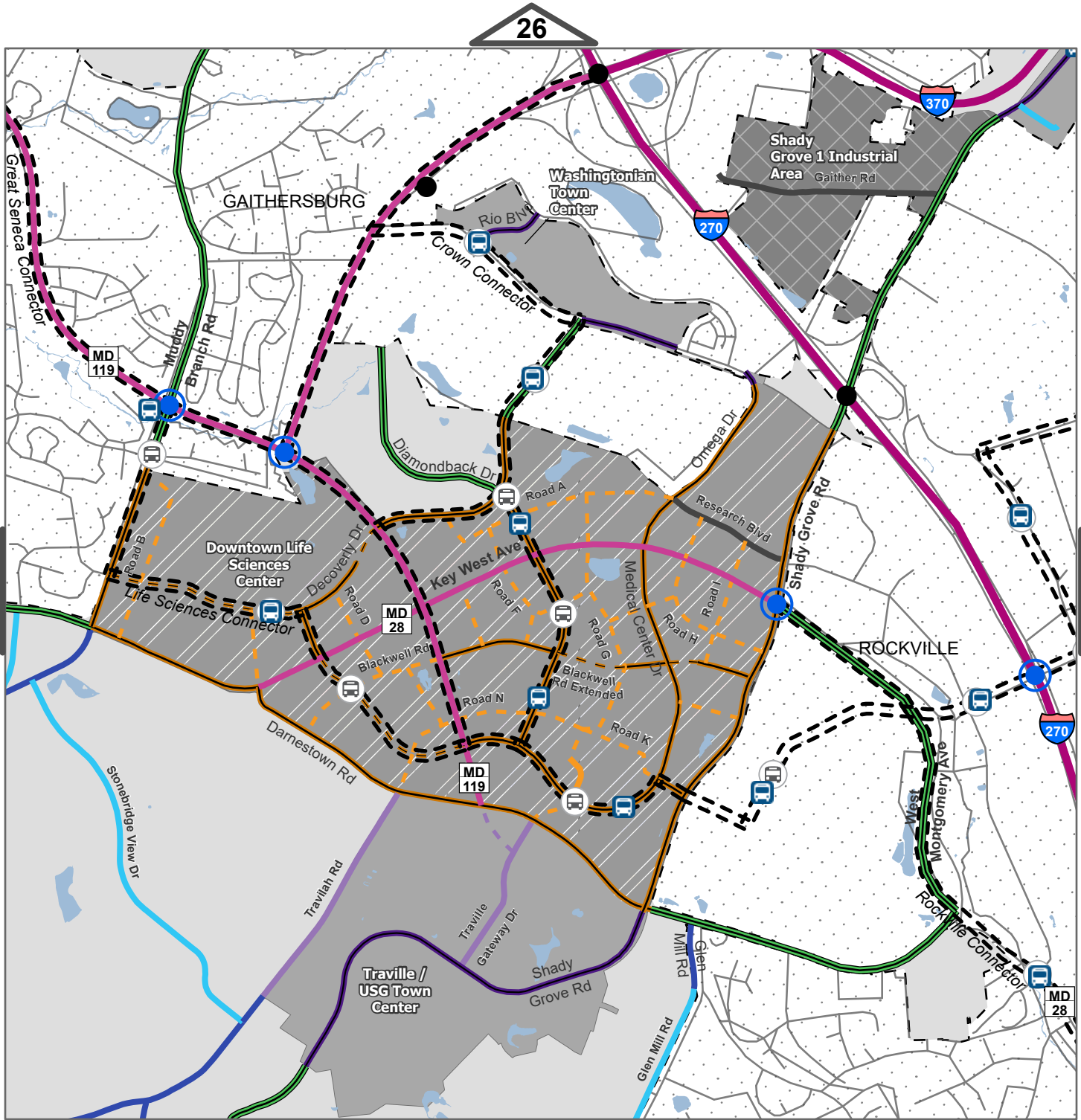


### Master Plan of Highways and Transitways Designations

- Downtown Boulevard
- Downtown Street
- - Downtown Street (Planned)
- Boulevard
- Town Center Boulevard
- Town Center Street
- - Town Center Street (Planned)
- Area Connector
- Neighborhood Connector
- - Neighborhood Connector (Planned)
- - Transitway (Planned)
- + + MARC - Brunswick Line



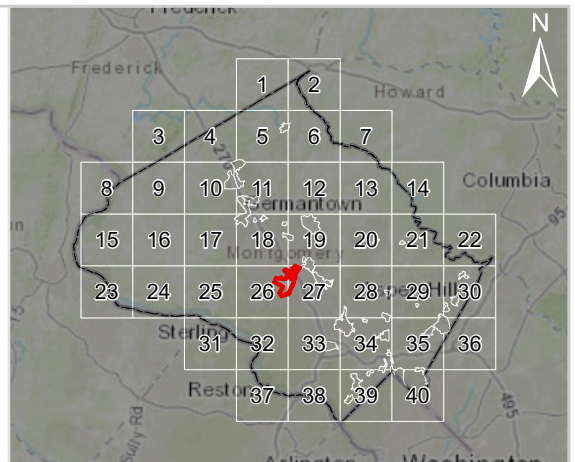


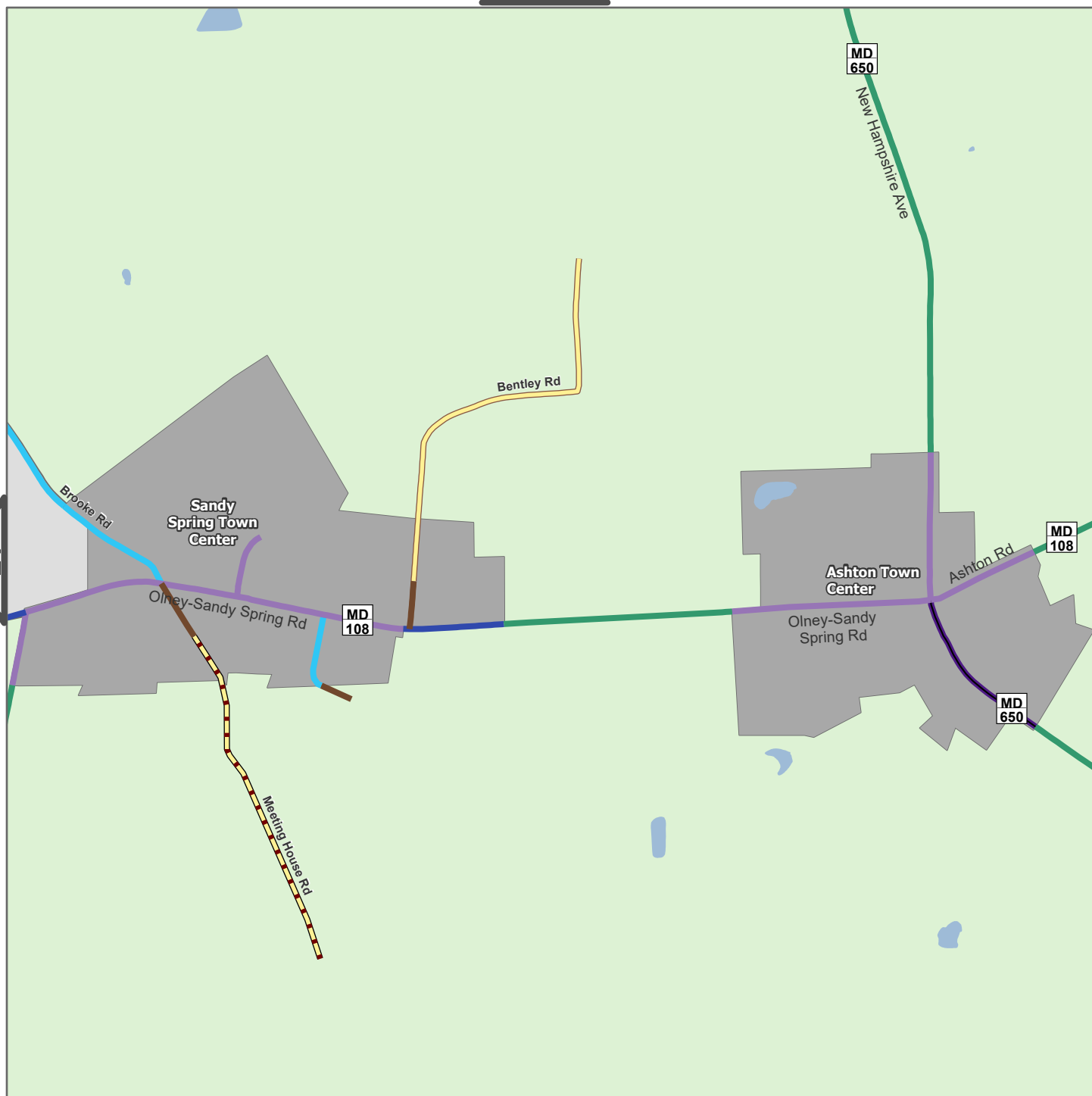


## Master Plan of Highways and Transitways Designations

- |                              |                              |
|------------------------------|------------------------------|
| Downtown Boulevard           | Town Center Street (Planned) |
| Downtown Boulevard (Planned) | Area Connector               |
| Downtown Street              | Neighborhood Connector       |
| Downtown Street (Planned)    | Industrial Street            |
| Boulevard                    | Controlled Major Highway     |
| Town Center Boulevard        | Freeway                      |
| Town Center Street           | Transitway (Planned)         |

0 0.28 0.55 1.1 Miles

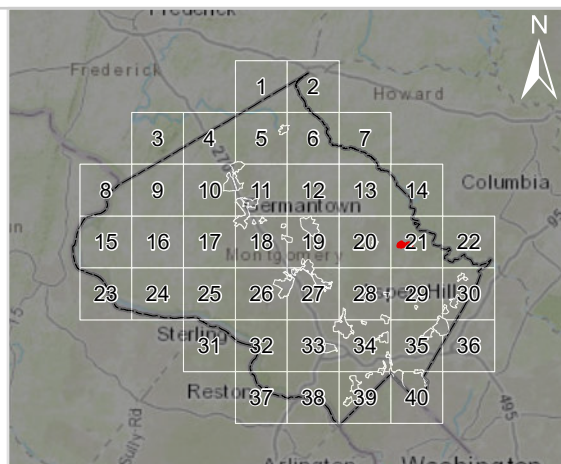




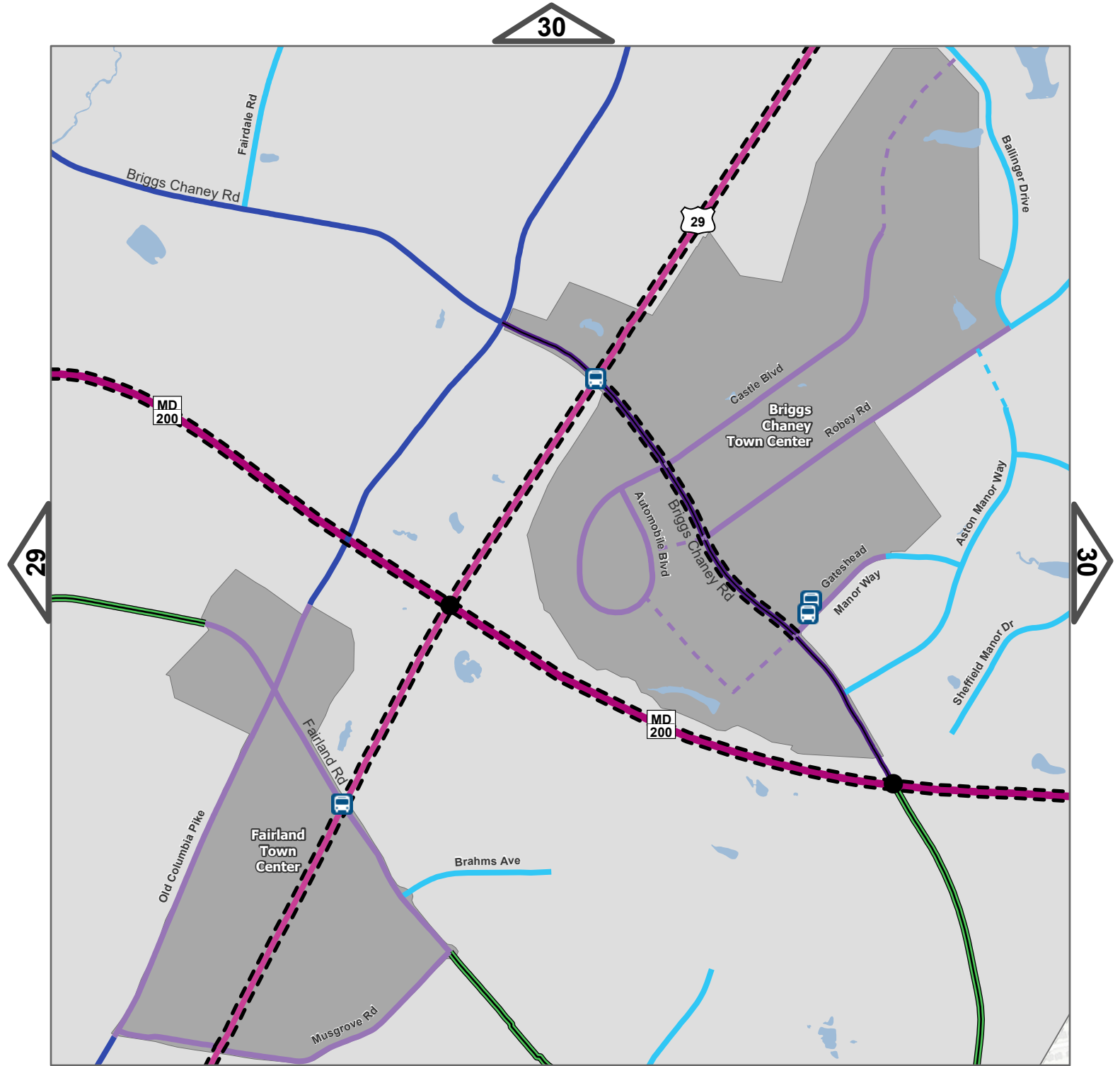
### Master Plan of Highways and Transitways Designations

- |                        |                         |
|------------------------|-------------------------|
| Town Center Boulevard  | Country Connector       |
| Town Center Street     | Country Road            |
| Area Connector         | Rustic Road             |
| Neighborhood Connector | Exceptional Rustic Road |

0 0.1 0.2 0.4 Miles



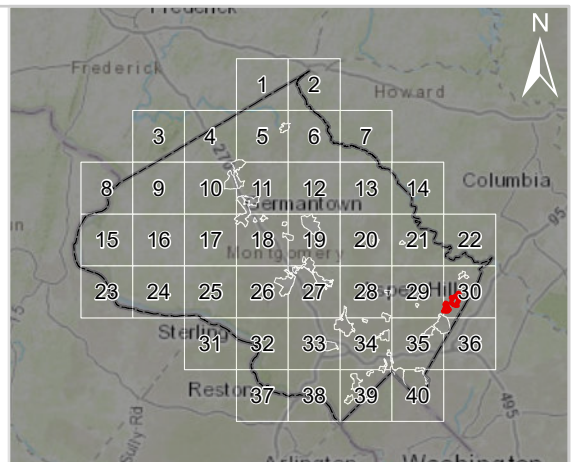




## Master Plan of Highways and Transitways Designations

- Boulevard
- Town Center Boulevard
- Town Center Street
- - Town Center Street (Planned)
- Area Connector
- Neighborhood Connector
- - Neighborhood Connector (Planned)
- Controlled Major Highway
- Freeway
- - Transitway (Planned)

0 0.17 0.35 0.7 Miles

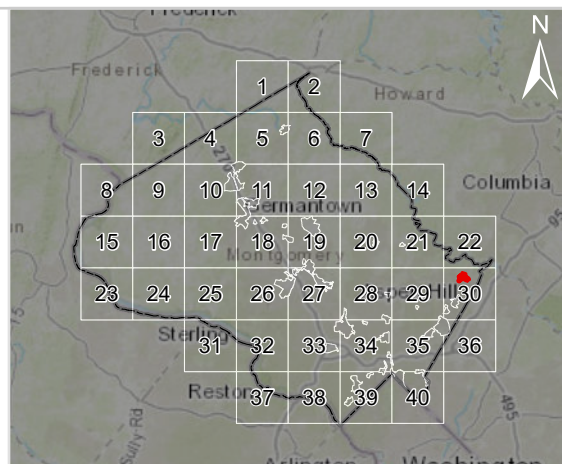




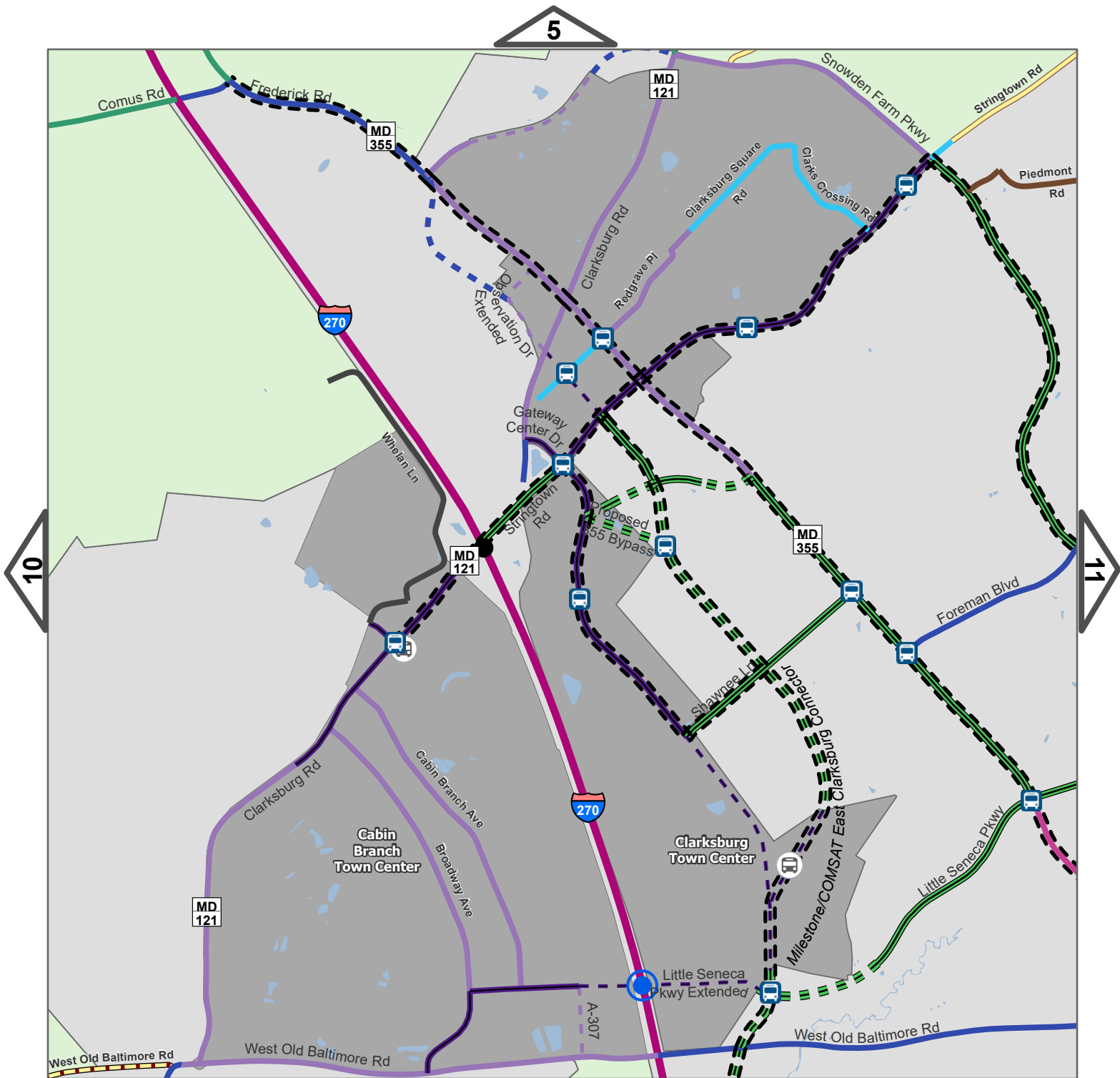
## Master Plan of Highways and Transitways Designations

- Boulevard
- Town Center Boulevard
- Town Center Street
- - Town Center Street (Planned)
- Area Connector
- Neighborhood Connector
- Industrial Street
- Country Connector
- Controlled Major Highway
- - Transitway (Planned)

0 0.07 0.15 0.3 Miles



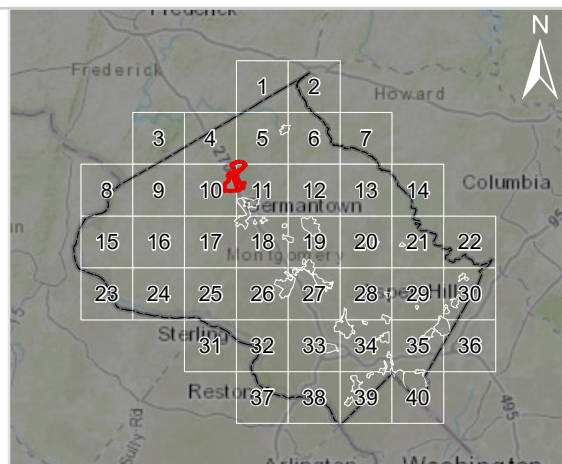


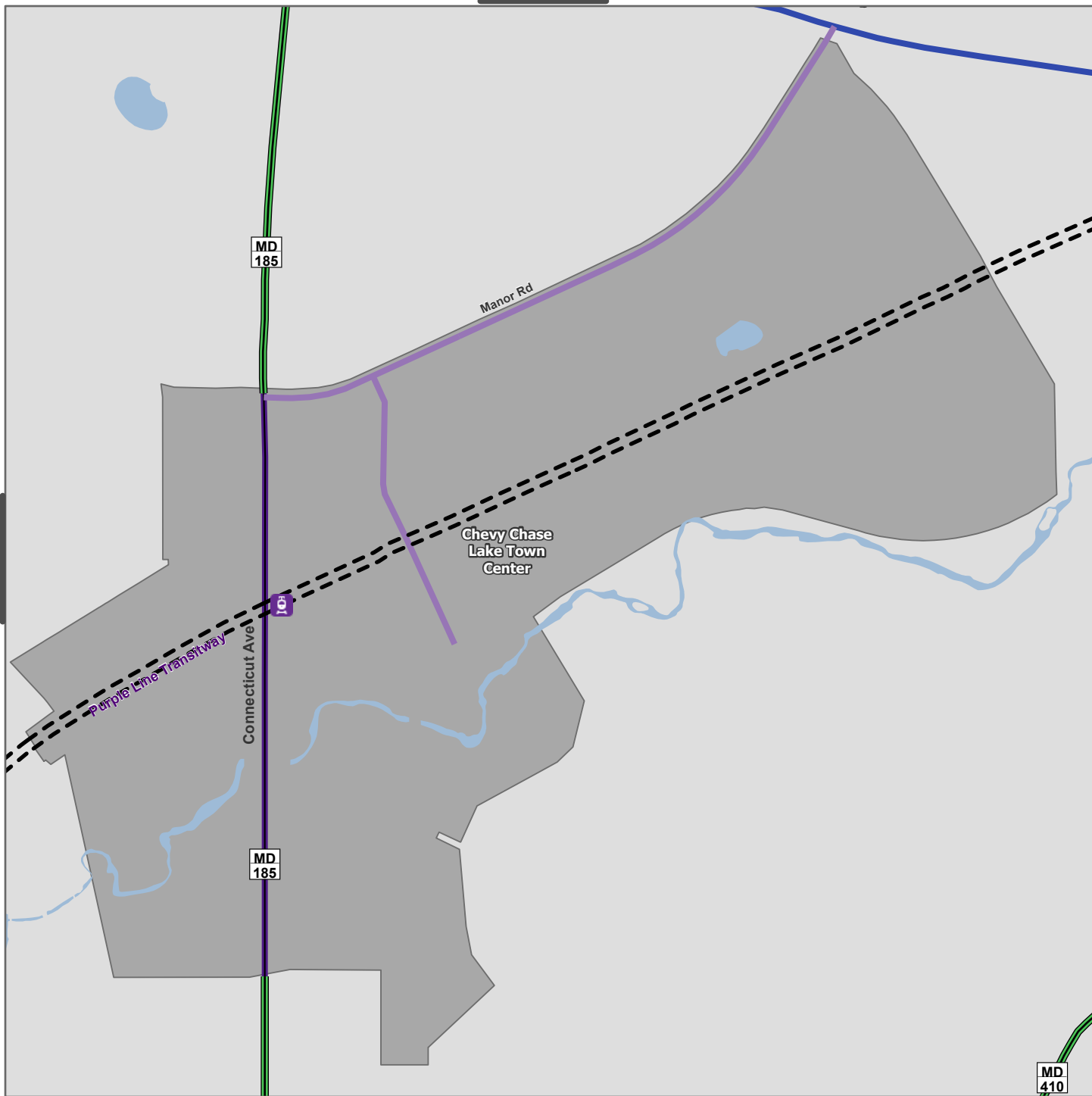


## Master Plan of Highways and Transitways Designations

- |                                 |                          |
|---------------------------------|--------------------------|
| Boulevard                       | Neighborhood Connector   |
| Boulevard (Planned)             | Industrial Street        |
| Town Center Boulevard           | Country Connector        |
| Town Center Boulevard (Planned) | Country Road             |
| Town Center Street              | Controlled Major Highway |
| Town Center Street (Planned)    | Freeway                  |
| Area Connector                  | Rustic Road              |
| Area Connector (Planned)        | Exceptional Rustic Road  |
|                                 | Transitway (Planned)     |

0 0.25 0.5 1 Miles

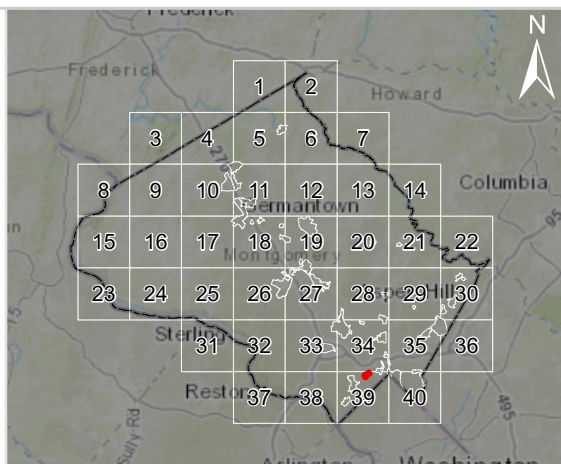




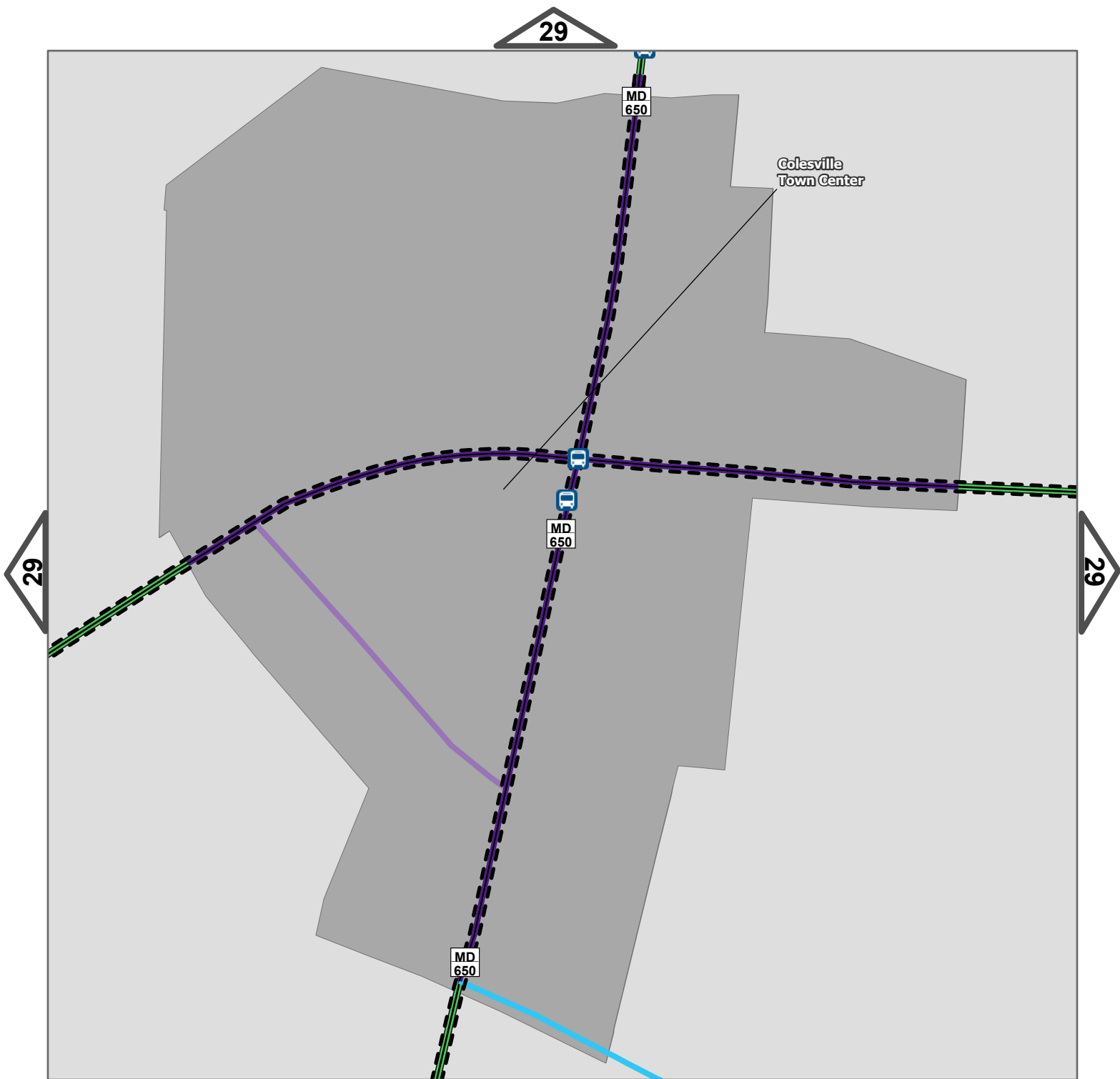
## Master Plan of Highways and Transitways Designations

- Boulevard
- Town Center Boulevard
- Town Center Street
- Area Connector
- - Transitway (Planned)

0 0.05 0.1 0.2 Miles



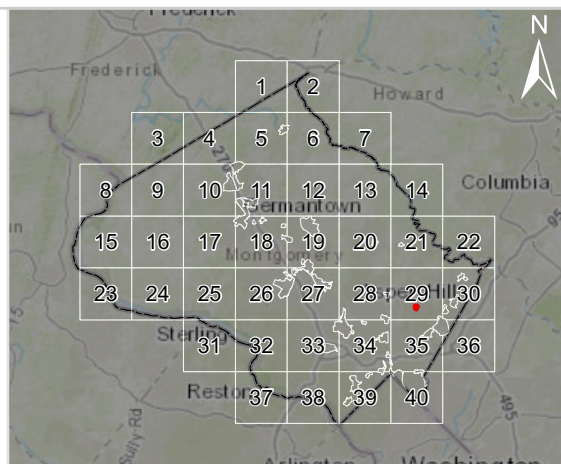


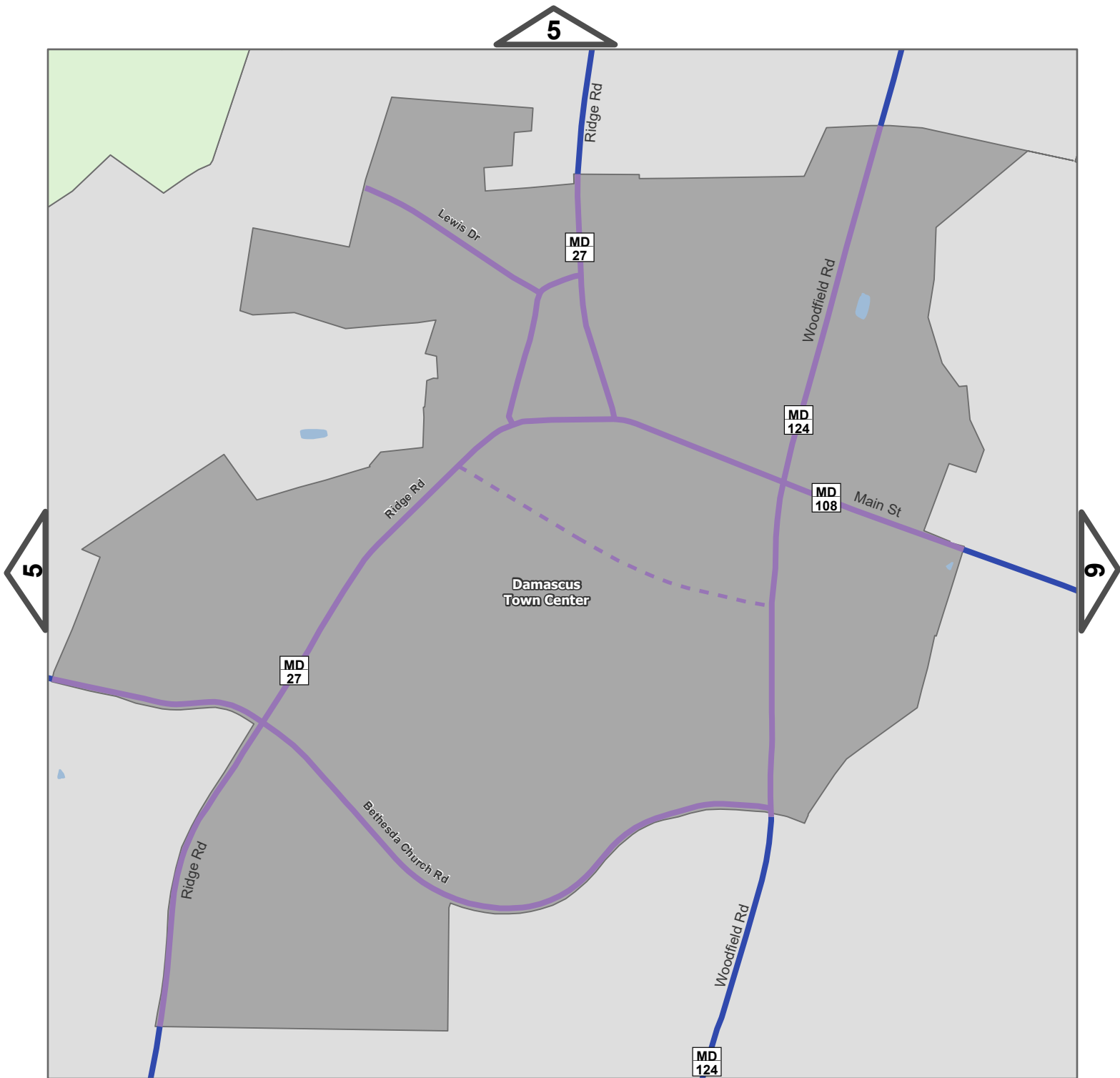


## Master Plan of Highways and Transitways Designations

- Boulevard
- Town Center Boulevard
- Town Center Street
- Neighborhood Connector
- - Transitway (Planned)

0 0.04 0.07 0.15 Miles

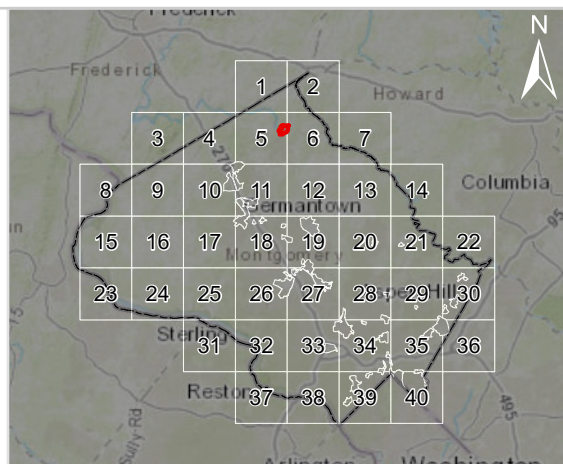




## Master Plan of Highways and Transitways Designations

- Town Center Street
- Area Connector
- - - Town Center Street (Planned)

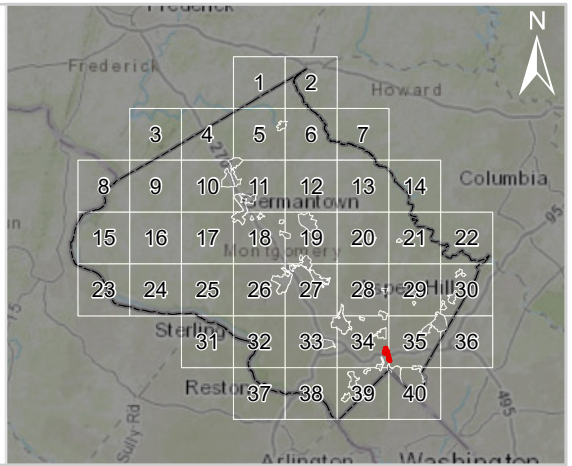
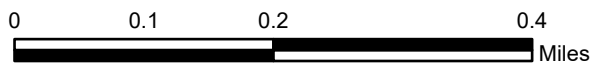
0 0.07 0.15 0.3 Miles



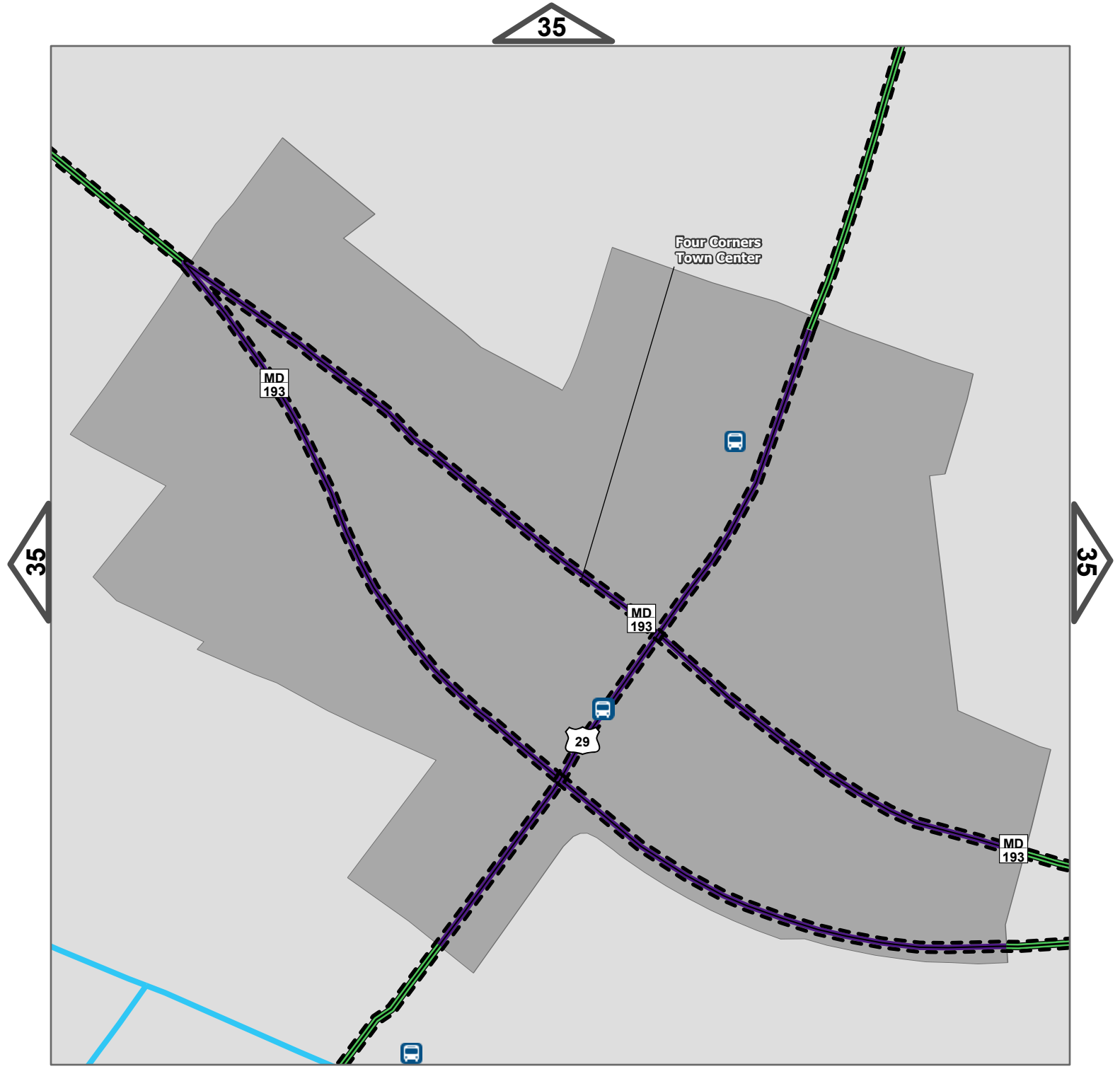


### Master Plan of Highways and Transitways Designations

- Boulevard
- Town Center Boulevard
- Town Center Street
- - Town Center Street (Planned)
- Area Connector
- Neighborhood Connector
- Industrial Street
- Freeway
- - Transitway (Planned)

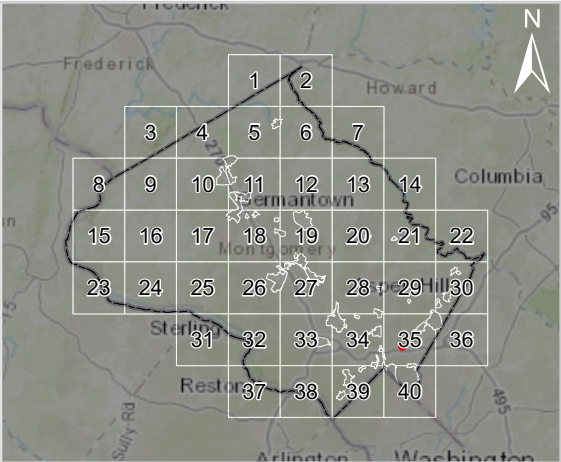
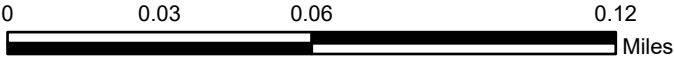


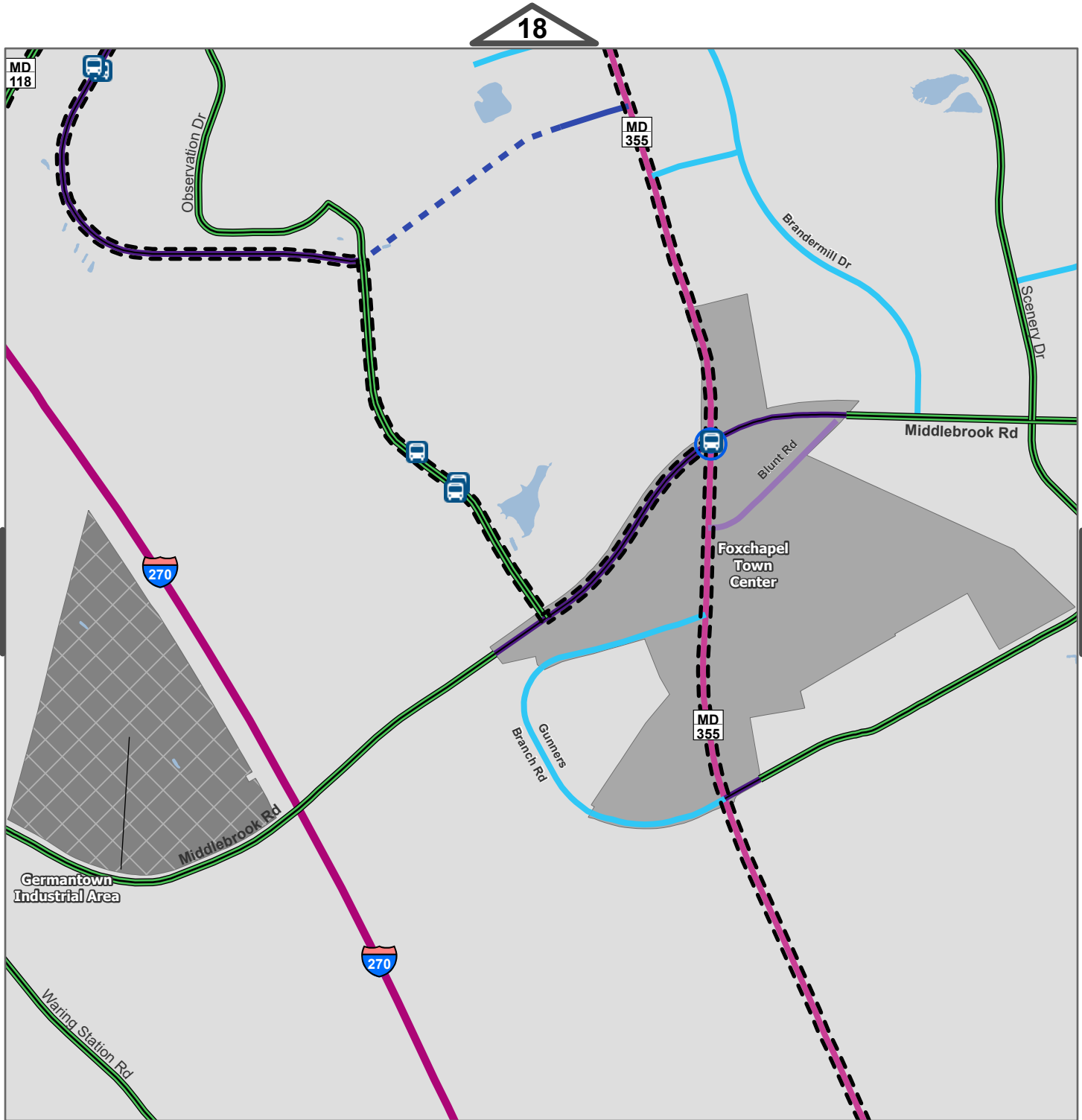




# Master Plan of Highways and Transitways Designations

- Boulevard
- Town Center Boulevard
- Neighborhood Connector
- - Transitway (Planned)

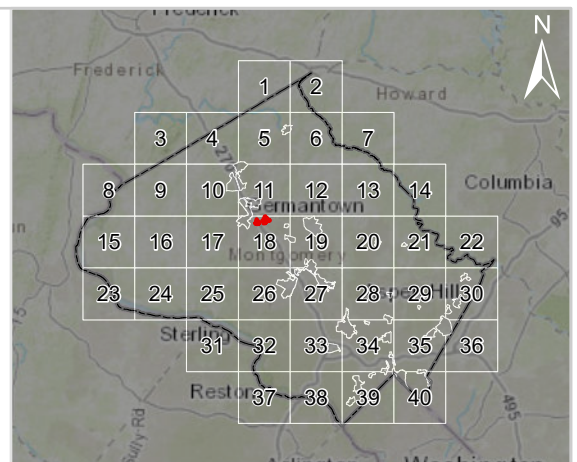


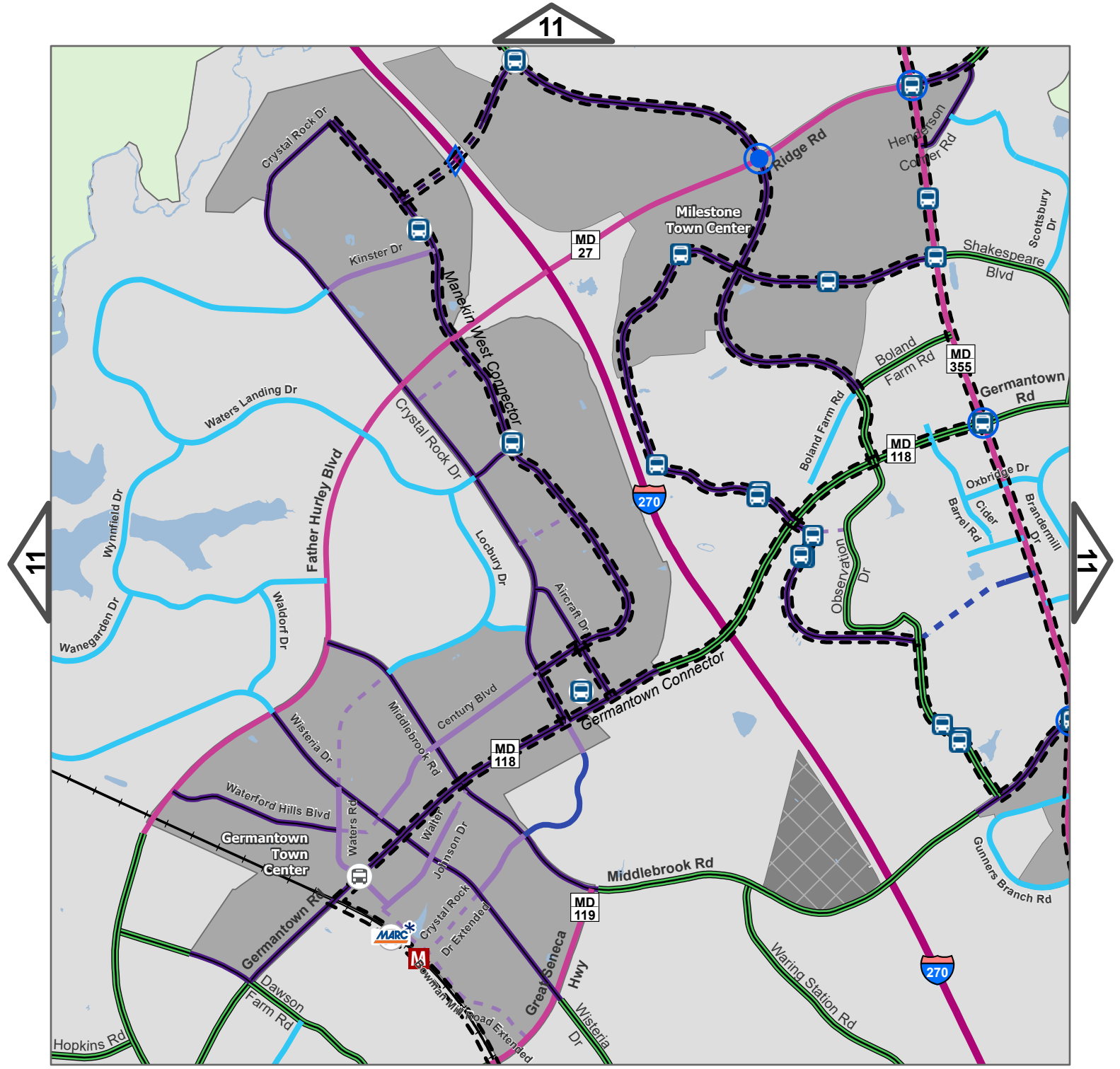


## Master Plan of Highways and Transitways Designations

- Boulevard
- Town Center Boulevard
- Town Center Street
- Area Connector
- - Area Connector (Planned)
- Neighborhood Connector
- Controlled Major Highway
- Freeway
- - Transitway (Planned)

0 0.13 0.25 0.5 Miles

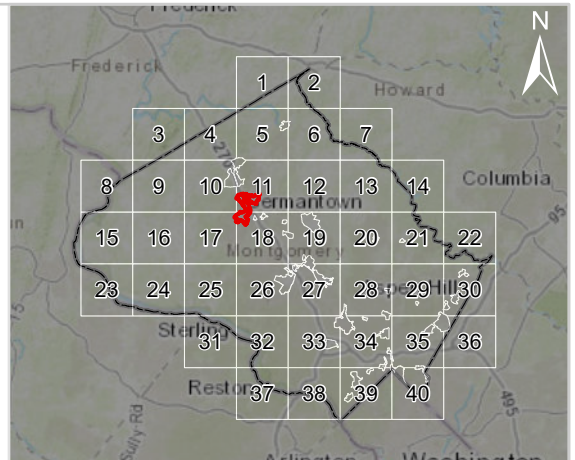




### Master Plan of Highways and Transitways Designations

- |                                 |                                  |
|---------------------------------|----------------------------------|
| Boulevard                       | Neighborhood Connector           |
| Town Center Boulevard           | Neighborhood Connector (Planned) |
| Town Center Boulevard (Planned) | Controlled Major Highway         |
| Town Center Street              | Freeway                          |
| Town Center Street (Planned)    | Transitway (Planned)             |
| Area Connector                  | MARC - Brunswick Line            |
| Area Connector (Planned)        |                                  |

0 0.28 0.55 1.1 Miles



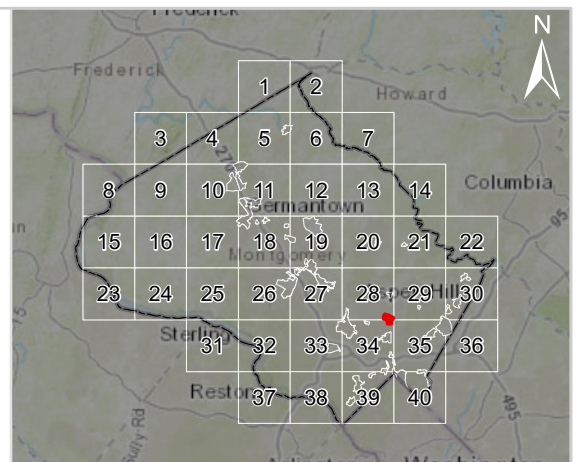


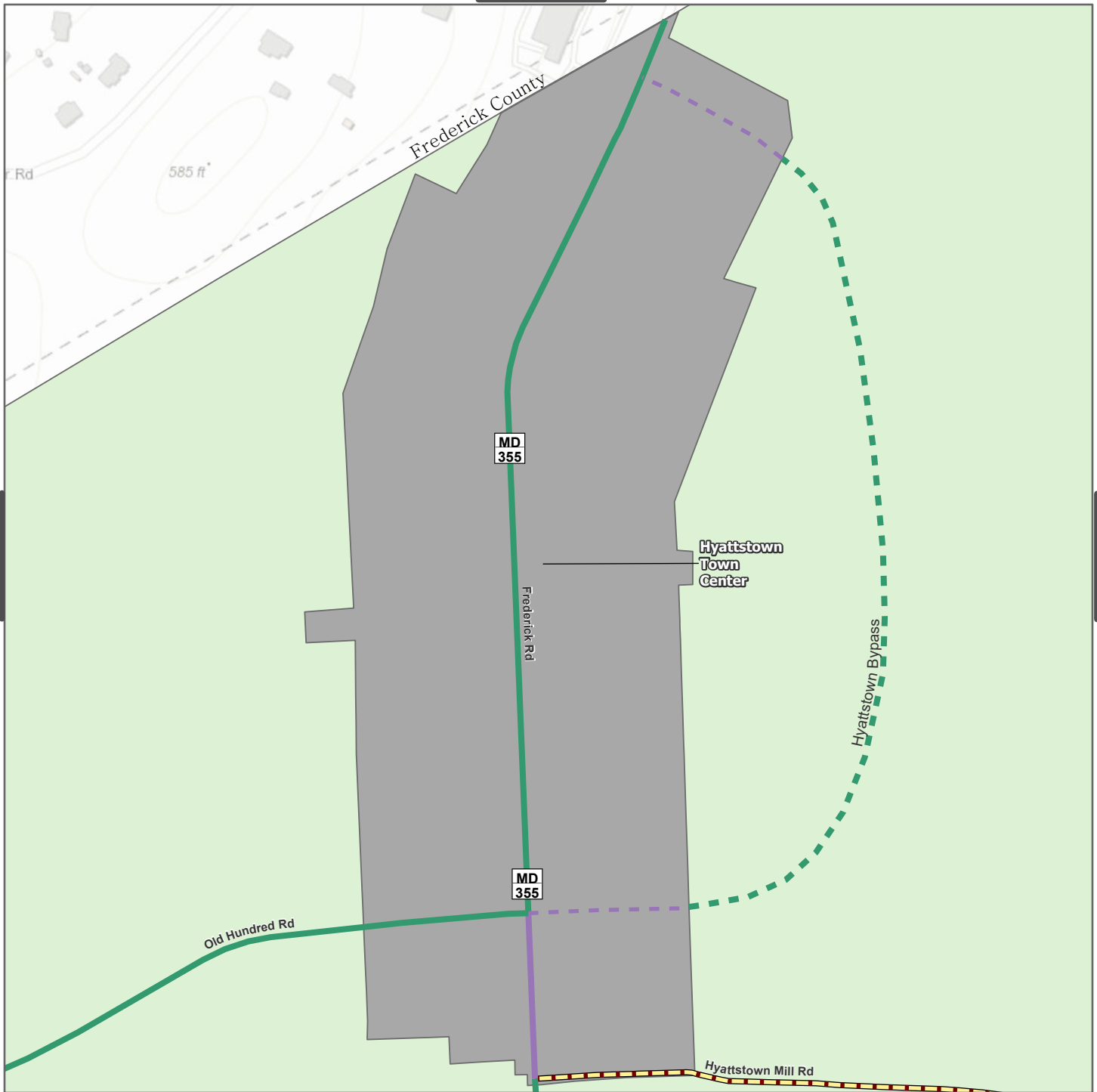


## Master Plan of Highways and Transitways Designations

- Boulevard
- Town Center Boulevard
- Town Center Street
- - Town Center Street (Planned)
- Neighborhood Connector
- - Neighborhood Connector (Planned)
- - Transitway (Planned)

0 0.07 0.15 0.3 Miles

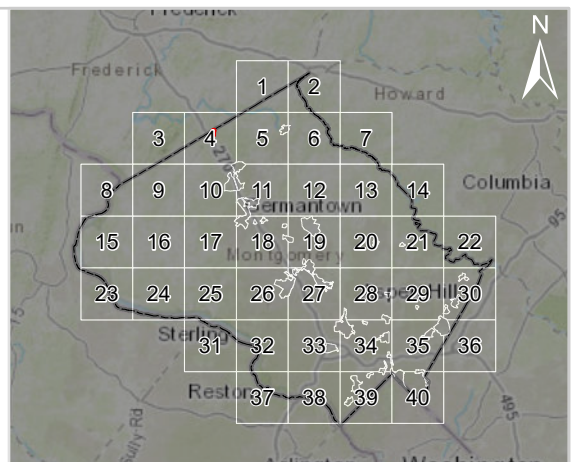




### Master Plan of Highways and Transitways Designations

- Town Center Street
- - - Town Center Street (Planned)
- Country Connector
- - - Country Connector (Planned)
- - - Exceptional Rustic Road

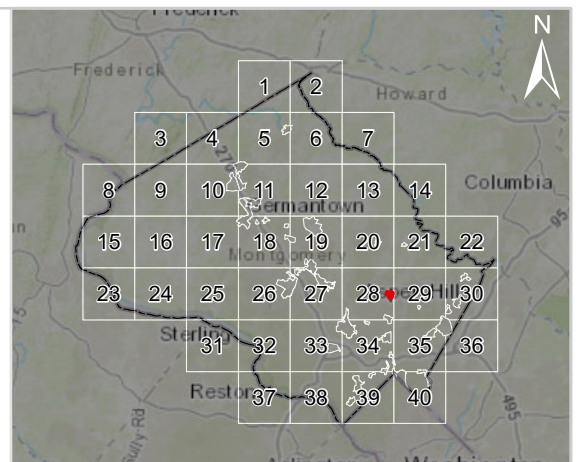

0 0.05 0.1 0.2 Miles



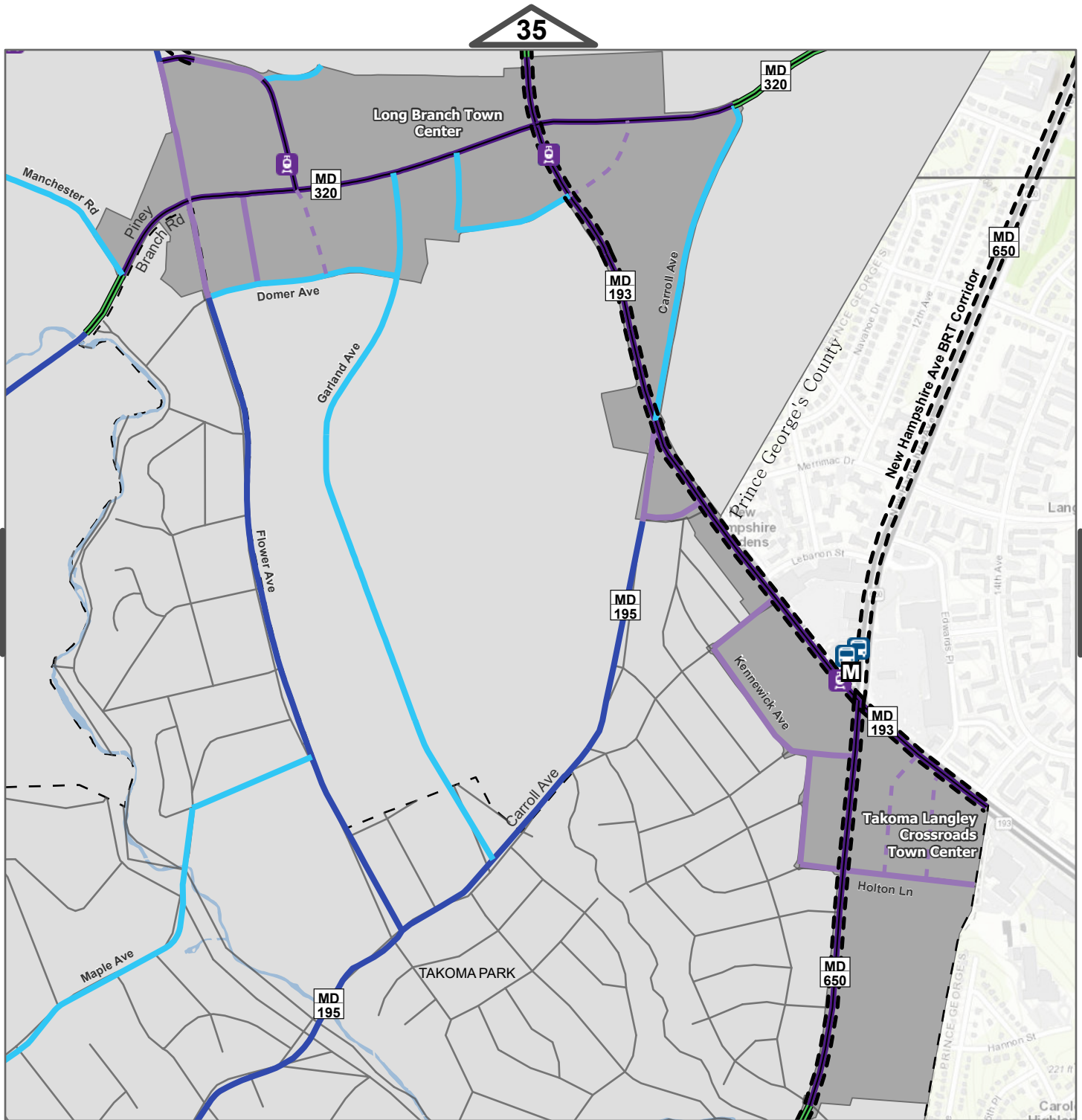


### Master Plan of Highways and Transitways Designations

- Boulevard
- Town Center Street
- Town Center Boulevard
- Area Connector



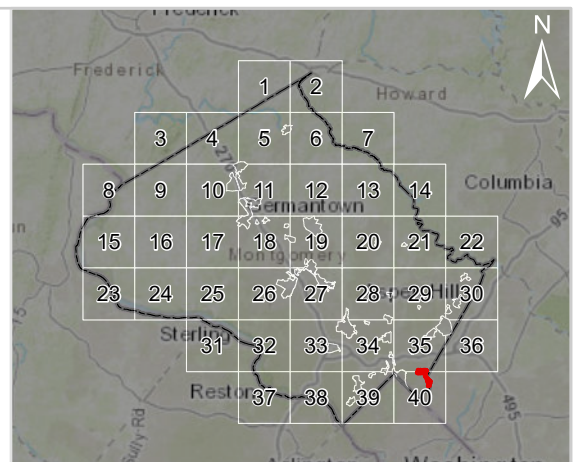


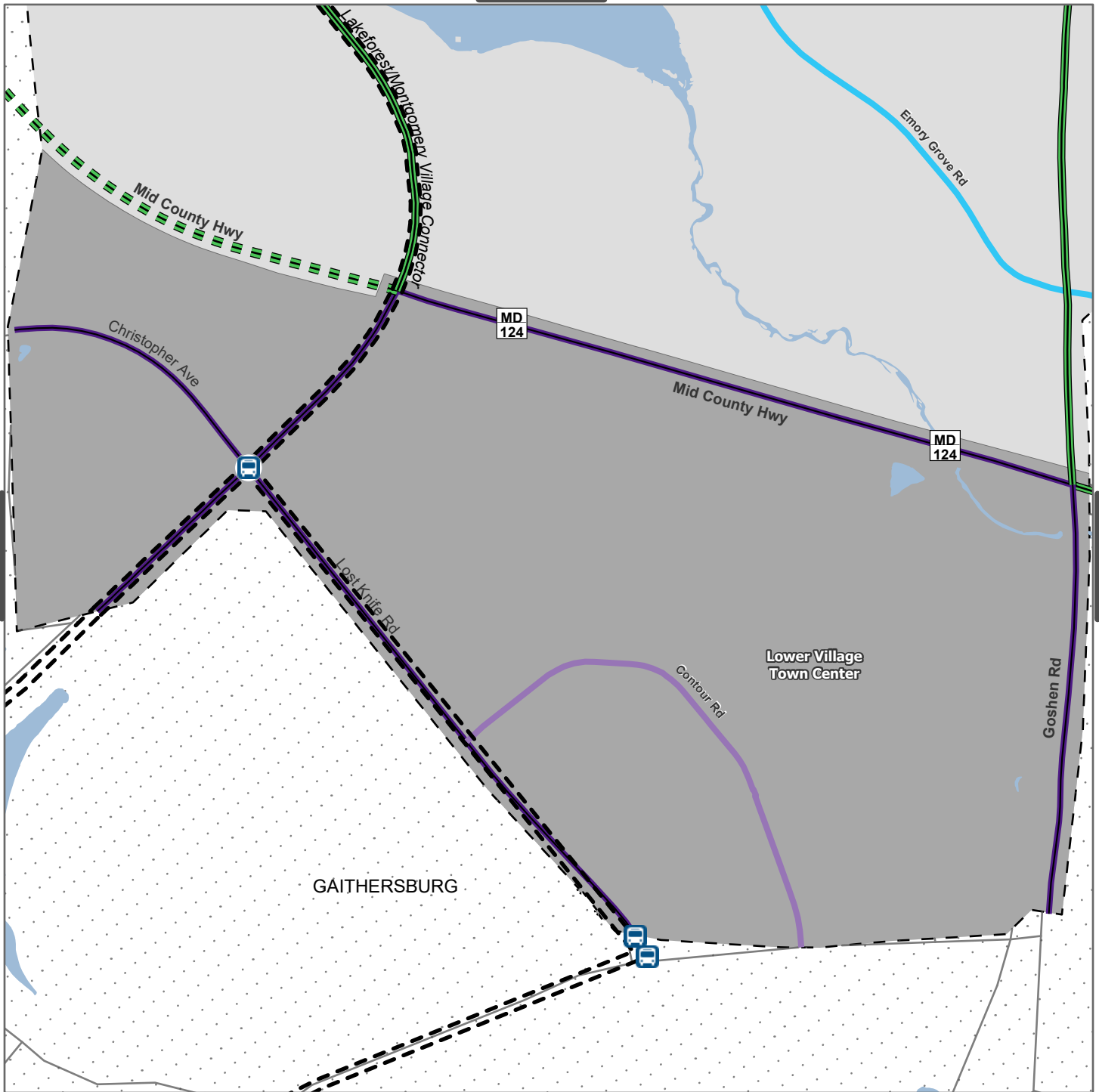


## Master Plan of Highways and Transitways Designations

- Boulevard
- Town Center Boulevard
- Town Center Street
- - Town Center Street (Planned)
- Area Connector
- Neighborhood Connector
- - Transitway (Planned)

0 0.15 0.3 0.6 Miles

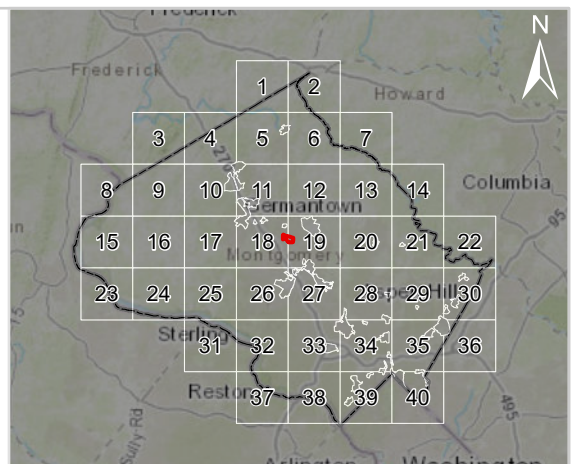


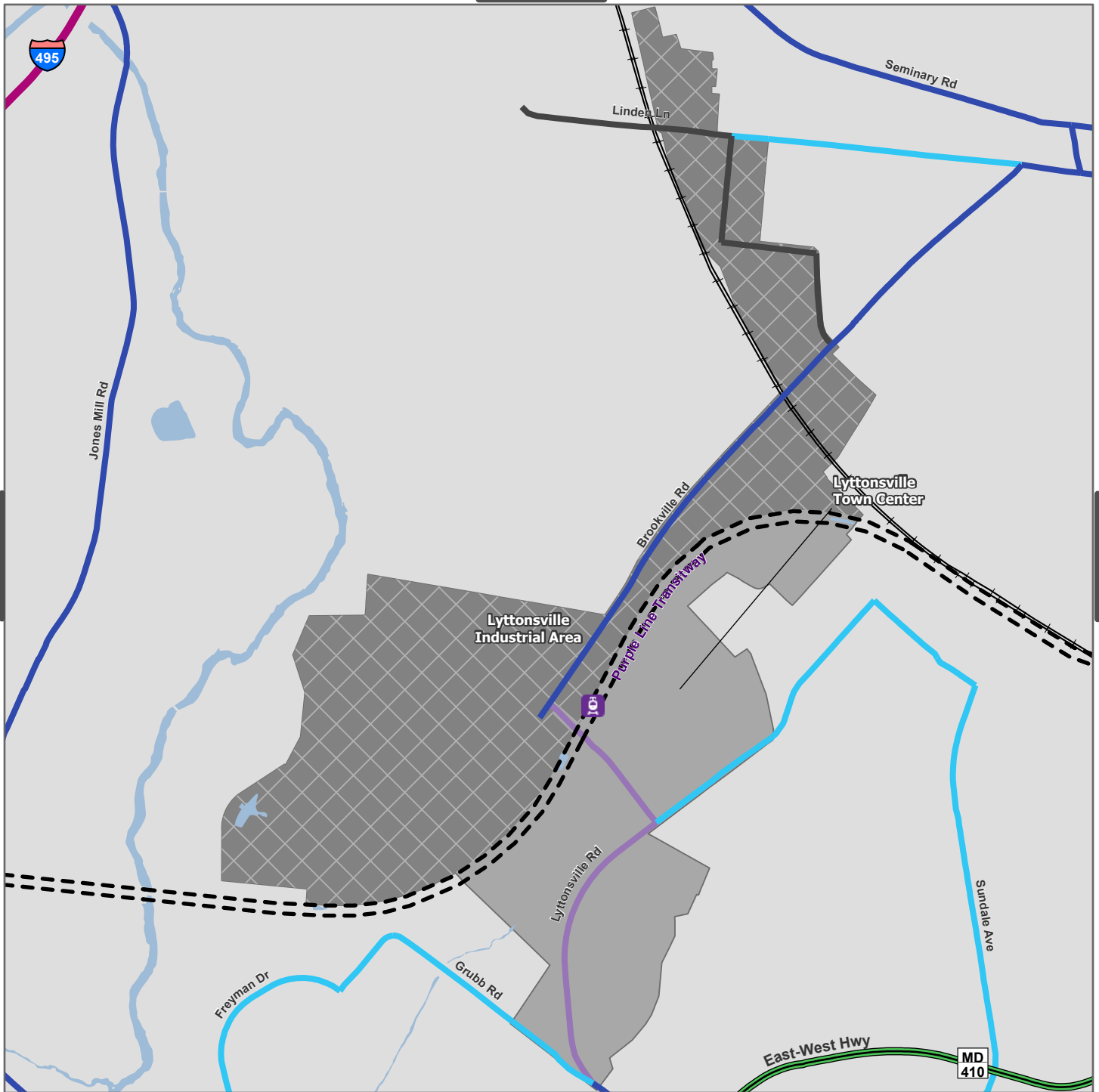


### Master Plan of Highways and Transitways Designations

- Boulevard
- - - Boulevard (Planned)
- Town Center Boulevard
- Town Center Street
- Neighborhood Connector
- - - Transitway (Planned)

0 0.07 0.15 0.3 Miles

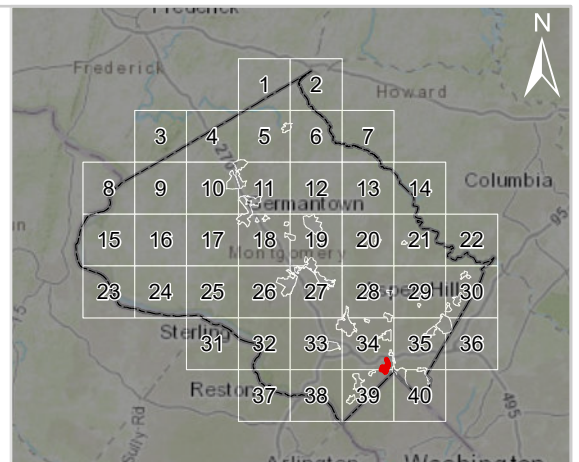




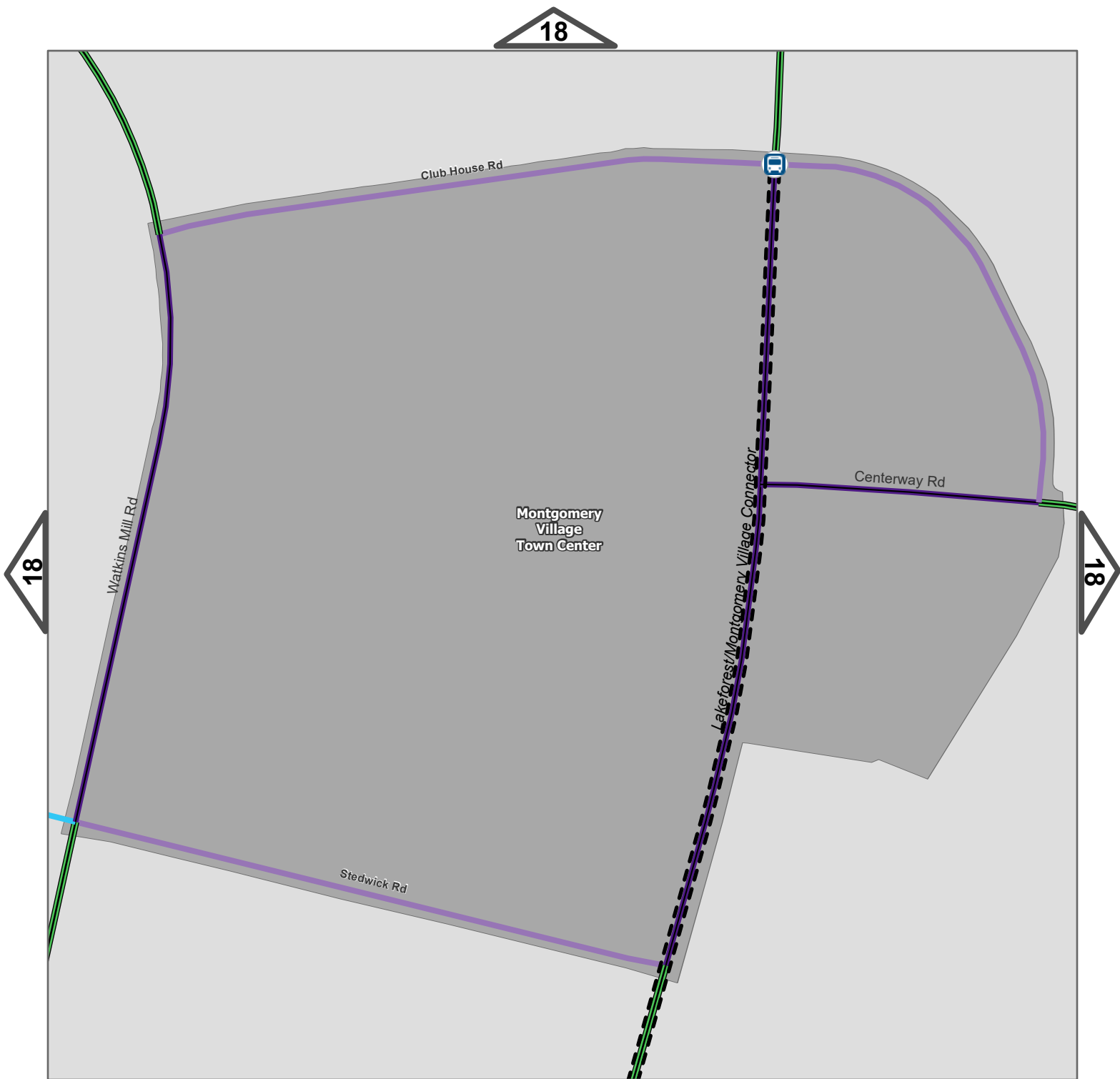
### Master Plan of Highways and Transitways Designations

- |                        |                       |
|------------------------|-----------------------|
| Boulevard              | Industrial Street     |
| Town Center Street     | Freeway               |
| Area Connector         | Transitway (Planned)  |
| Neighborhood Connector | MARC - Brunswick Line |

0 0.13 0.25 0.5 Miles



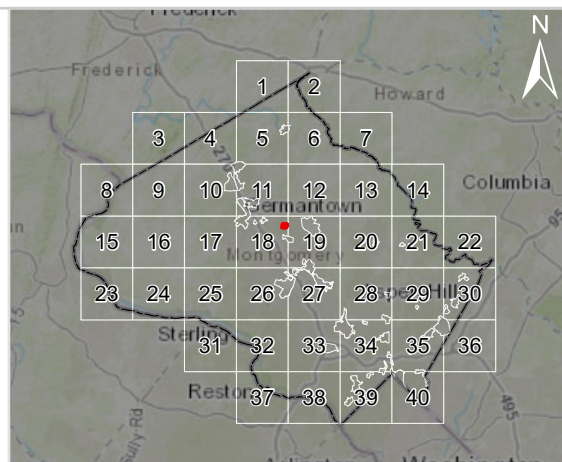




## Master Plan of Highways and Transitways Designations

- Boulevard
- Town Center Boulevard
- Neighborhood Connector
- Transitway (Planned)
- Town Center Street

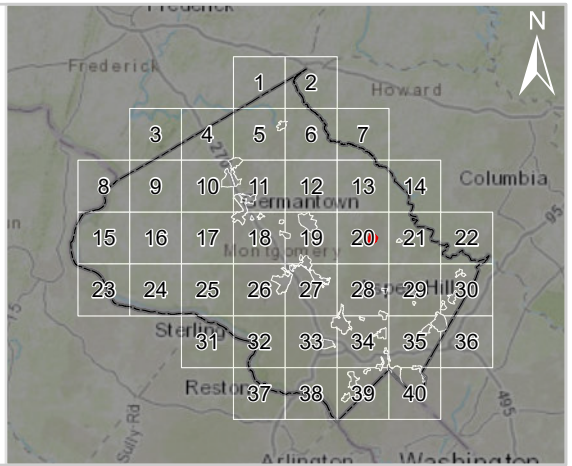

0 0.04 0.09 0.18 Miles

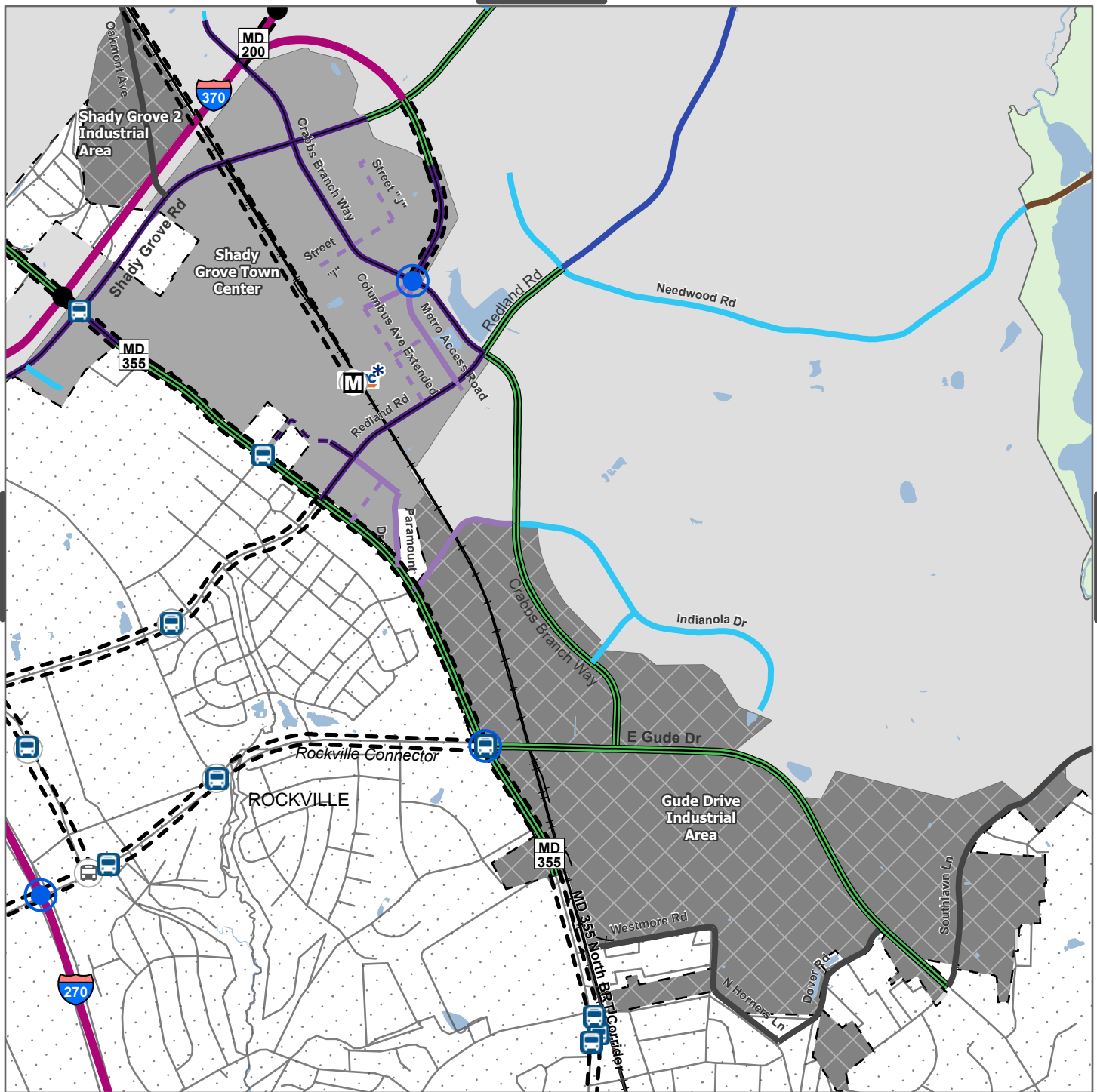




### Master Plan of Highways and Transitways Designations

-  Boulevard
-  Town Center Boulevard
-  Town Center Street
-  Town Center Street (Planned)
-  Area Connector
-  Neighborhood Connector
-  Neighborhood Connector (Planned)
-  Transitway (Planned)

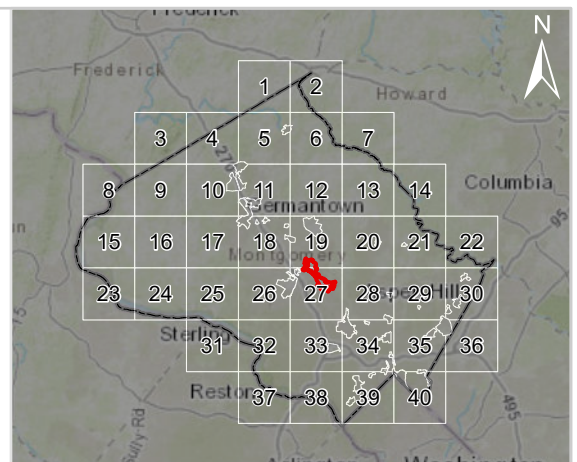




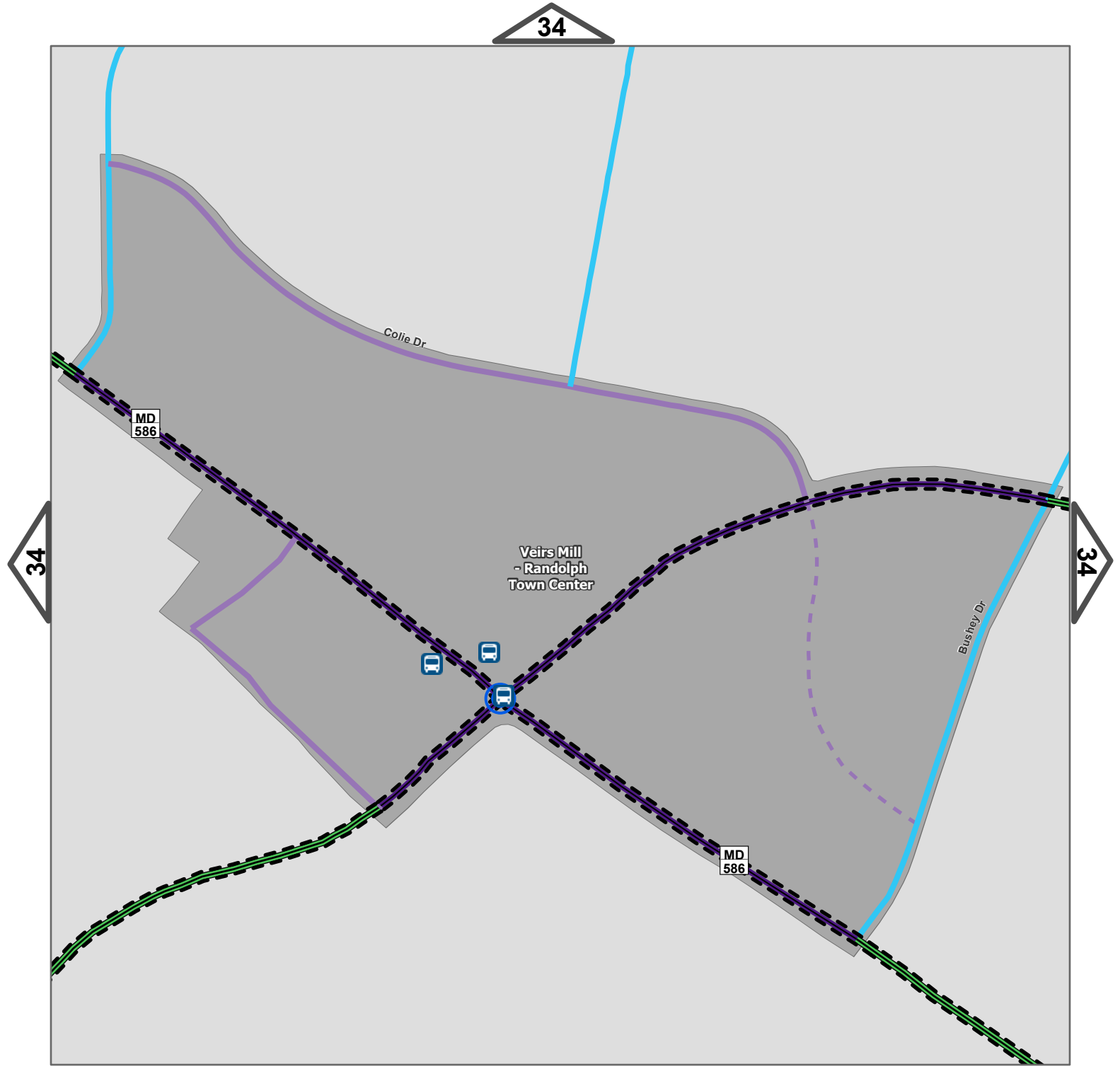
### Master Plan of Highways and Transitways Designations

- |                                 |                                  |
|---------------------------------|----------------------------------|
| Boulevard                       | Neighborhood Connector (Planned) |
| Town Center Boulevard           | Industrial Street                |
| Town Center Boulevard (Planned) | Country Road                     |
| Town Center Street              | Freeway                          |
| Town Center Street (Planned)    | Transitway (Planned)             |
| Area Connector                  | MARC - Brunswick Line            |
| Neighborhood Connector          |                                  |

0 0.3 0.6 1.2 Miles

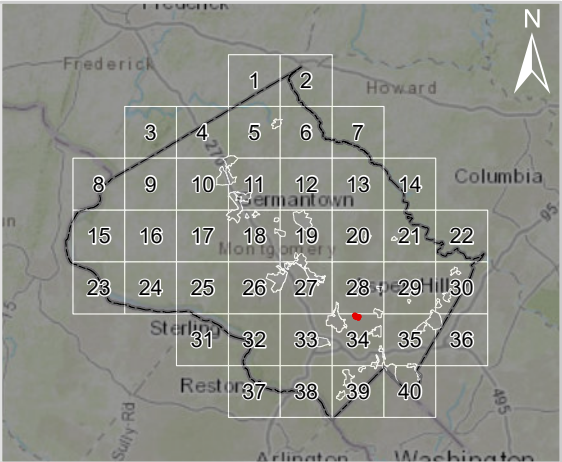
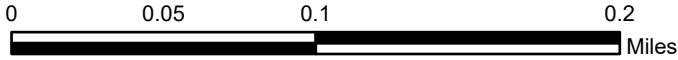


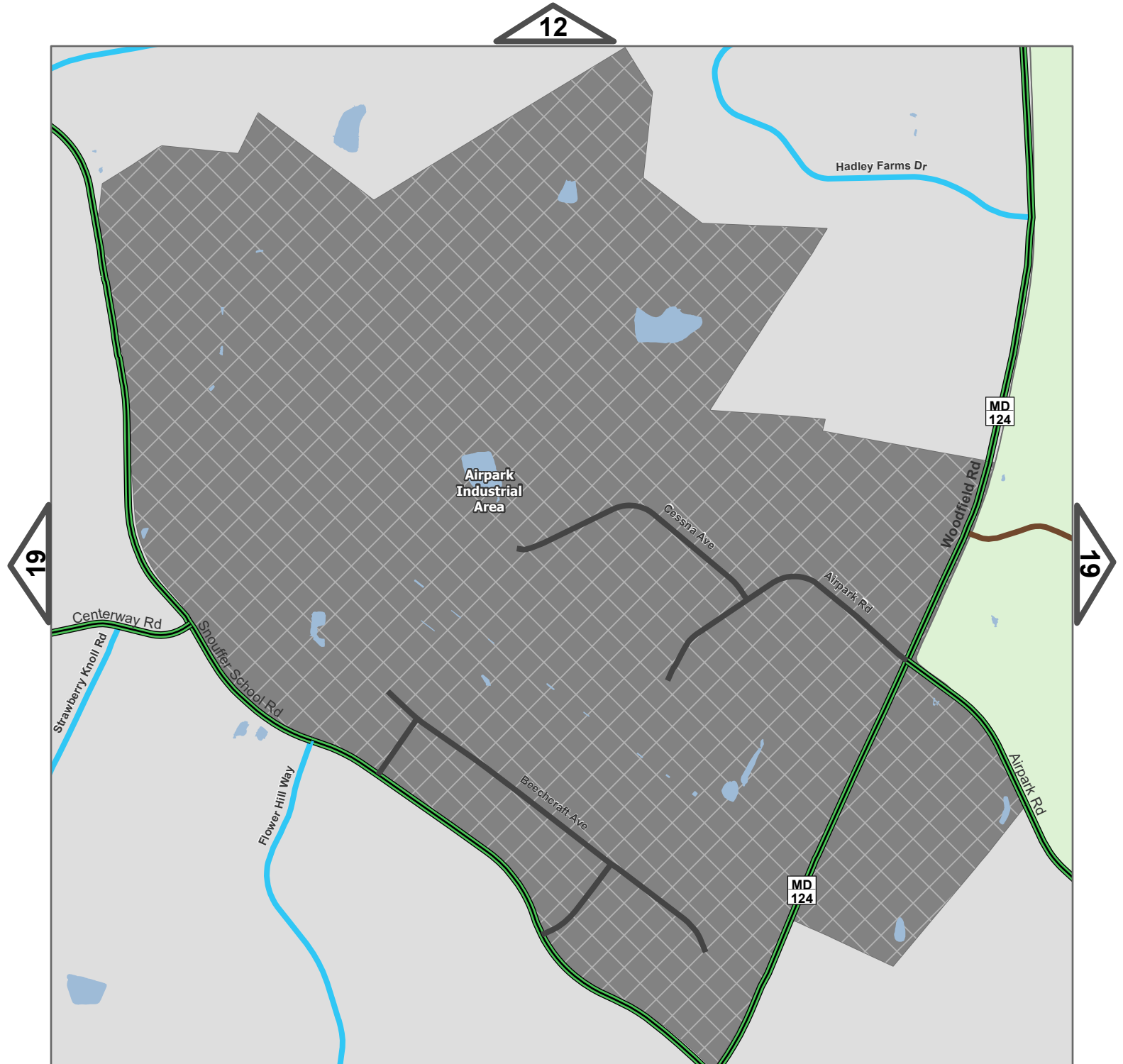




# Master Plan of Highways and Transitways Designations

- Boulevard
- Town Center Boulevard
- Town Center Street
- - Town Center Street (Planned)
- Neighborhood Connector
- - Transitway (Planned)





# Master Plan of Highways and Transitways Designations

- Boulevard
- Neighborhood Connector
- Industrial Street
- Country Road

