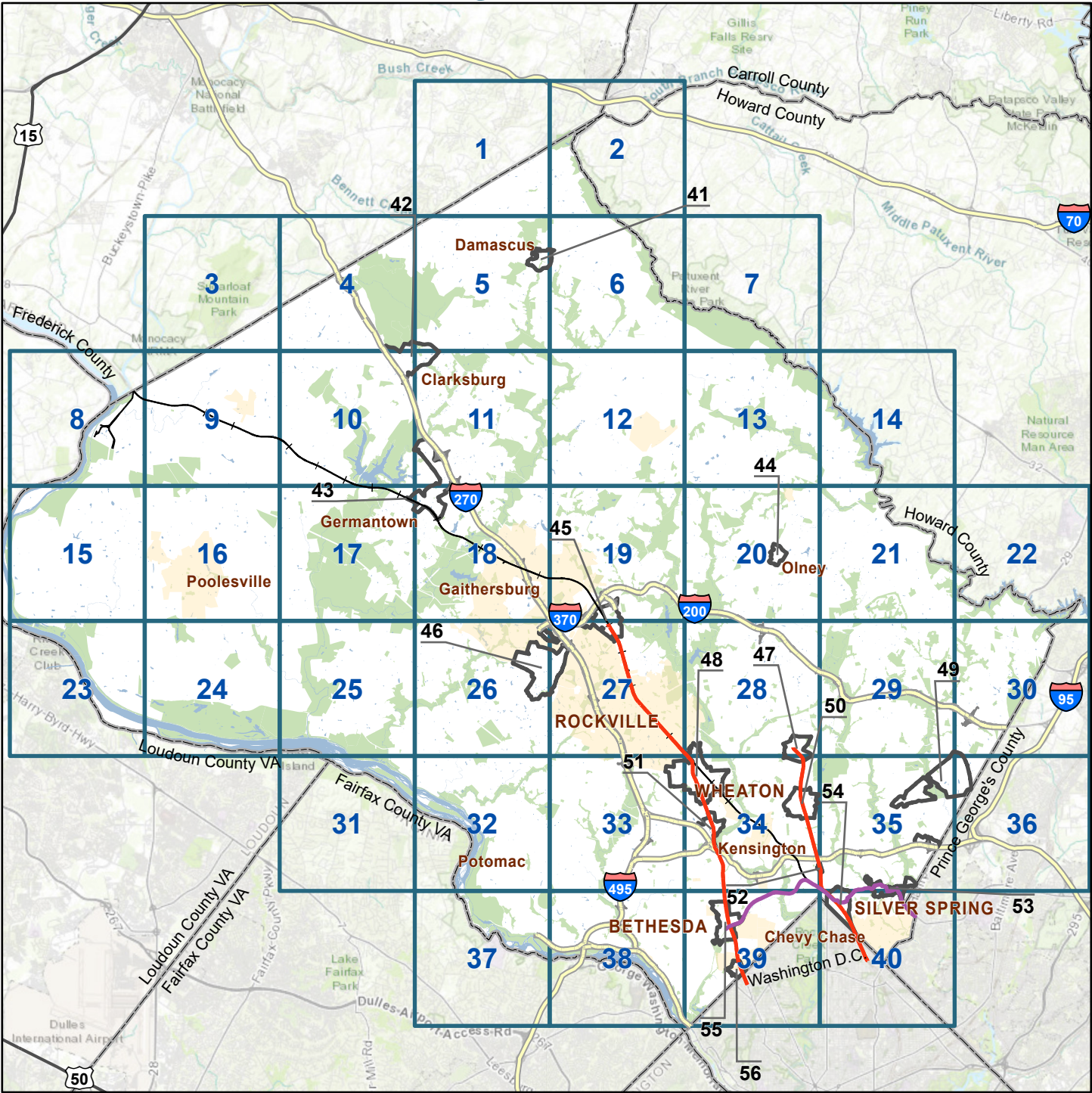


















Index to Master Plan of Highways and Transitways Mapbook

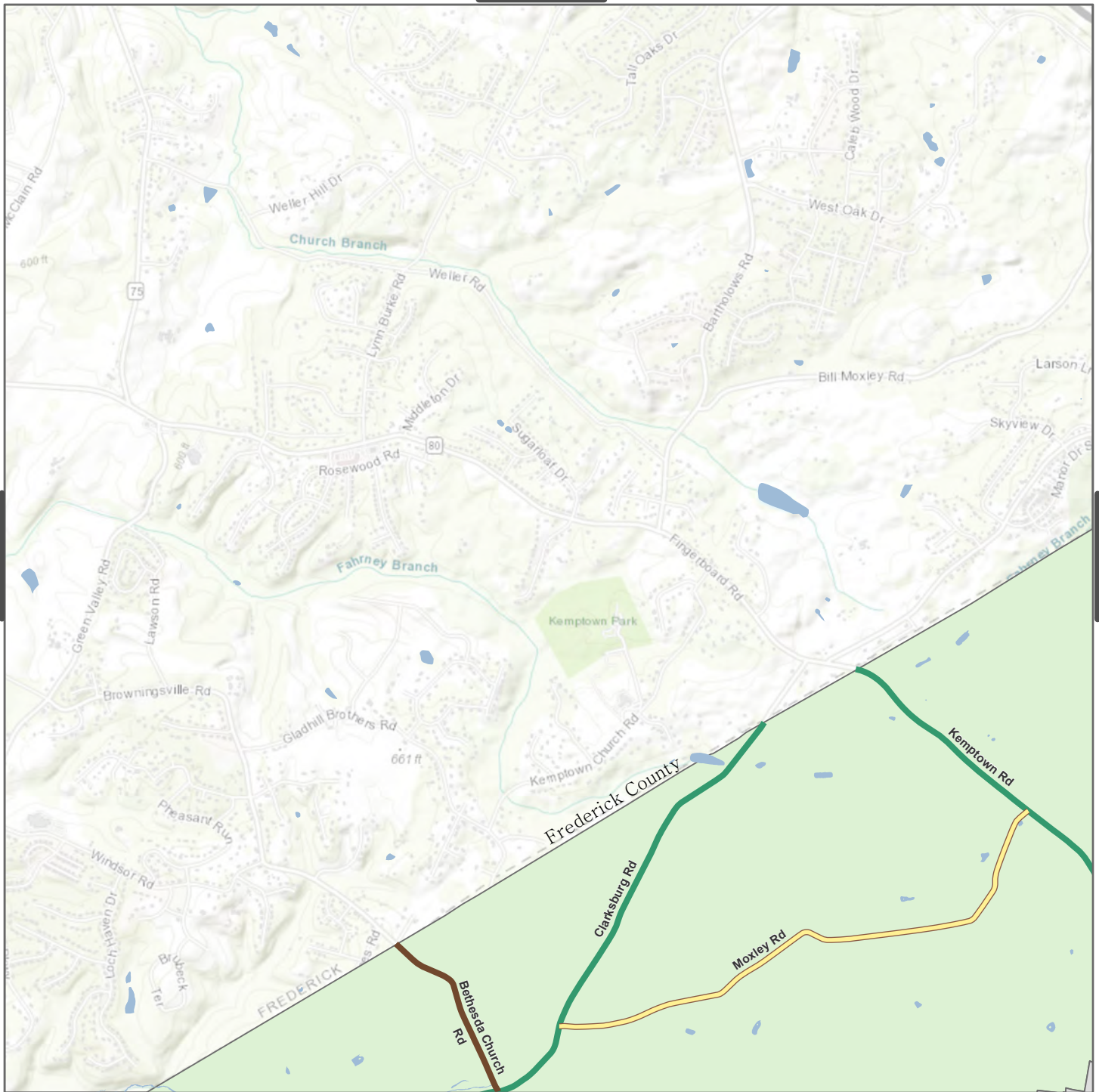


Master Plan of Highways and Transitways Ancillary Legend

- | | | |
|--|---|--|
|  PLANNED BRT STOP |  PARK AND RIDE LOT | ZONING AUTHORITY |
|  PLANNED LIGHT RAIL | INTERCHANGES |  INDEPENDENT ZONING |
|  MARC* MARC (RECOMMENDED) |  EXISTING | AREA TYPE |
|  EXISTING BRT STOP |  PLANNED |  COUNTRY |
|  METRO STATION |  TRANSIT/HOV (PLANNED) |  SUBURBAN |
|  MARC MARC STATION | |  TOWN CENTER |
| | |  DOWNTOWN |

PLEASE NOTE: LEGEND DETAILING MASTER PLAN DESIGNATIONS CAN BE FOUND ON INDIVIDUAL MAP PAGES

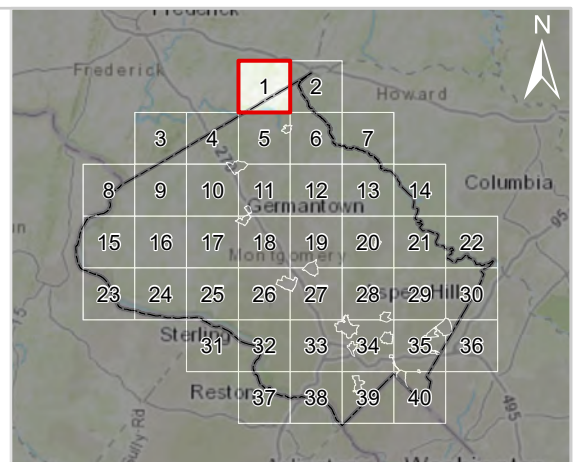


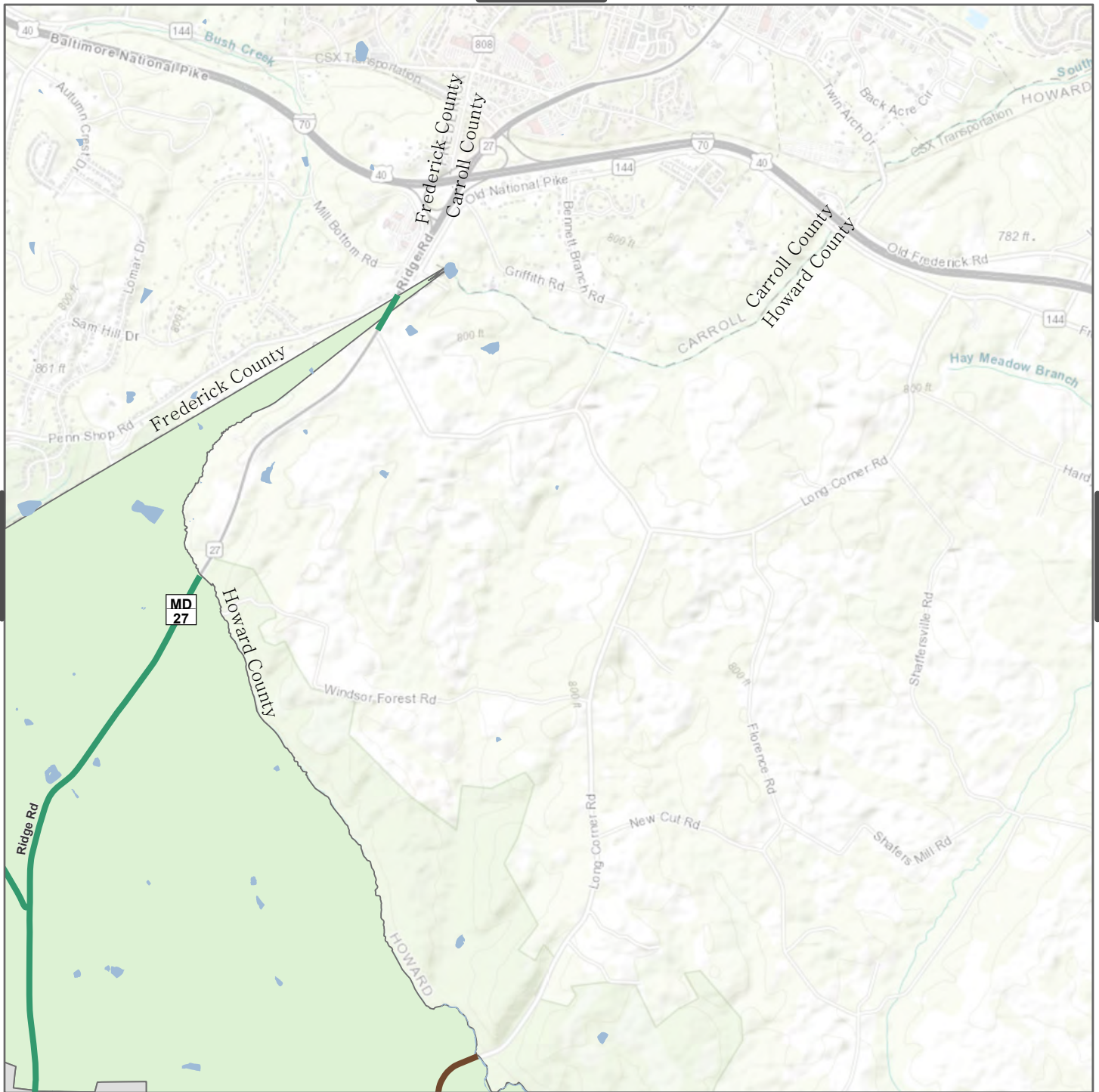


Master Plan of Highways and Transitways Designations

- Country Connector
- Country Road
- Rustic Road

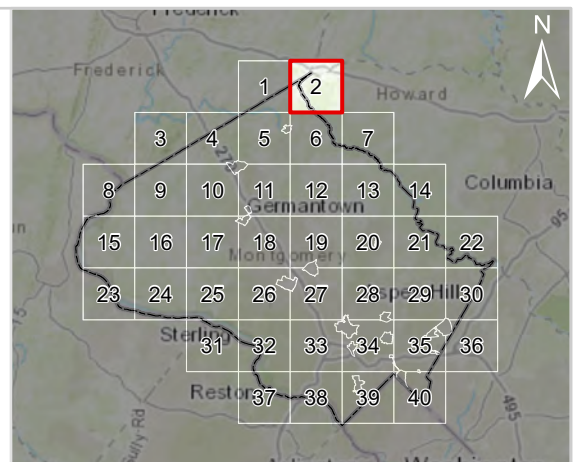

0 0.45 0.9 1.8 Miles

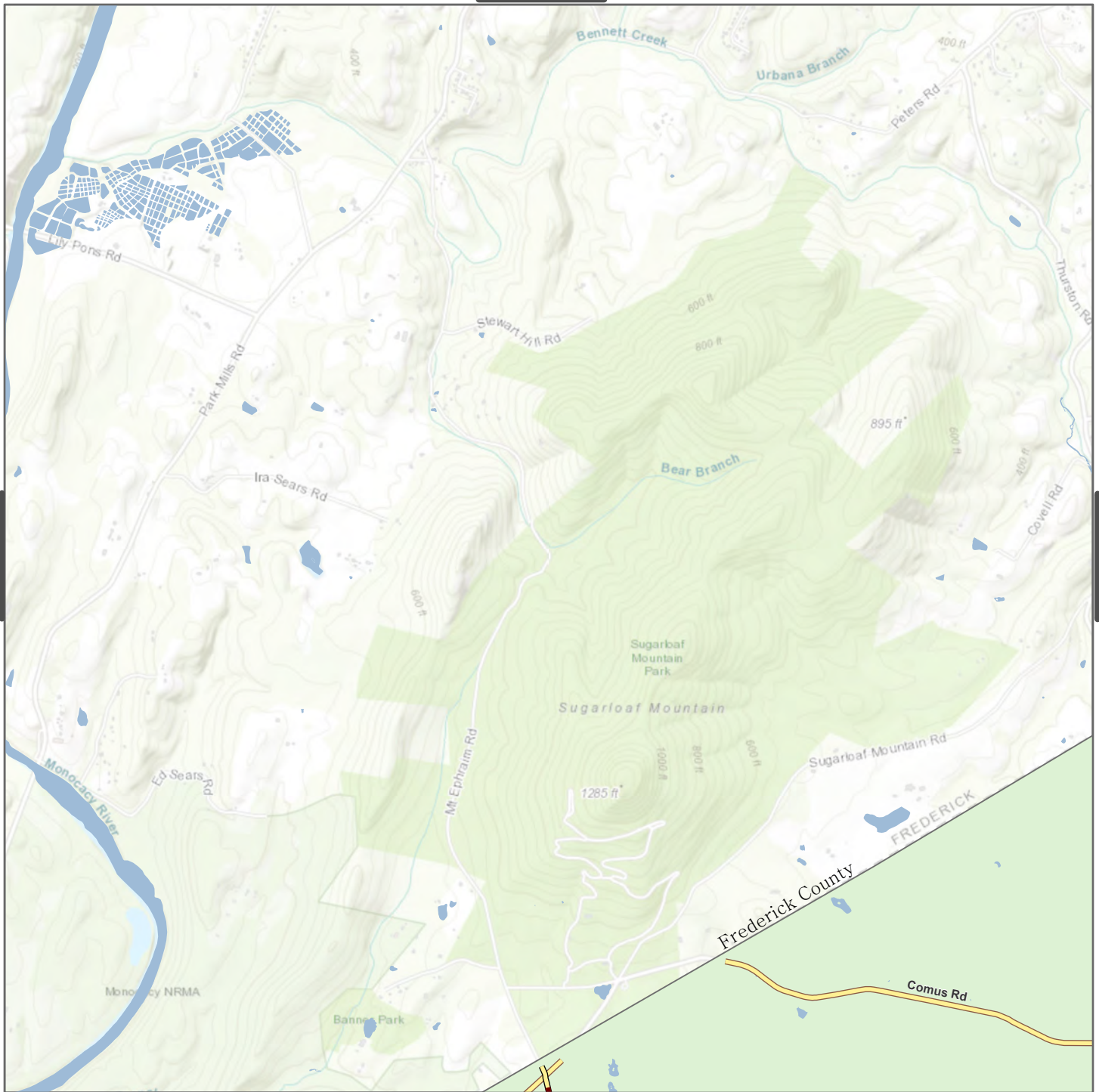




Master Plan of Highways and Transitways Designations

- Area Connector
- Country Connector
- Country Road

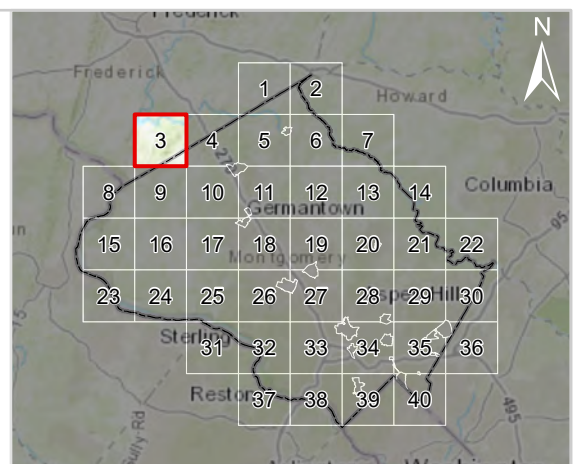


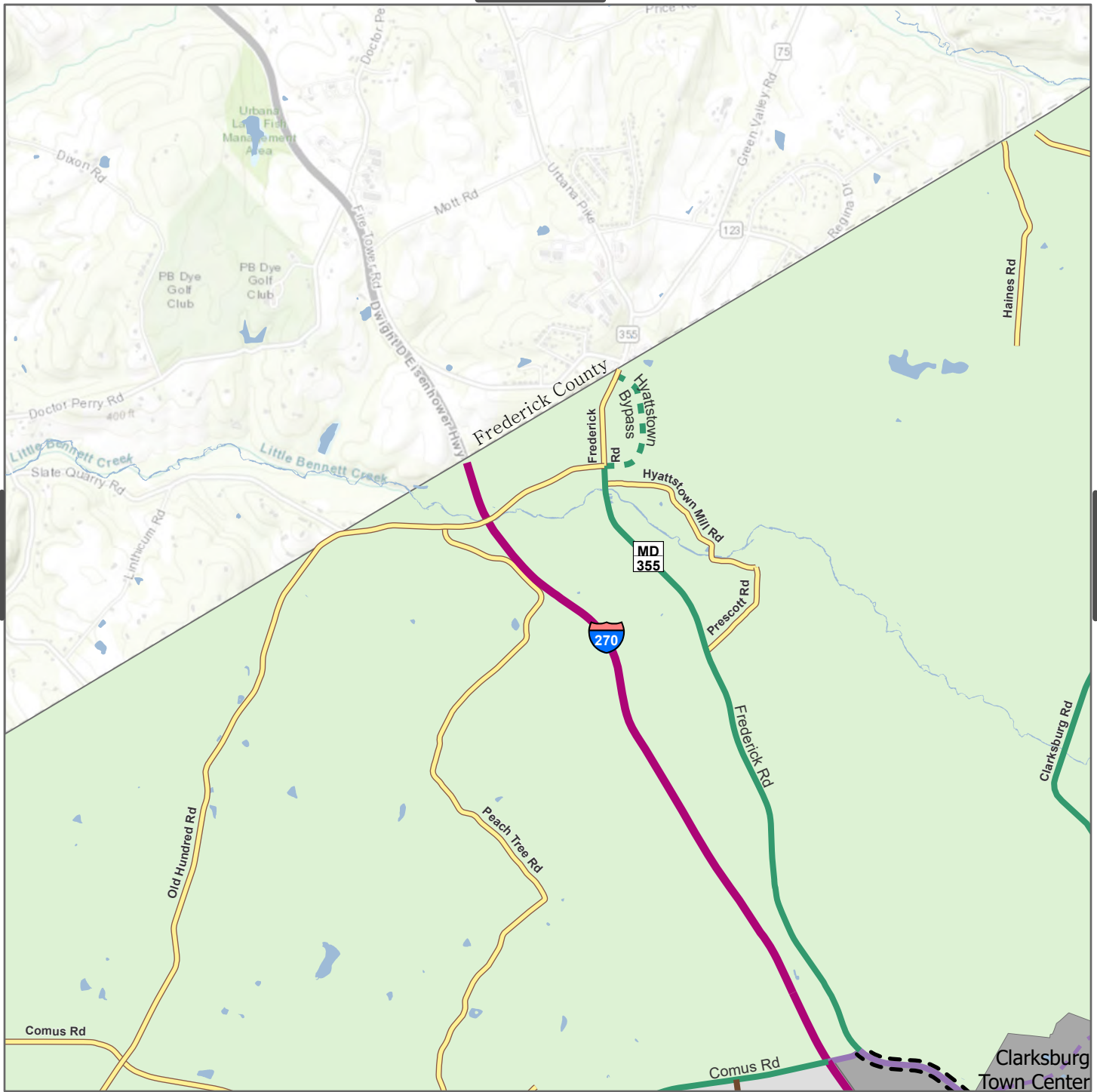


Master Plan of Highways and Transitways Designations

— Rustic Road
 — Exceptional Rustic Road

0 0.45 0.9 1.8
 ————— Miles

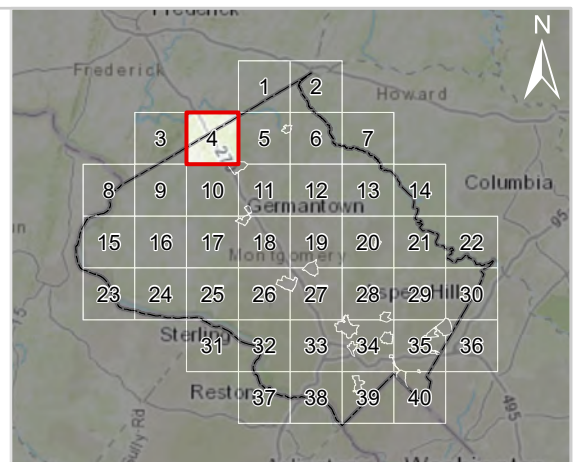


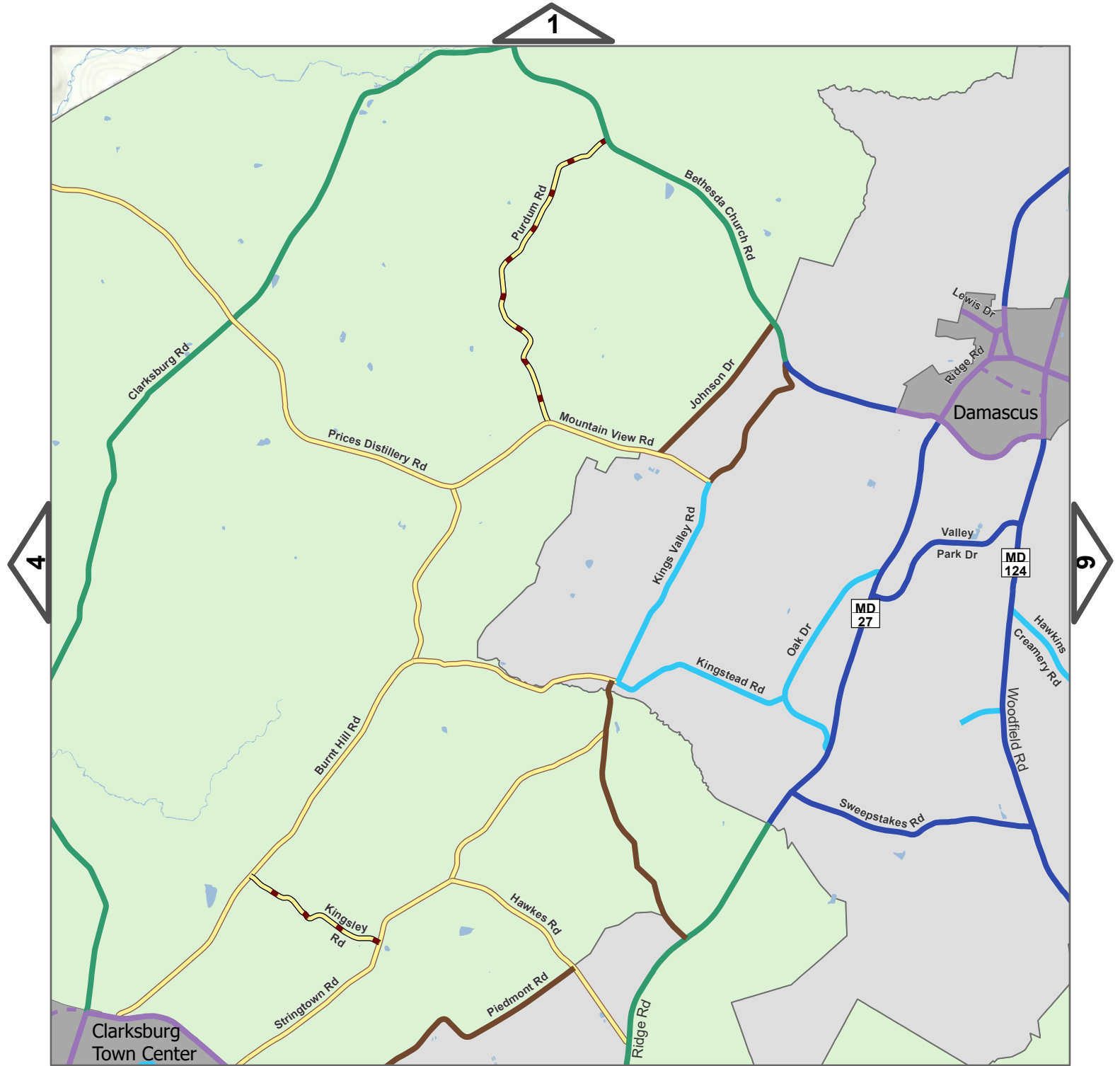


Master Plan of Highways and Transitways Designations

- Town Center Street
- - Town Center Street (Planned)
- Country Connector
- - Country Connector (Planned)
- Country Road
- Freeway
- Rustic Road
- - Transitway (Planned)

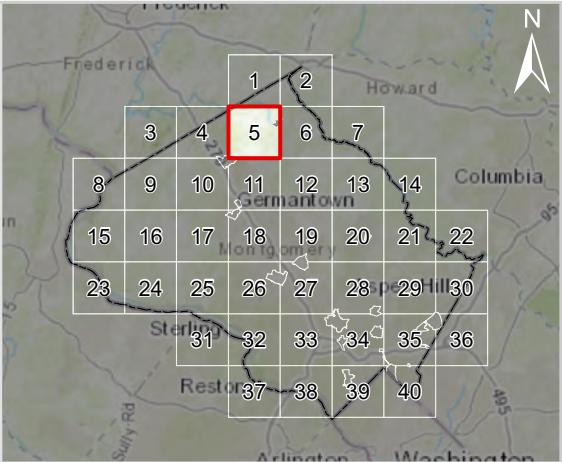

0 0.45 0.9 1.8 Miles

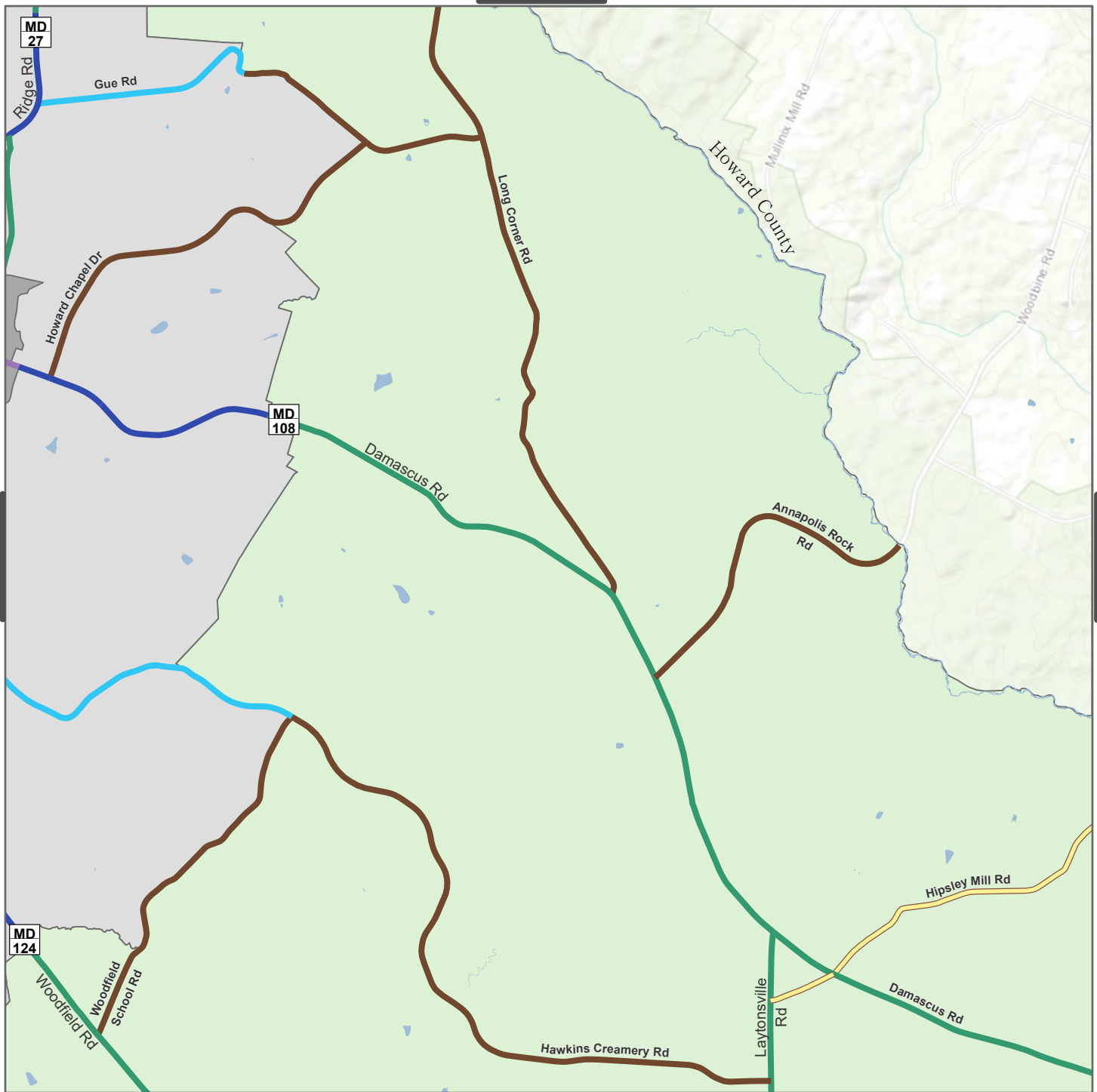




Master Plan of Highways and Transitways Designations

- Boulevard
- Town Center Boulevard
- Town Center Street
- - Town Center Street (Planned)
- Area Connector
- Neighborhood Connector
- Country Connector
- Country Road
- Rustic Road
- Exceptional Rustic Road

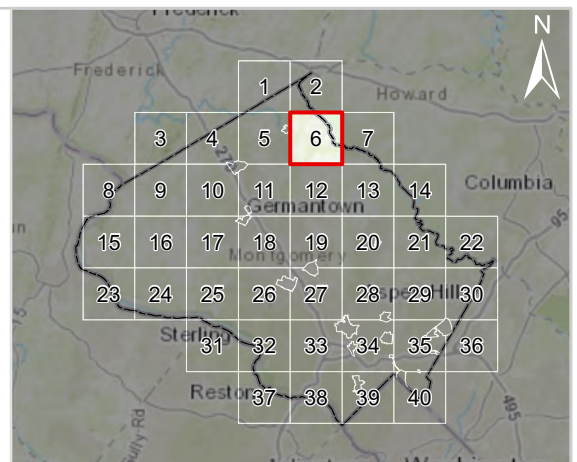


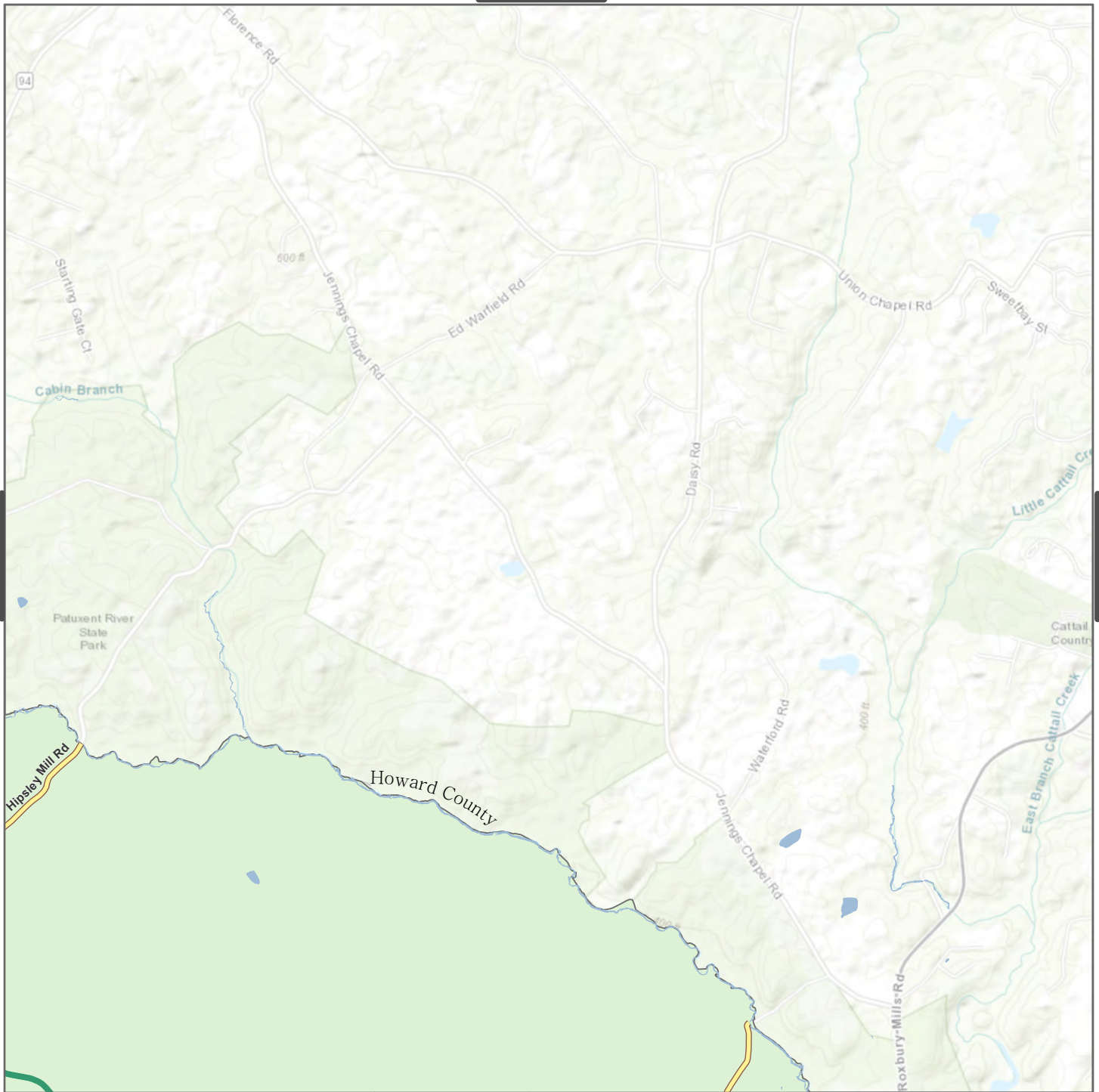


Master Plan of Highways and Transitways Designations

- Town Center Street
- Area Connector
- Neighborhood Connector
- Country Connector
- Country Road
- Rustic Road

0 0.45 0.9 1.8 Miles

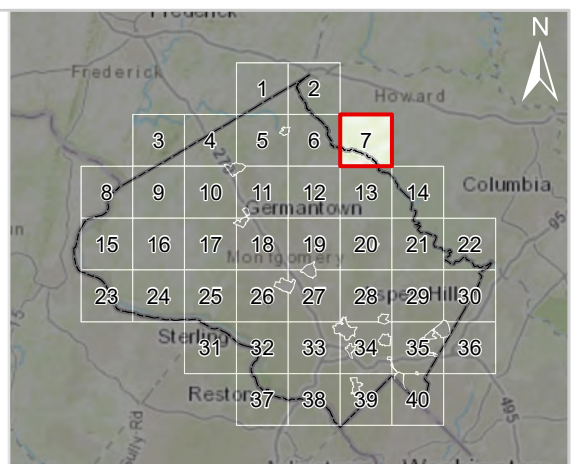




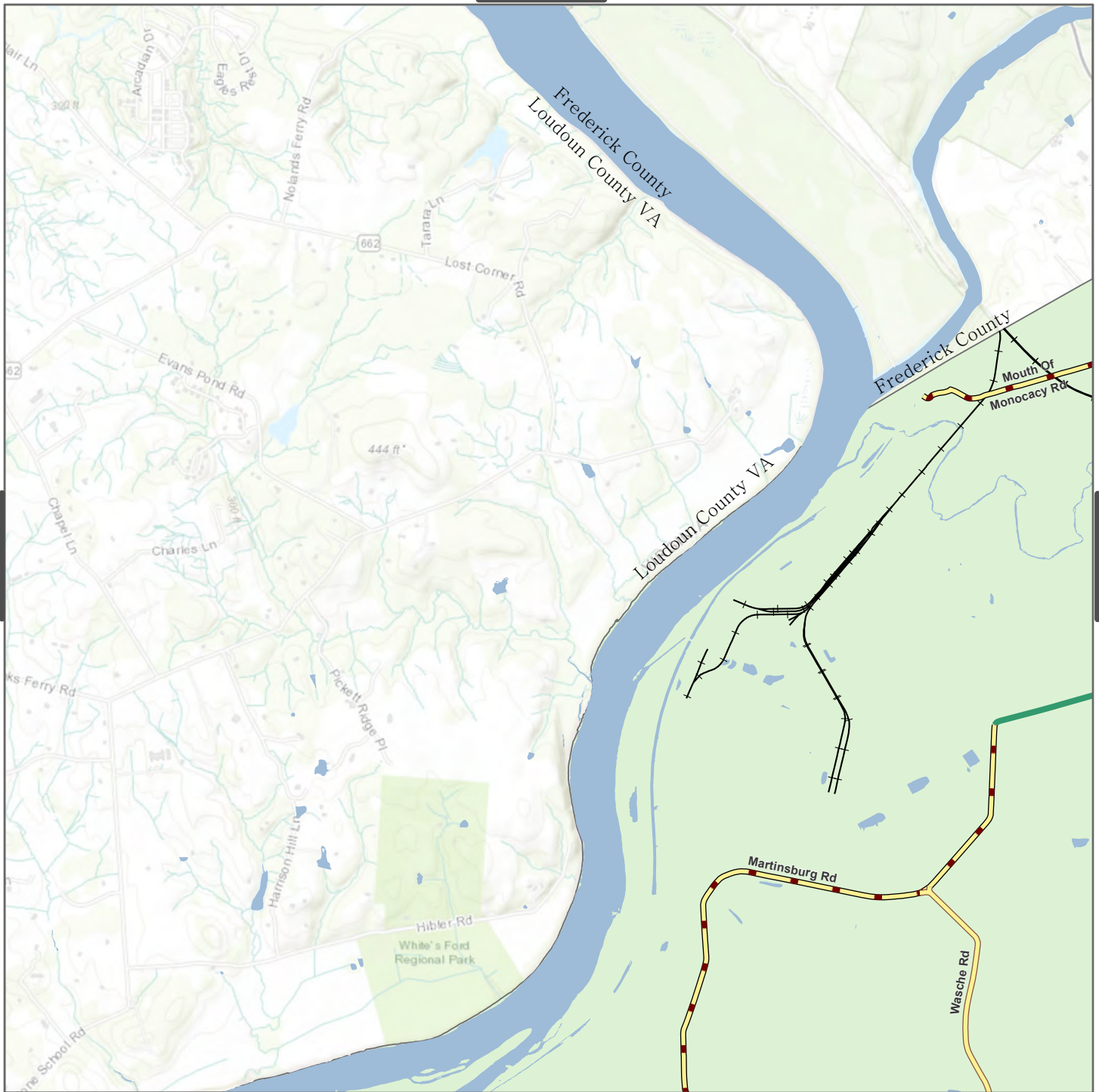
Master Plan of Highways and Transitways Designations

Country Connector Rustic Road

0 0.45 0.9 1.8
Miles



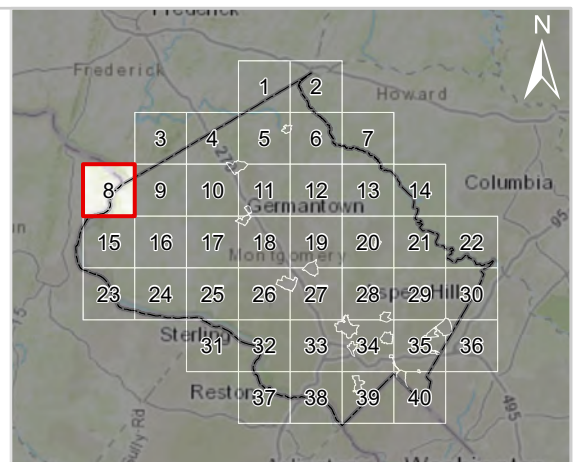
Effective: 02/07/2023

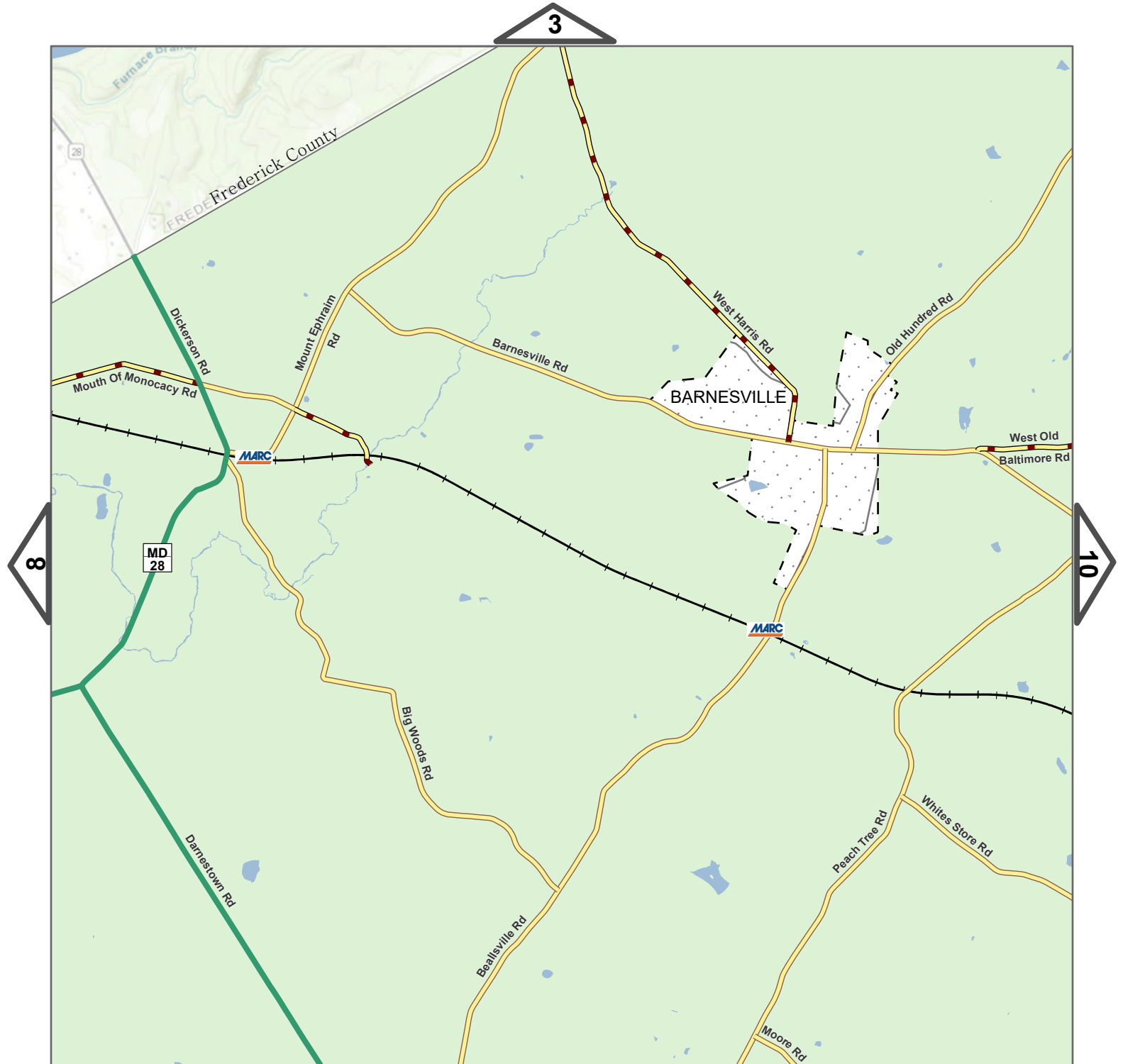


Master Plan of Highways and Transitways Designations

- Country Connector
- Rustic Road
- Exceptional Rustic Road
- MARC - Brunswick Line

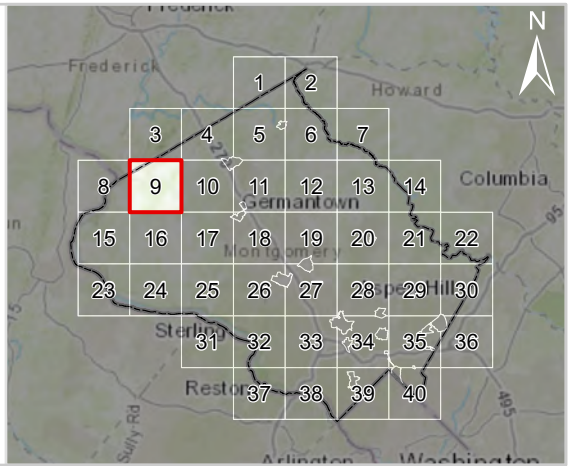
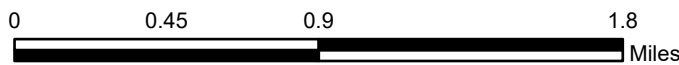
0 0.45 0.9 1.8 Miles

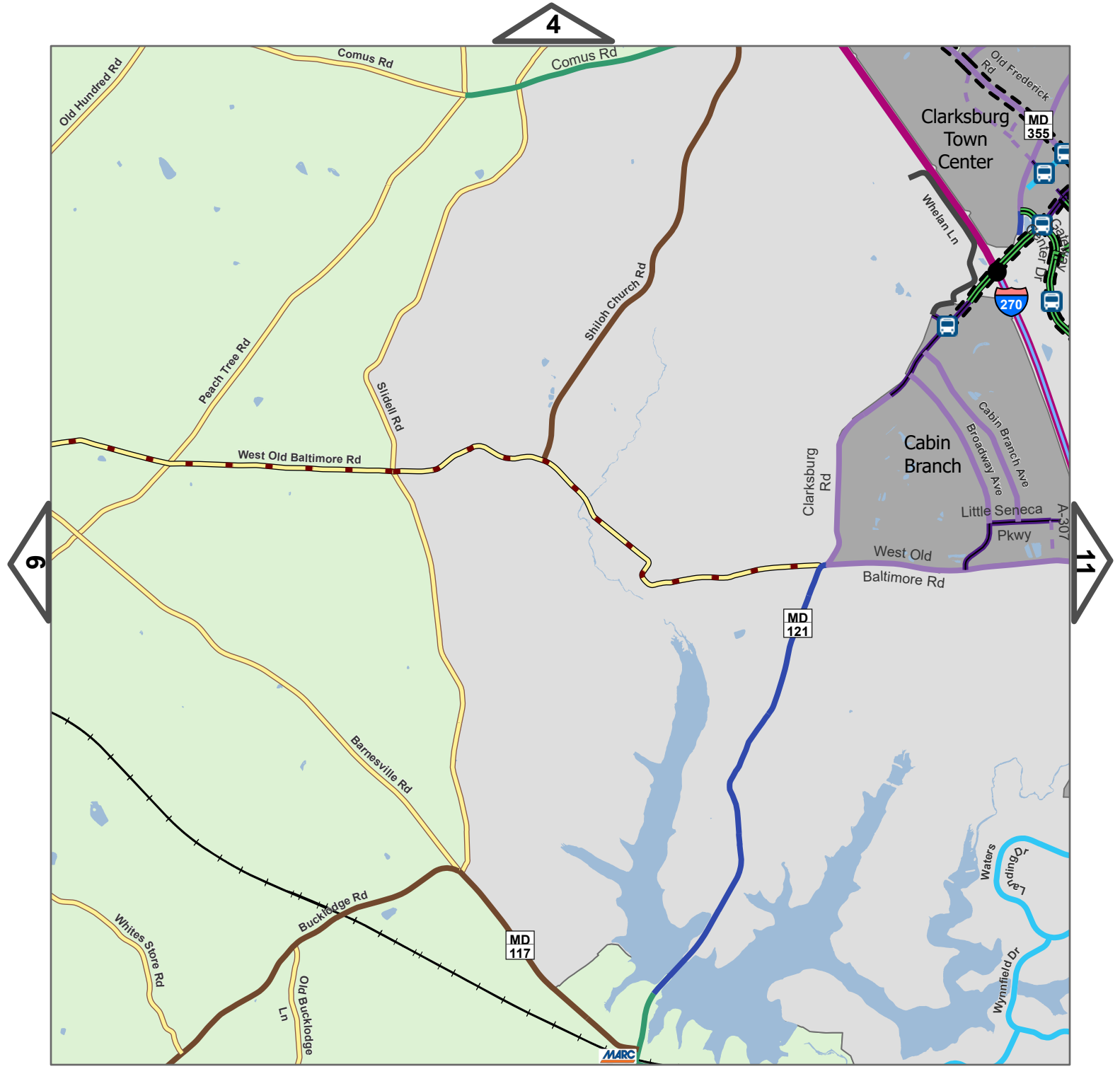




Master Plan of Highways and Transitways Designations

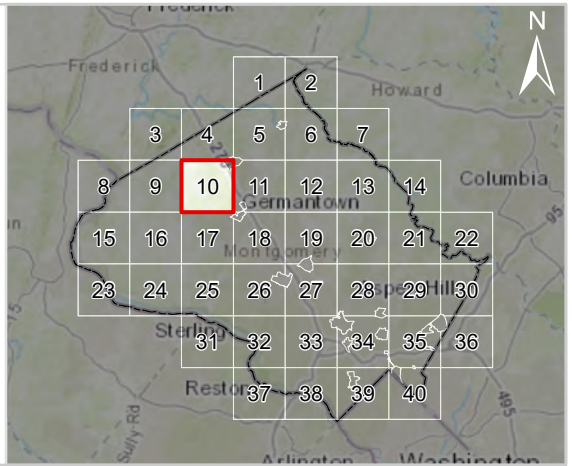
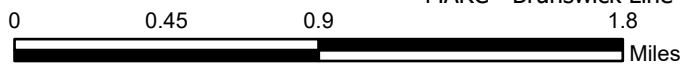
- Country Connector
- Rustic Road
- Exceptional Rustic Road
- MARC - Brunswick Line

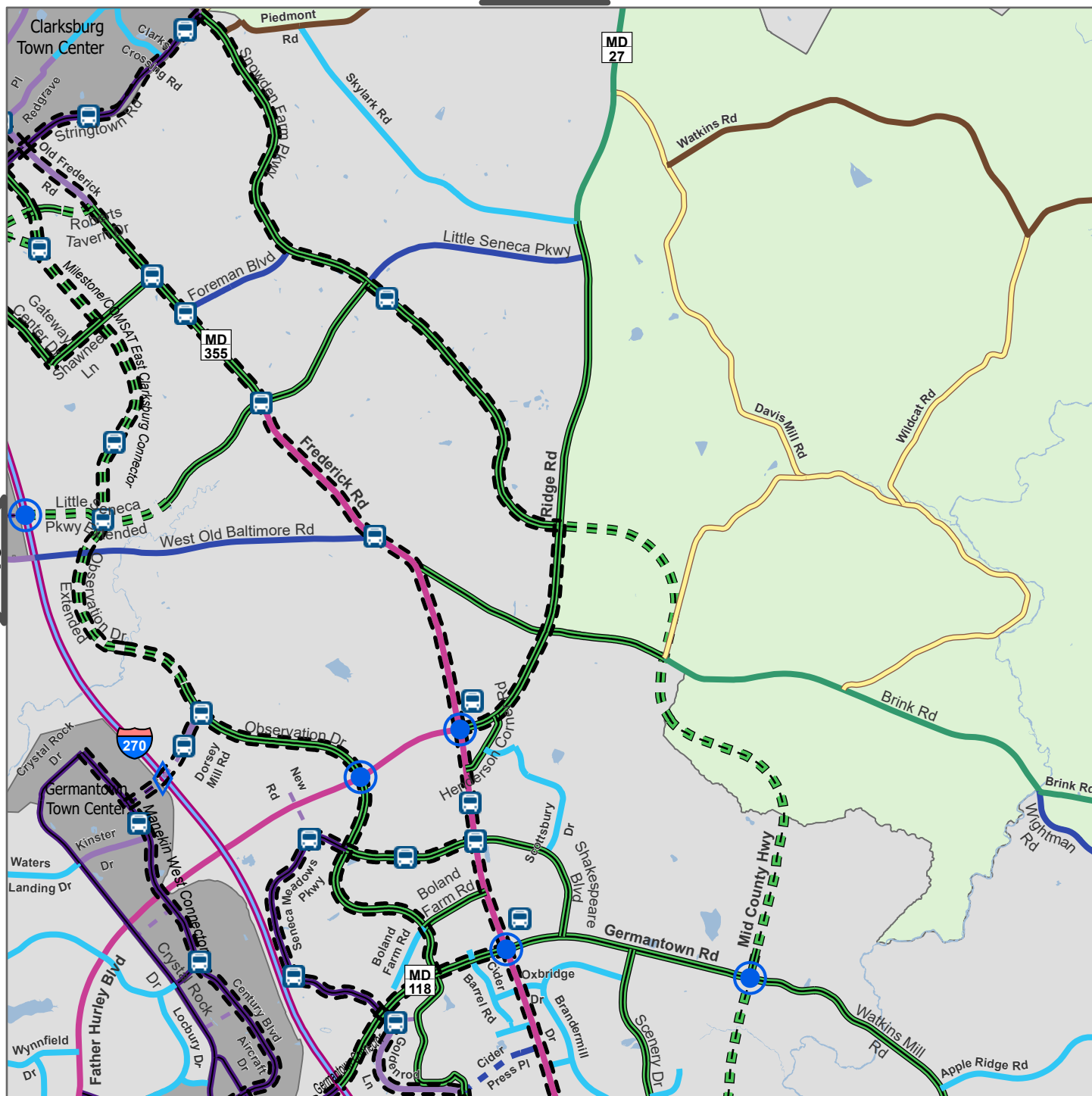




Master Plan of Highways and Transitways Designations

- Boulevard
- Boulevard (Planned)
- Town Center Boulevard
- Town Center Boulevard (Planned)
- Town Center Street
- Town Center Street (Planned)
- Area Connector
- Neighborhood Connector
- Industrial Street
- Country Connector
- Country Road
- Freeway
- Freeway with HOV Lanes
- Rustic Road
- Exceptional Rustic Road
- Transitway (Planned)
- MARC - Brunswick Line

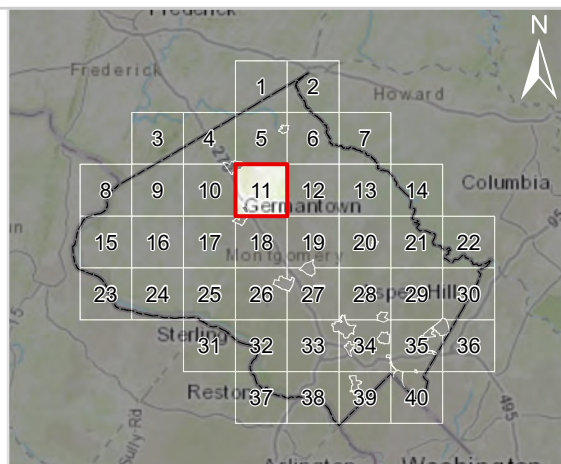


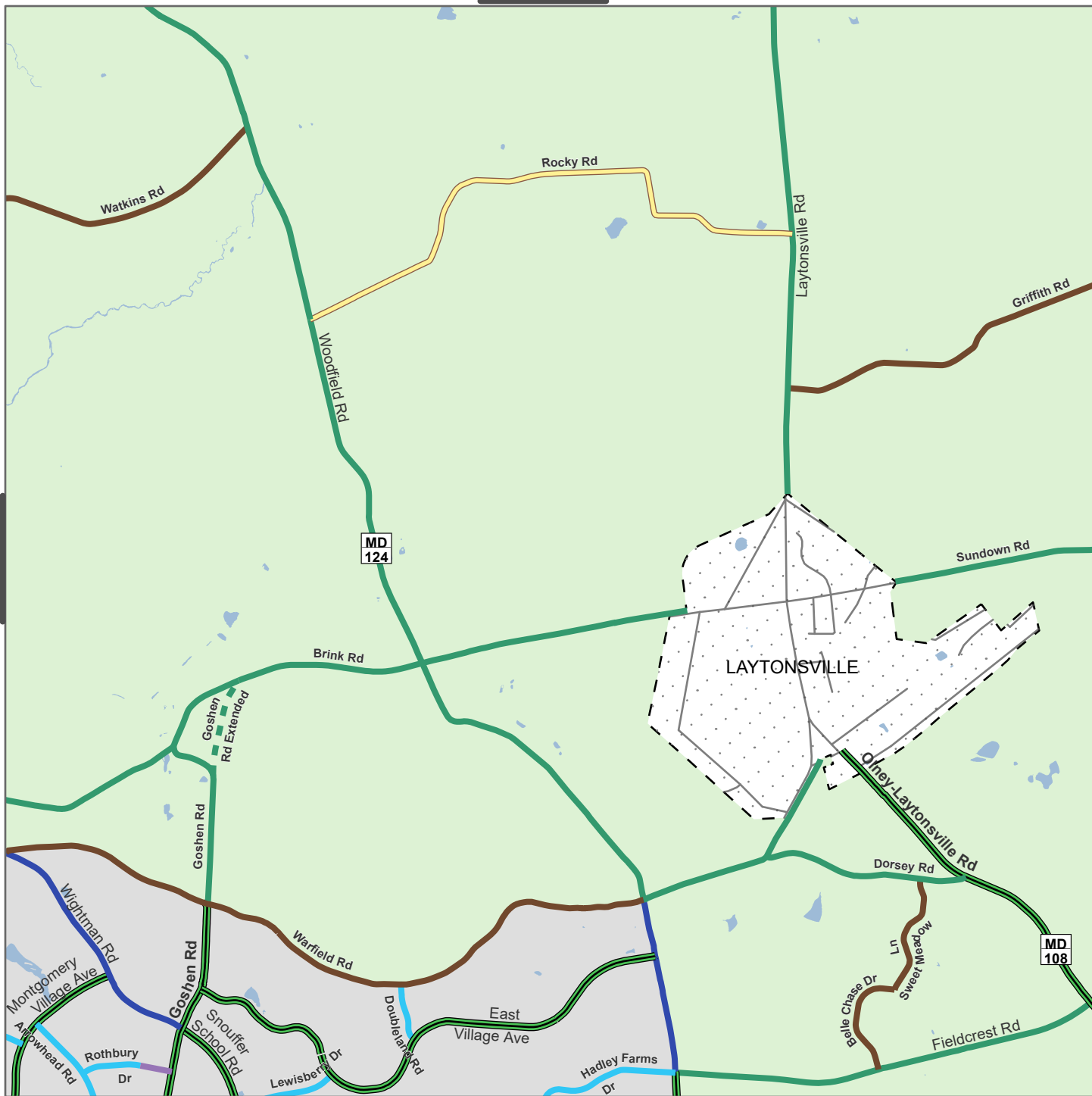


Master Plan of Highways and Transitways Designations

- | | |
|---------------------------------|----------------------------------|
| Boulevard | Neighborhood Connector |
| Boulevard (Planned) | Neighborhood Connector (Planned) |
| Town Center Boulevard | Country Connector |
| Town Center Boulevard (Planned) | Country Road |
| Town Center Street | Controlled Major Highway |
| Town Center Street (Planned) | Freeway with HOV Lanes |
| Area Connector | Rustic Road |
| Area Connector (Planned) | Transitway (Planned) |

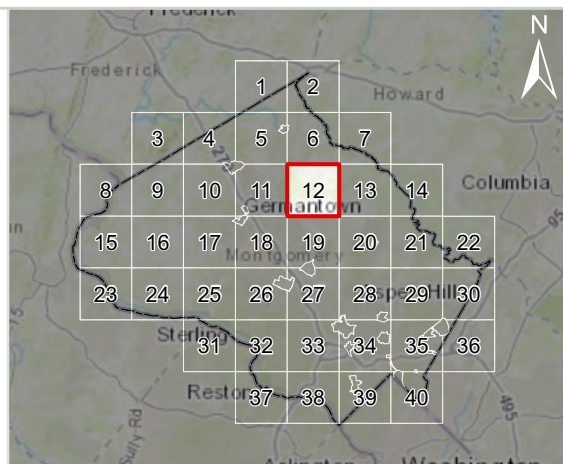
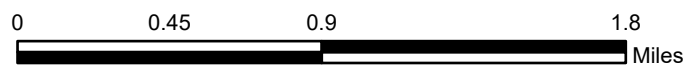
0 0.45 0.9 1.8 Miles

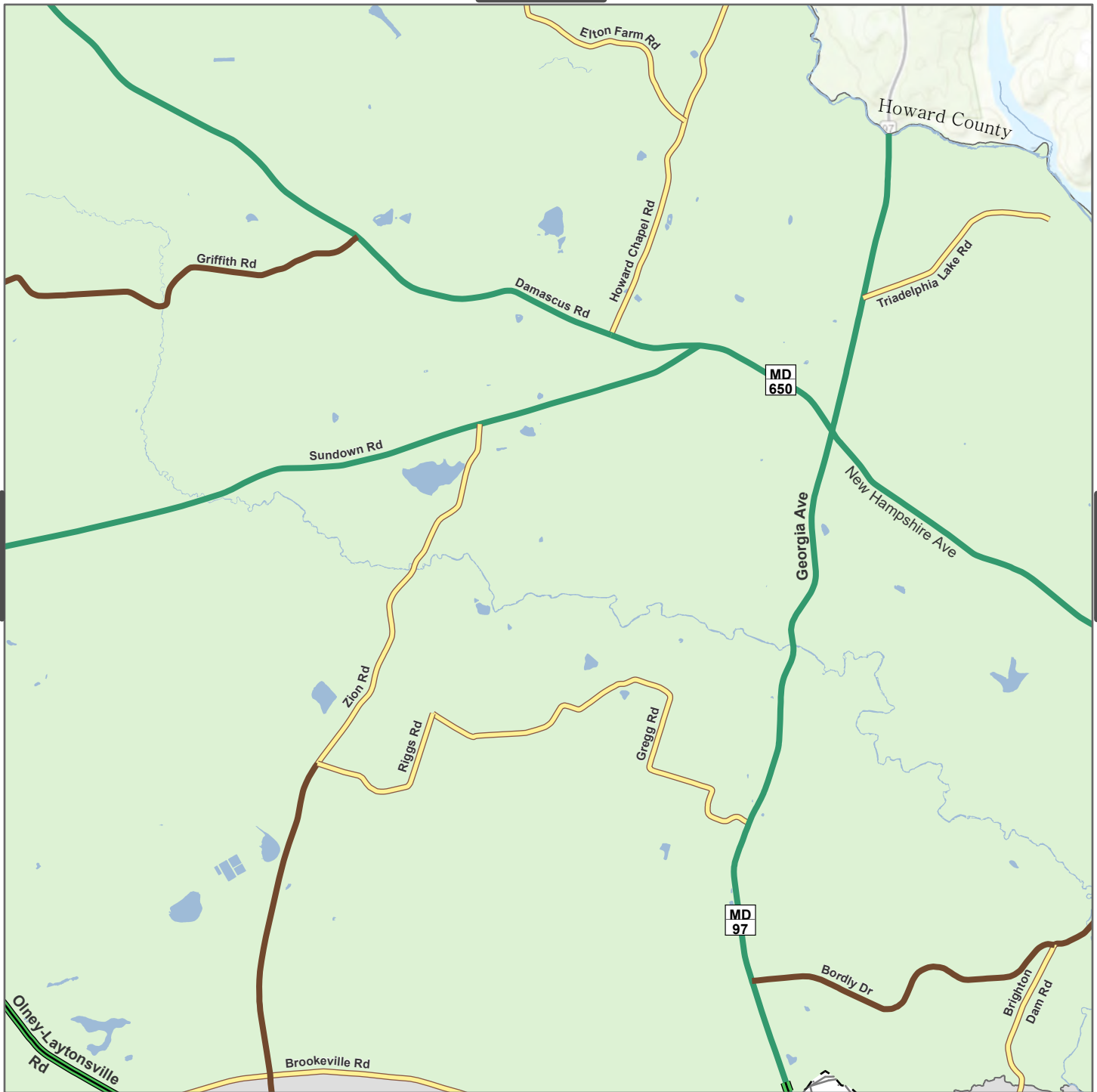




Master Plan of Highways and Transitways Designations

- Boulevard
- Town Center Street
- Area Connector
- Neighborhood Connector
- Country Connector
- - - Country Connector (Planned)
- Country Road
- Rustic Road

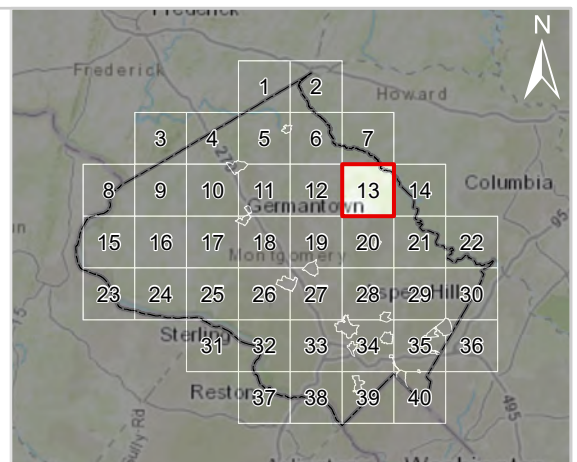


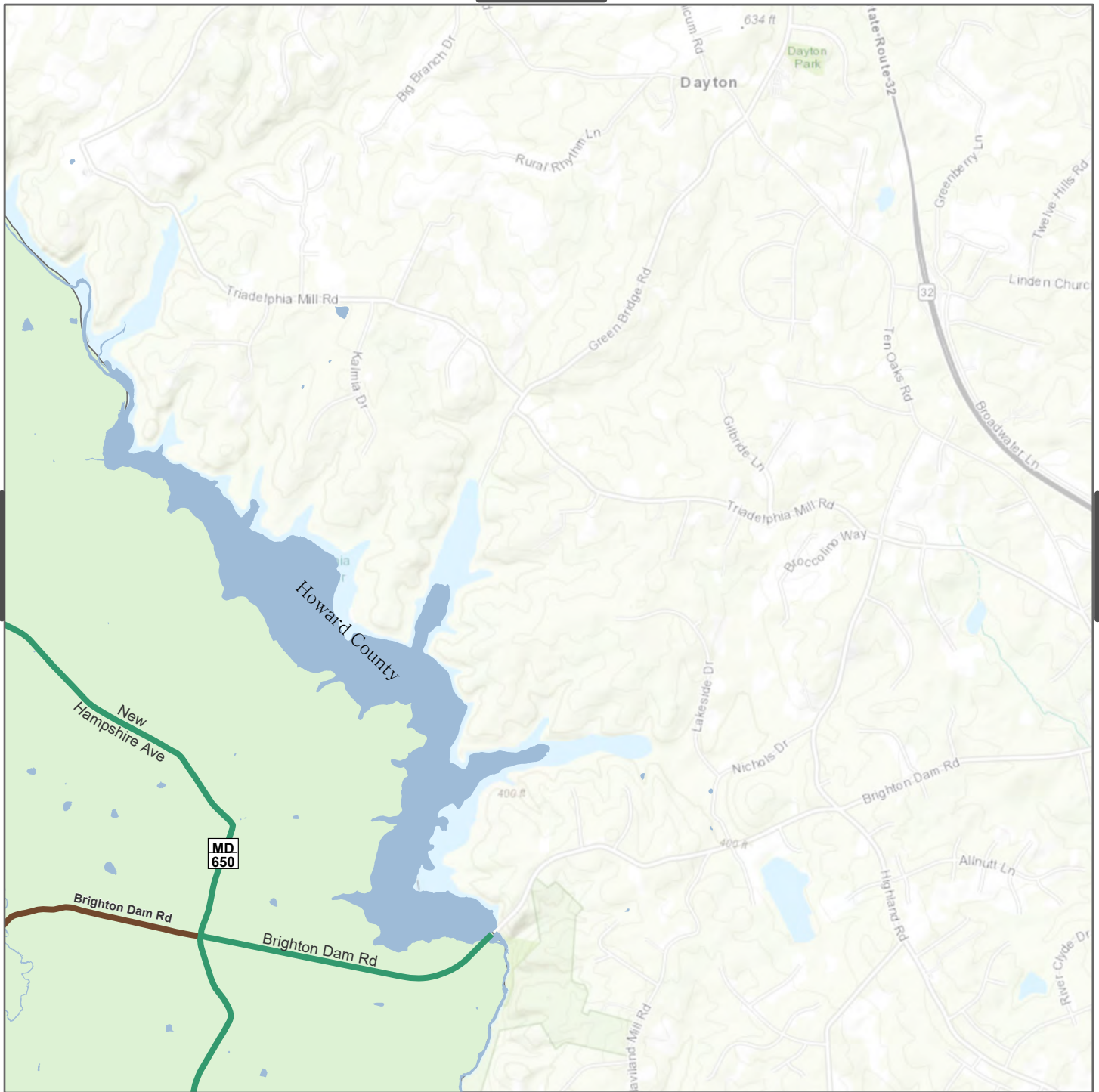


Master Plan of Highways and Transitways Designations

- Boulevard
- - - Boulevard (Planned)
- Country Connector
- Country Road
- Rustic Road

0 0.45 0.9 1.8 Miles

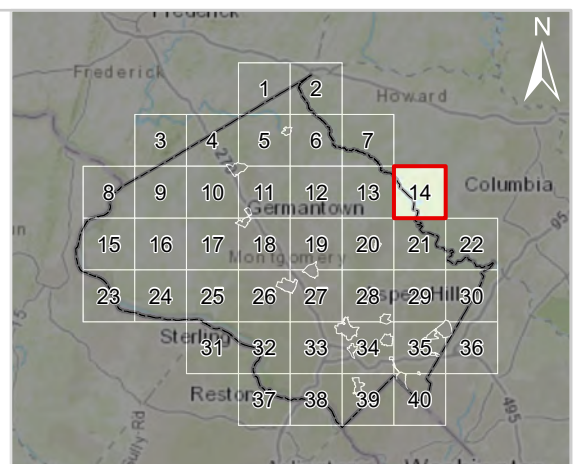


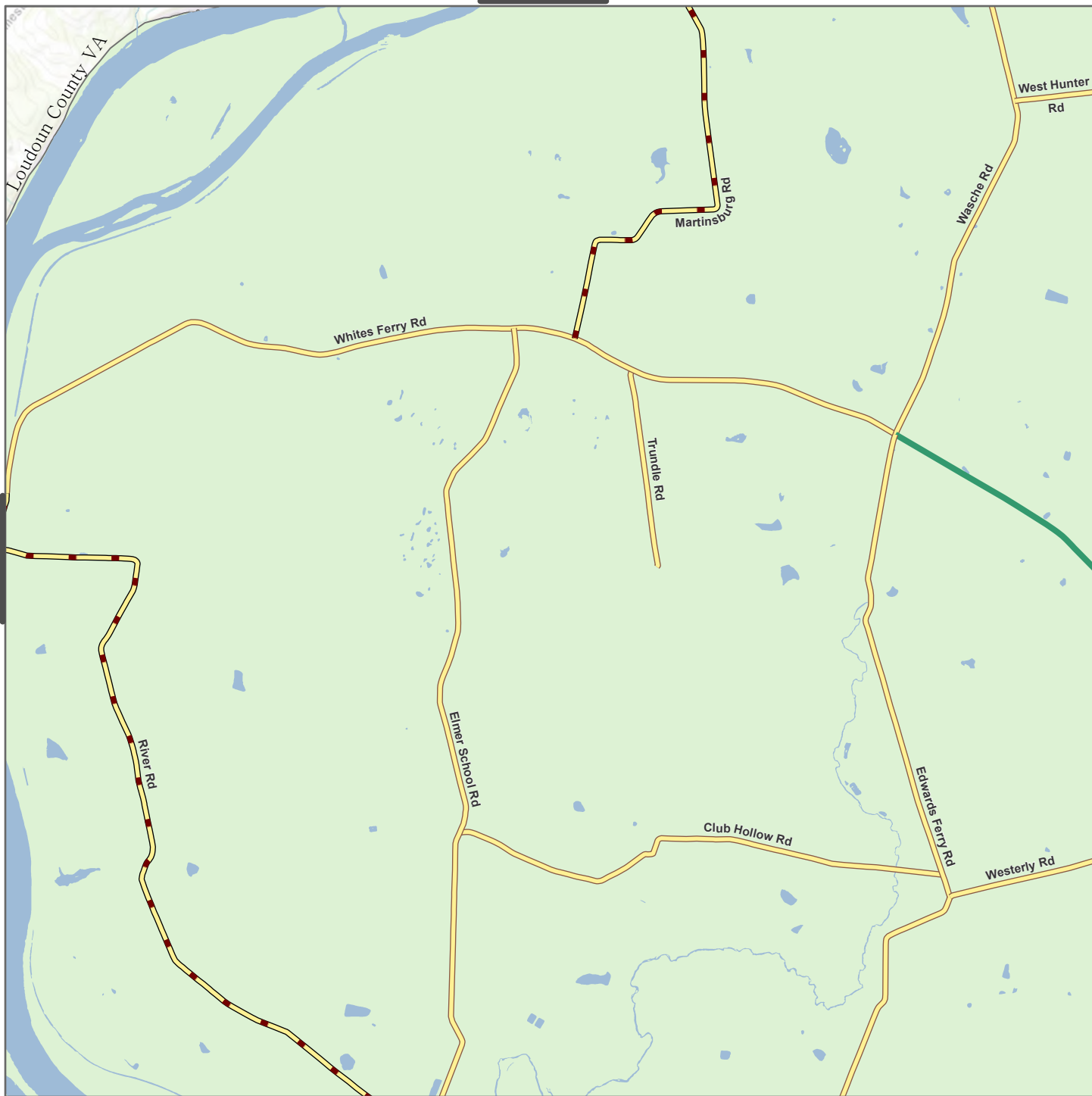


Master Plan of Highways and Transitways Designations

— Country Connector
 — Country Road

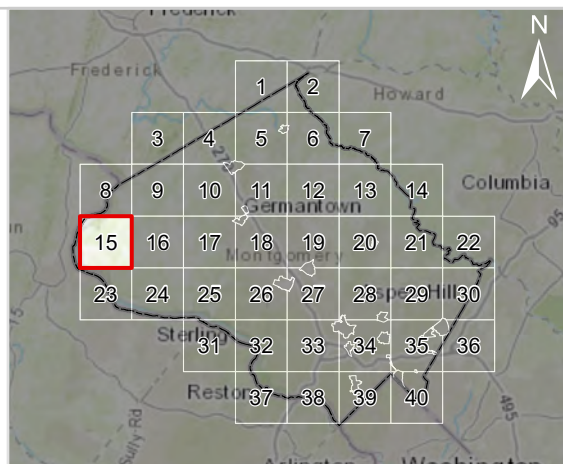
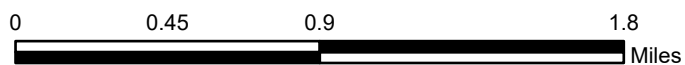
0 0.45 0.9 1.8 Miles

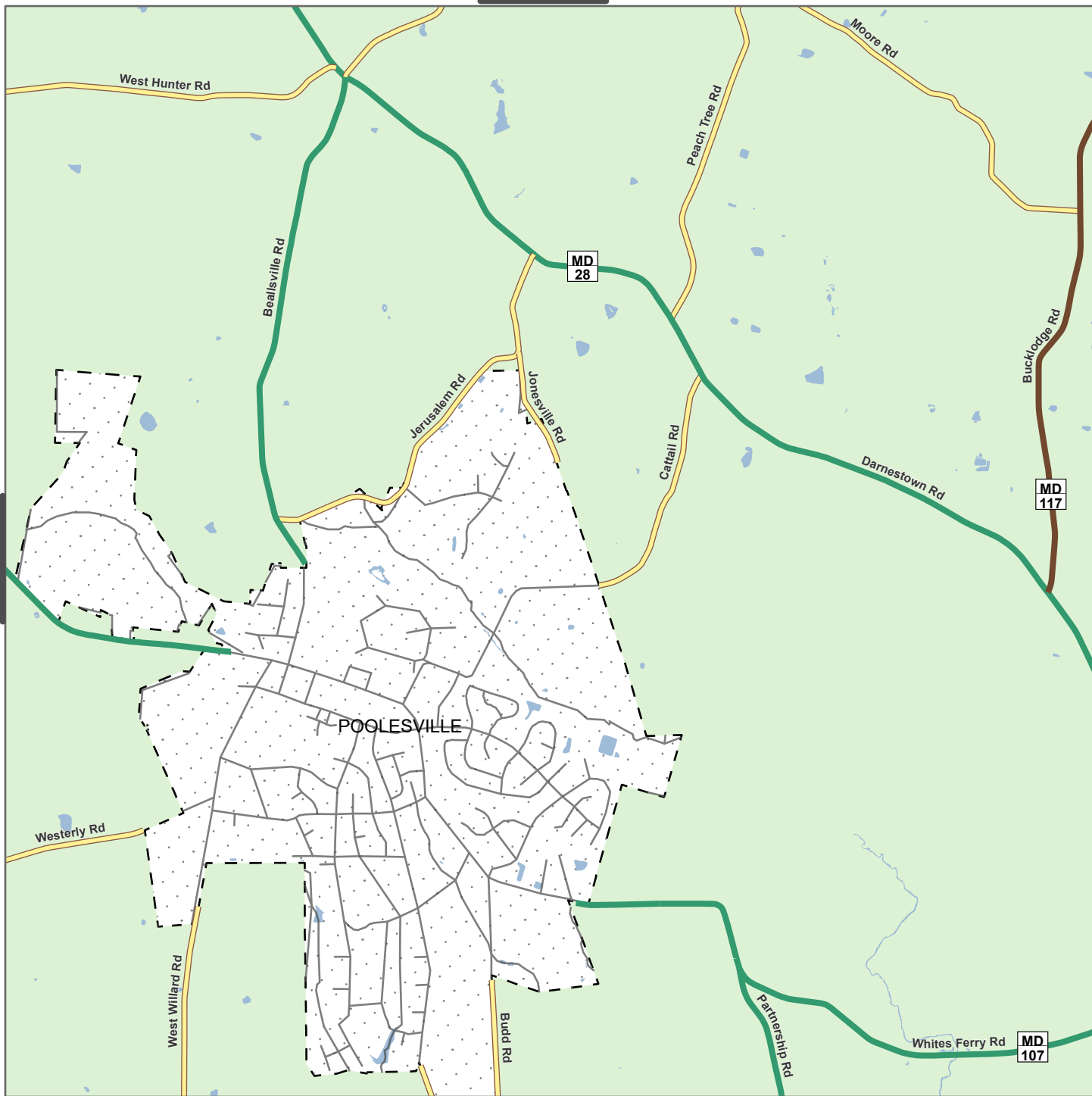




Master Plan of Highways and Transitways Designations

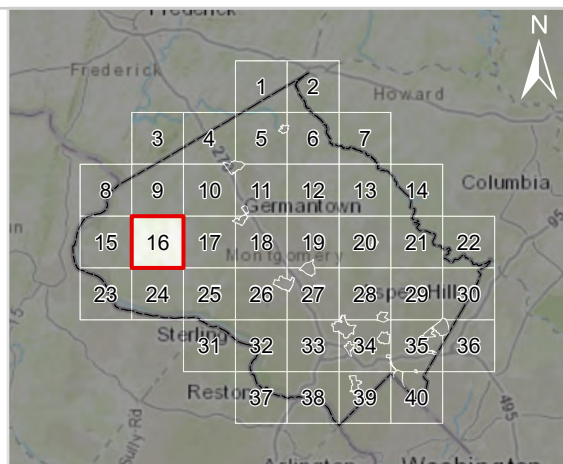

- Country Connector
- Rustic Road
- Exceptional Rustic Road

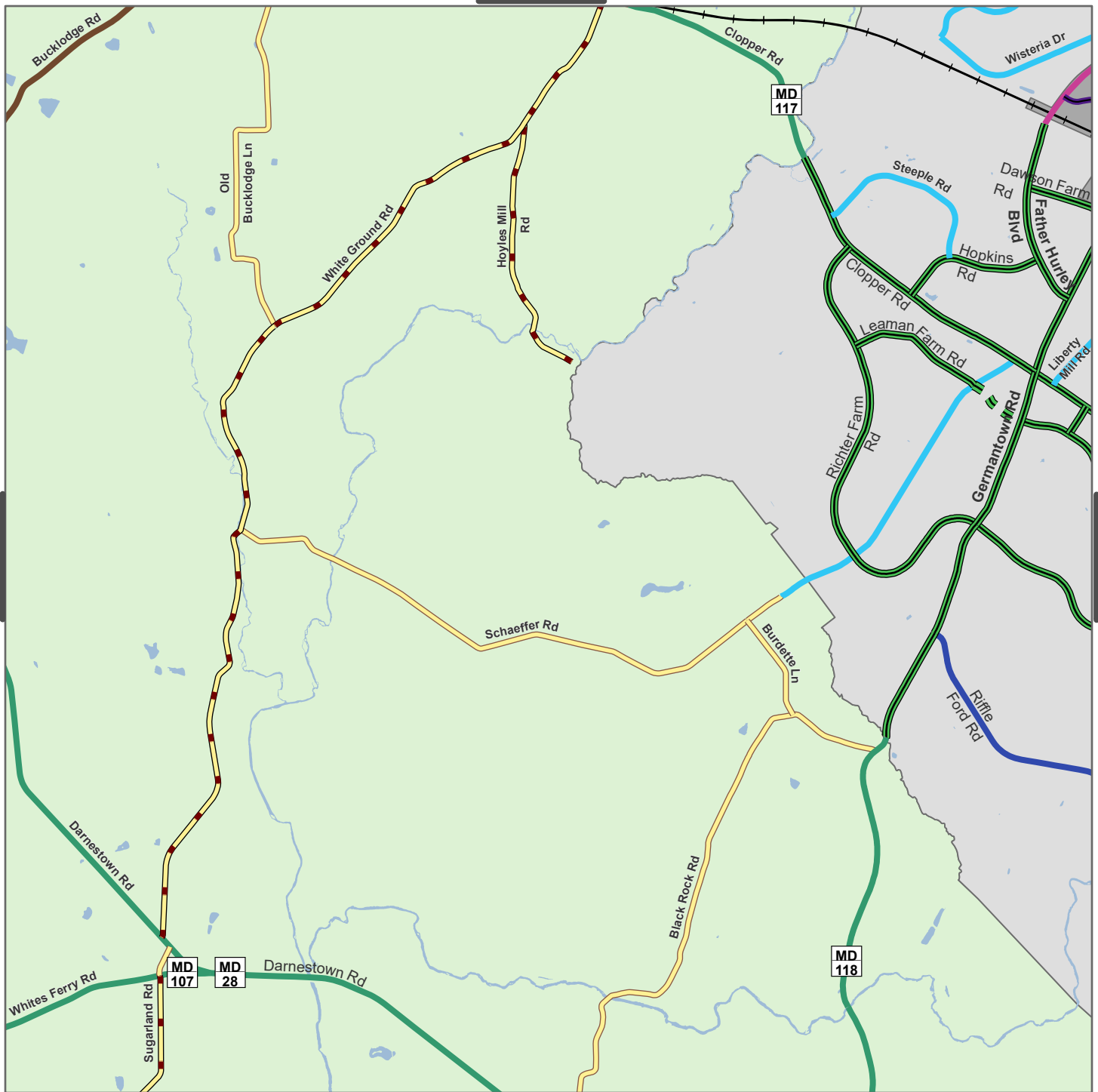




Master Plan of Highways and Transitways Designations

- Country Connector
- Country Road
- Rustic Road

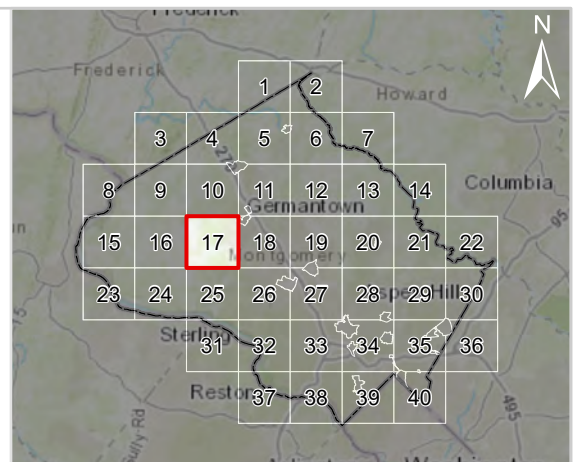


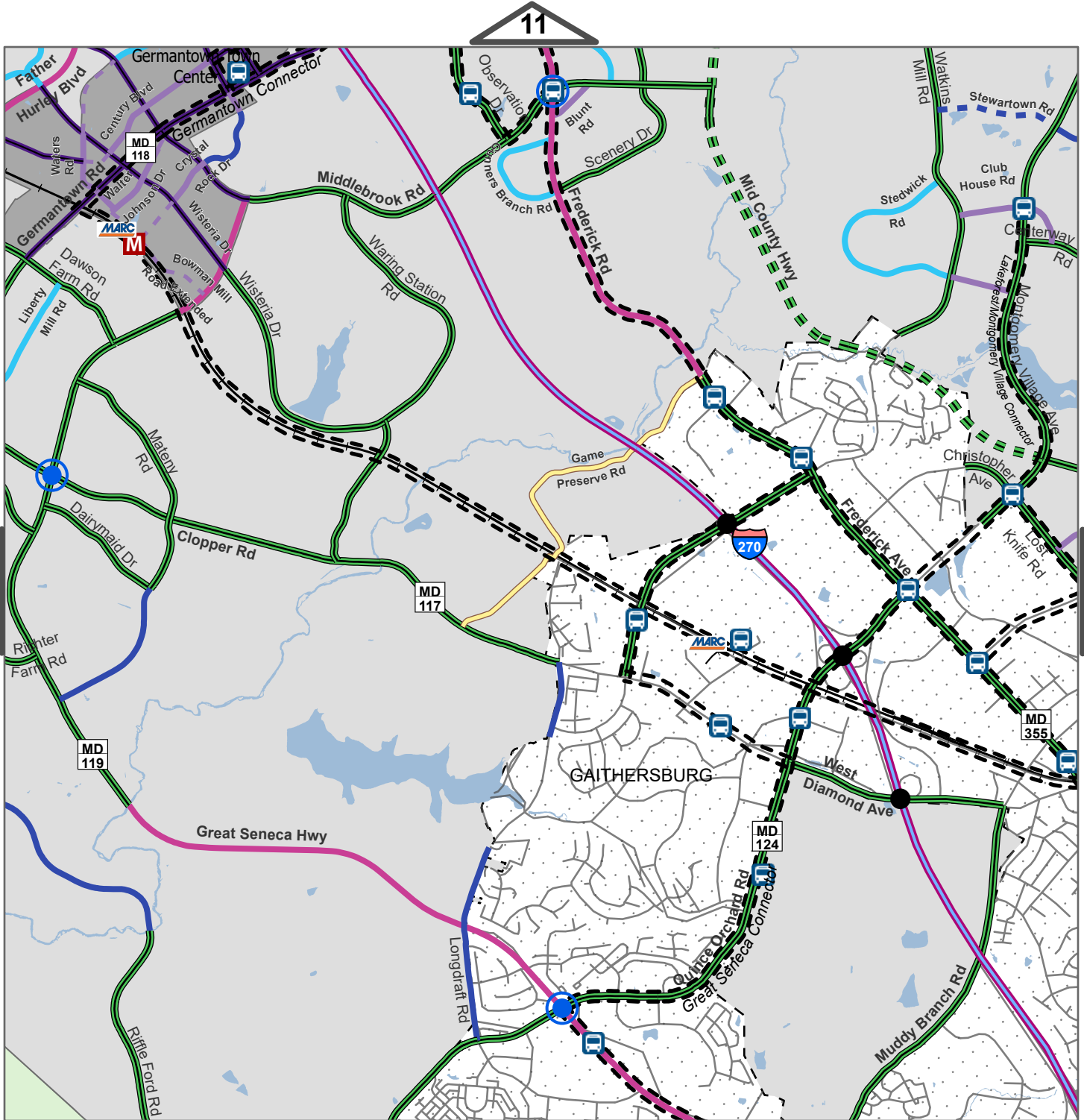


Master Plan of Highways and Transitways Designations

- Boulevard
- - - Boulevard (Planned)
- Town Center Boulevard
- Area Connector
- Neighborhood Connector
- Country Connector
- Country Road
- Controlled Major Highway
- Rustic Road
- - - Exceptional Rustic Road
- + + MARC - Brunswick Line

0 0.45 0.9 1.8 Miles

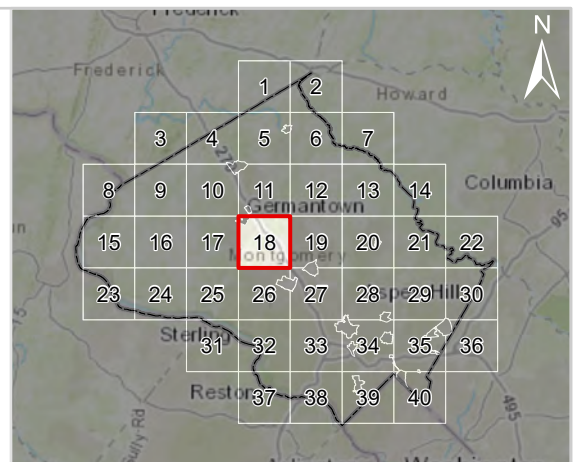


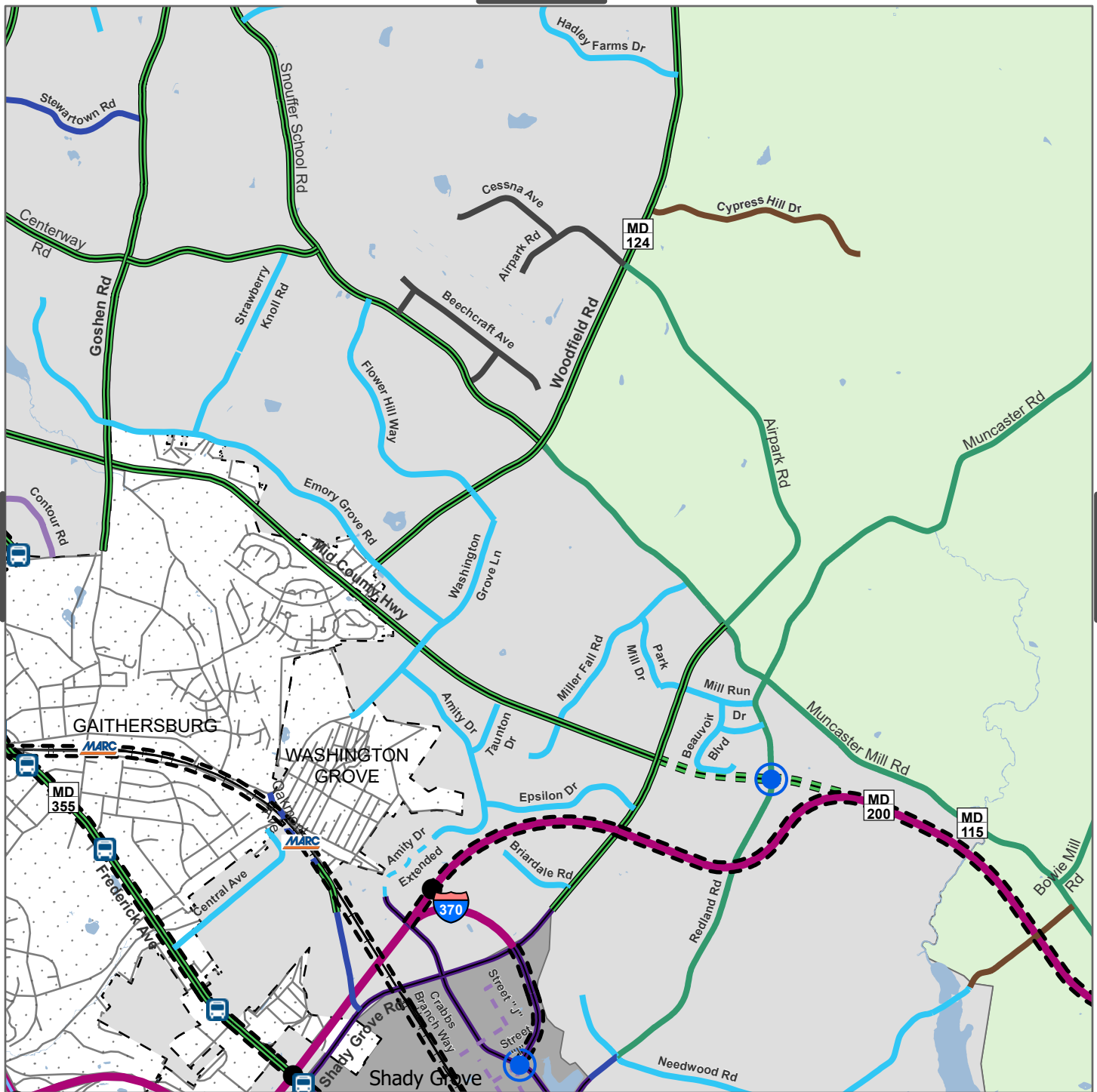


Master Plan of Highways and Transitways Designations

- Boulevard
- - Boulevard (Planned)
- Town Center Boulevard
- - Town Center Street
- - Town Center Street (Planned)
- Area Connector
- - Area Connector (Planned)
- Neighborhood Connector
- Controlled Major Highway
- - Freeway with HOV Lanes
- Rustic Road
- - Transitway (Planned)
- MARC - Brunswick Line

0 0.45 0.9 1.8 Miles

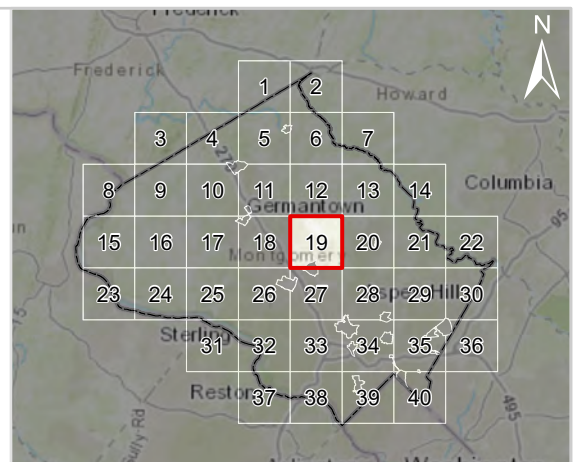


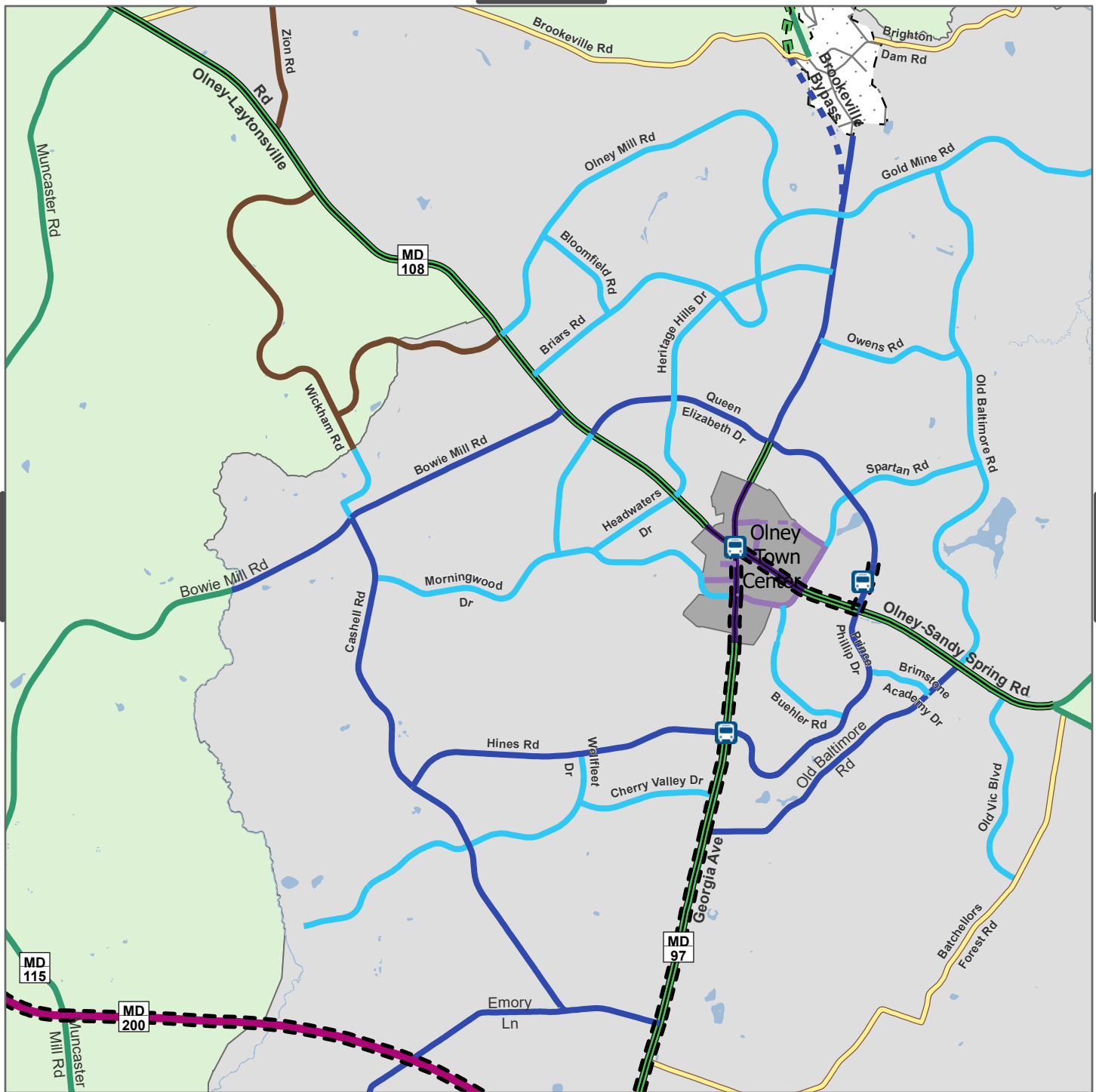


Master Plan of Highways and Transitways Designations

- | | |
|------------------------------|----------------------------------|
| Boulevard | Neighborhood Connector (Planned) |
| Boulevard (Planned) | Industrial Street |
| Town Center Boulevard | Country Connector |
| Town Center Street | Country Road |
| Town Center Street (Planned) | Freeway |
| Area Connector | Freeway with HOV Lanes |
| Area Connector (Planned) | Transitway (Planned) |
| Neighborhood Connector | MARC - Brunswick Line |

0 0.45 0.9 1.8 Miles

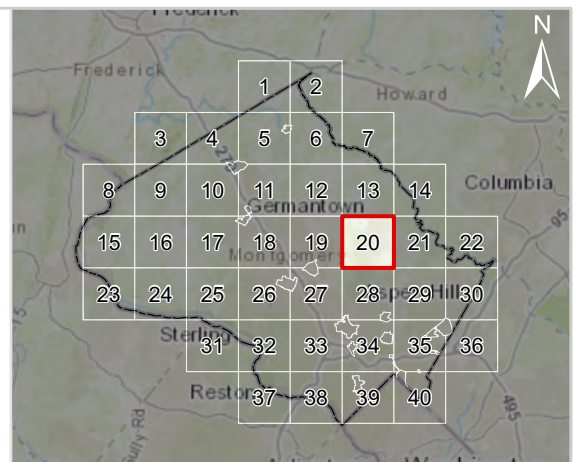


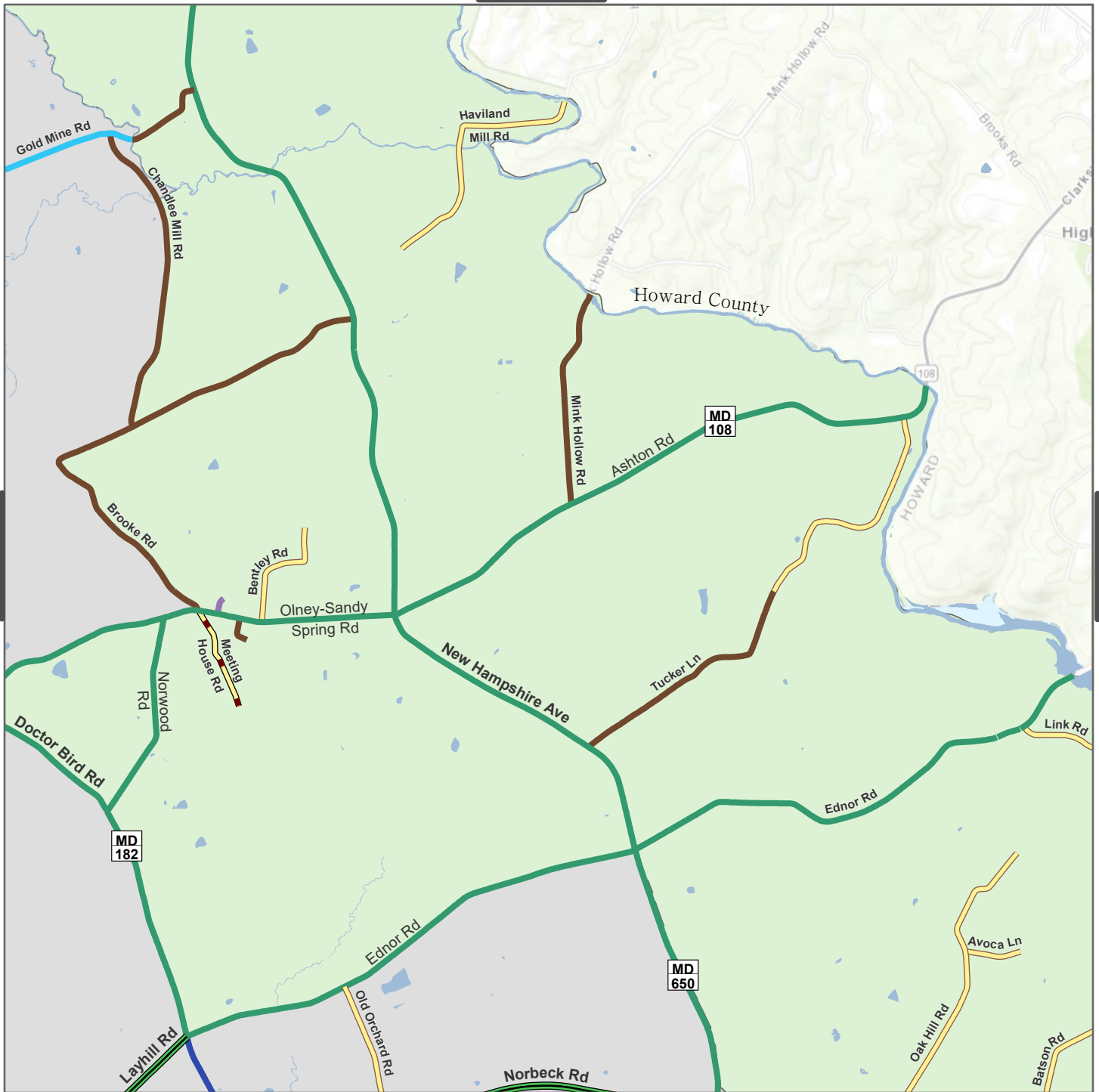


Master Plan of Highways and Transitways Designations

- | | |
|------------------------------|----------------------------------|
| Boulevard | Neighborhood Connector |
| Boulevard (Planned) | Neighborhood Connector (Planned) |
| Town Center Boulevard | Country Connector |
| Town Center Street | Country Road |
| Town Center Street (Planned) | Freeway |
| Area Connector | Rustic Road |
| Area Connector (Planned) | Transitway (Planned) |

0 0.45 0.9 1.8 Miles

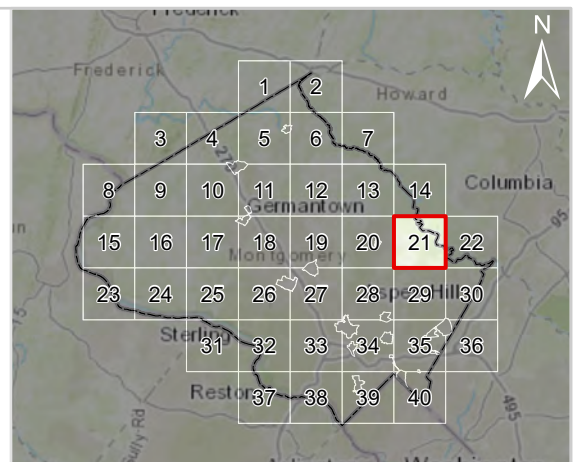


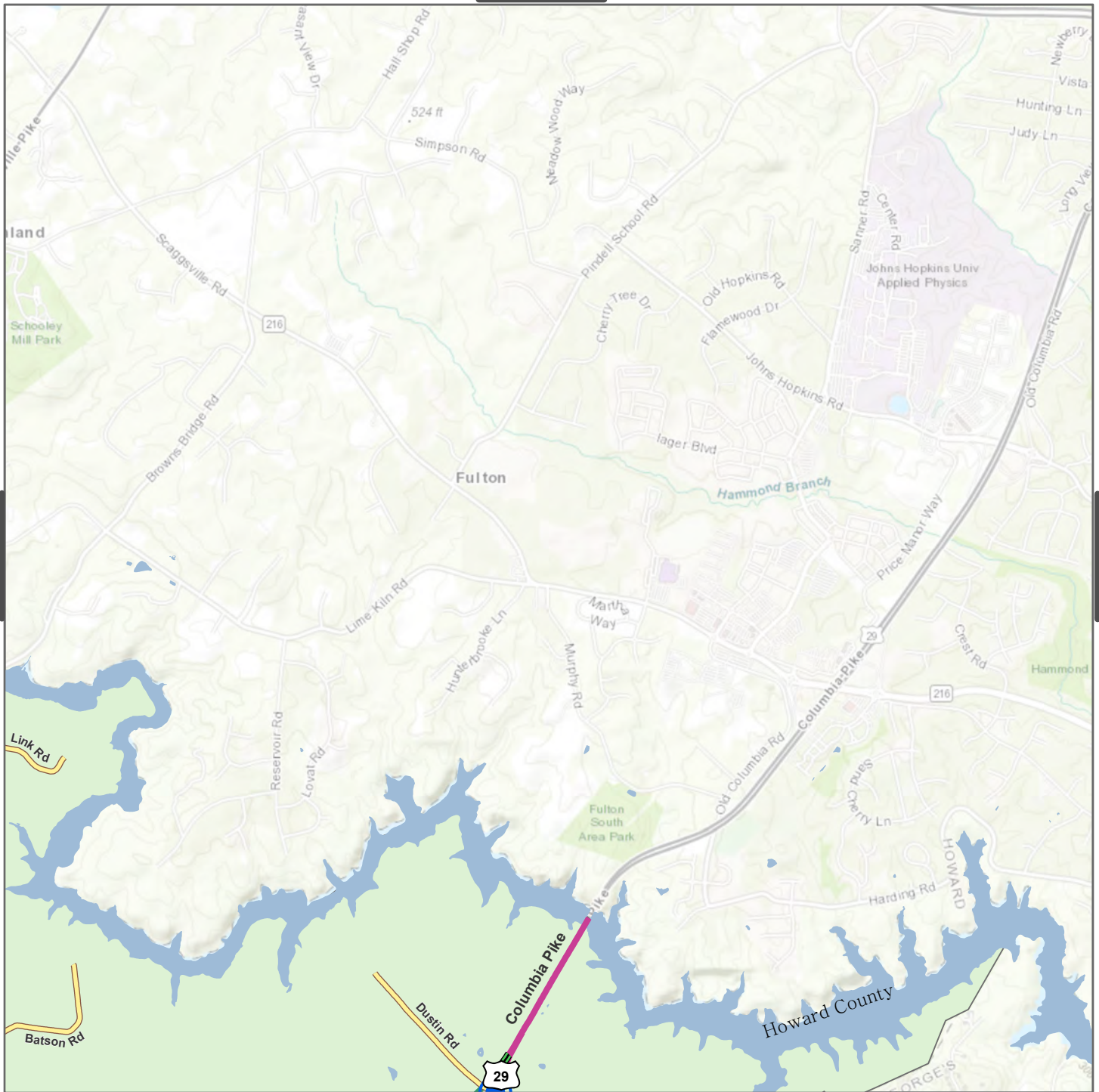


Master Plan of Highways and Transitways Designations

- Boulevard
- Town Center Street
- Area Connector
- Neighborhood Connector
- Country Connector
- Country Road
- Rustic Road
- Exceptional Rustic Road

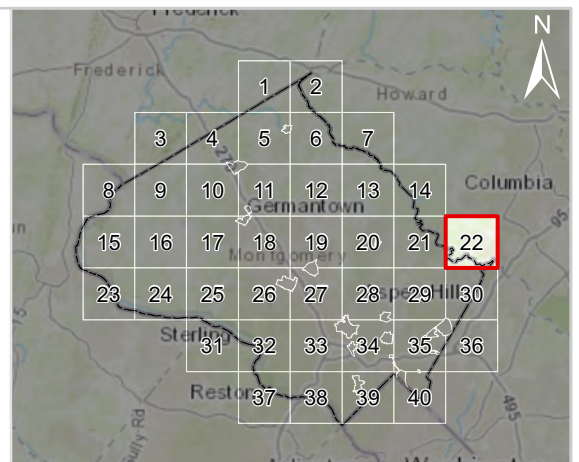

0 0.45 0.9 1.8 Miles





Master Plan of Highways and Transitways Designations

- Boulevard
- Country Connector
- Controlled Major Highway
- Rustic Road

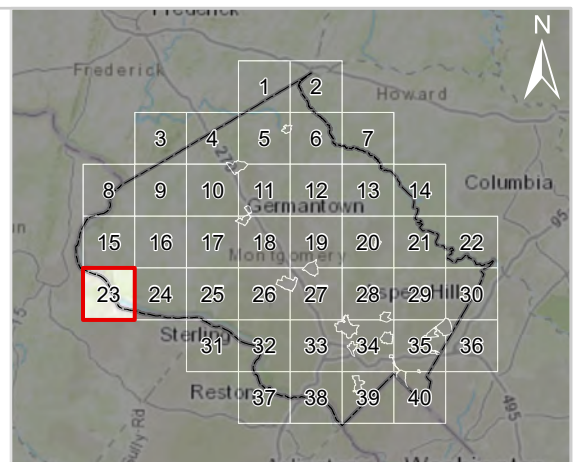


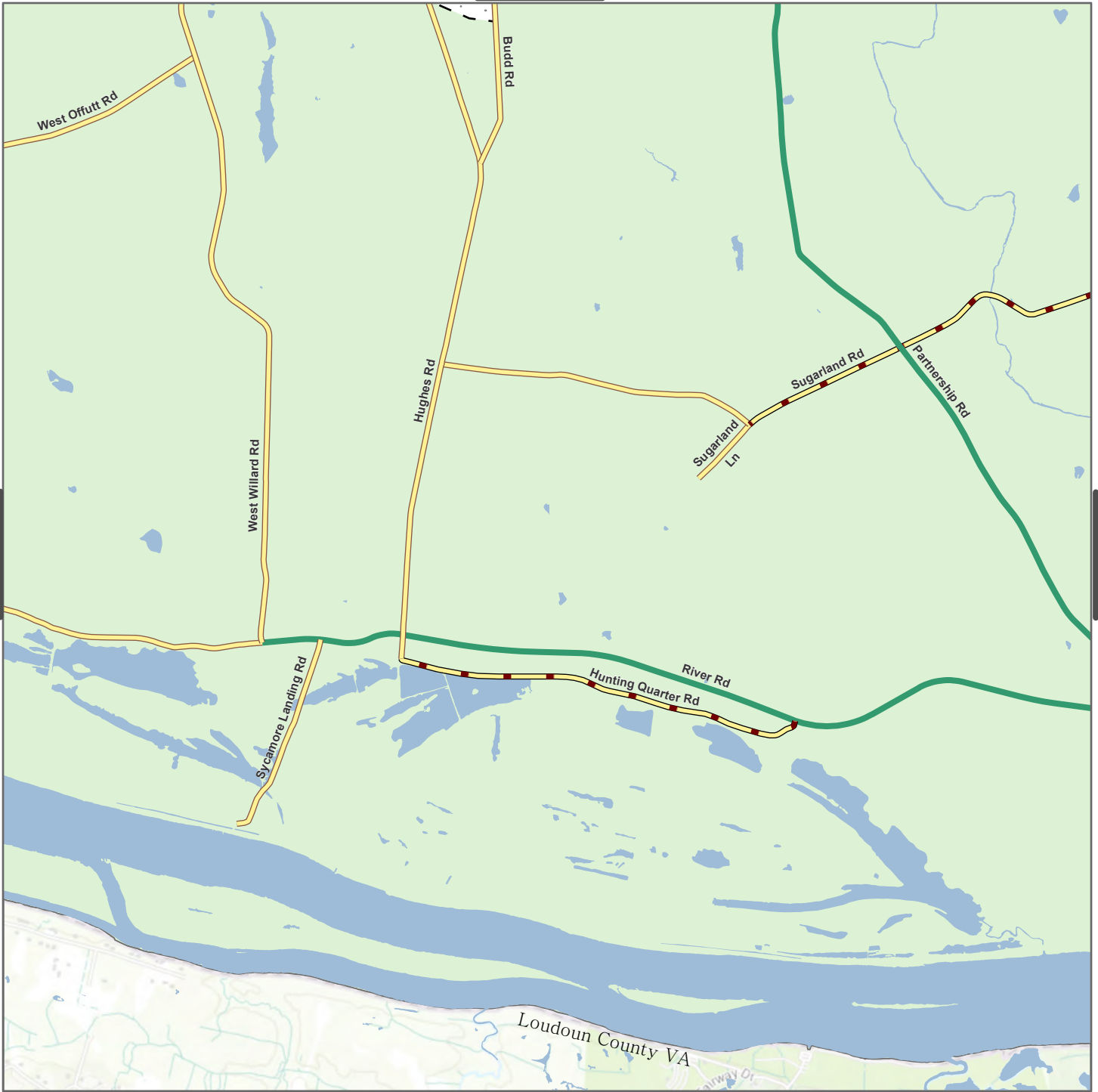


Master Plan of Highways and Transitways Designations

— Rustic Road — Exceptional Rustic Road

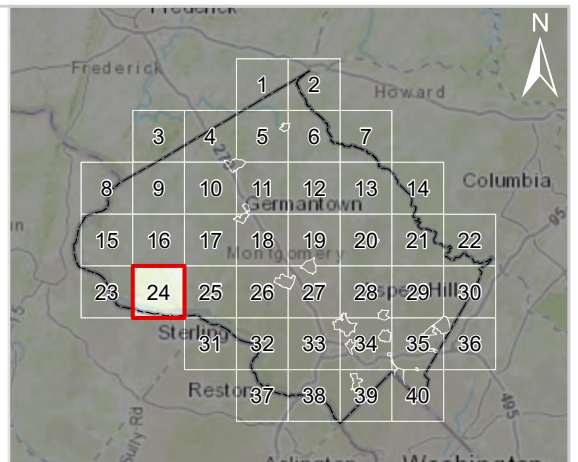
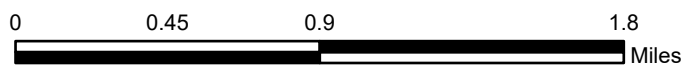
0 0.45 0.9 1.8 Miles

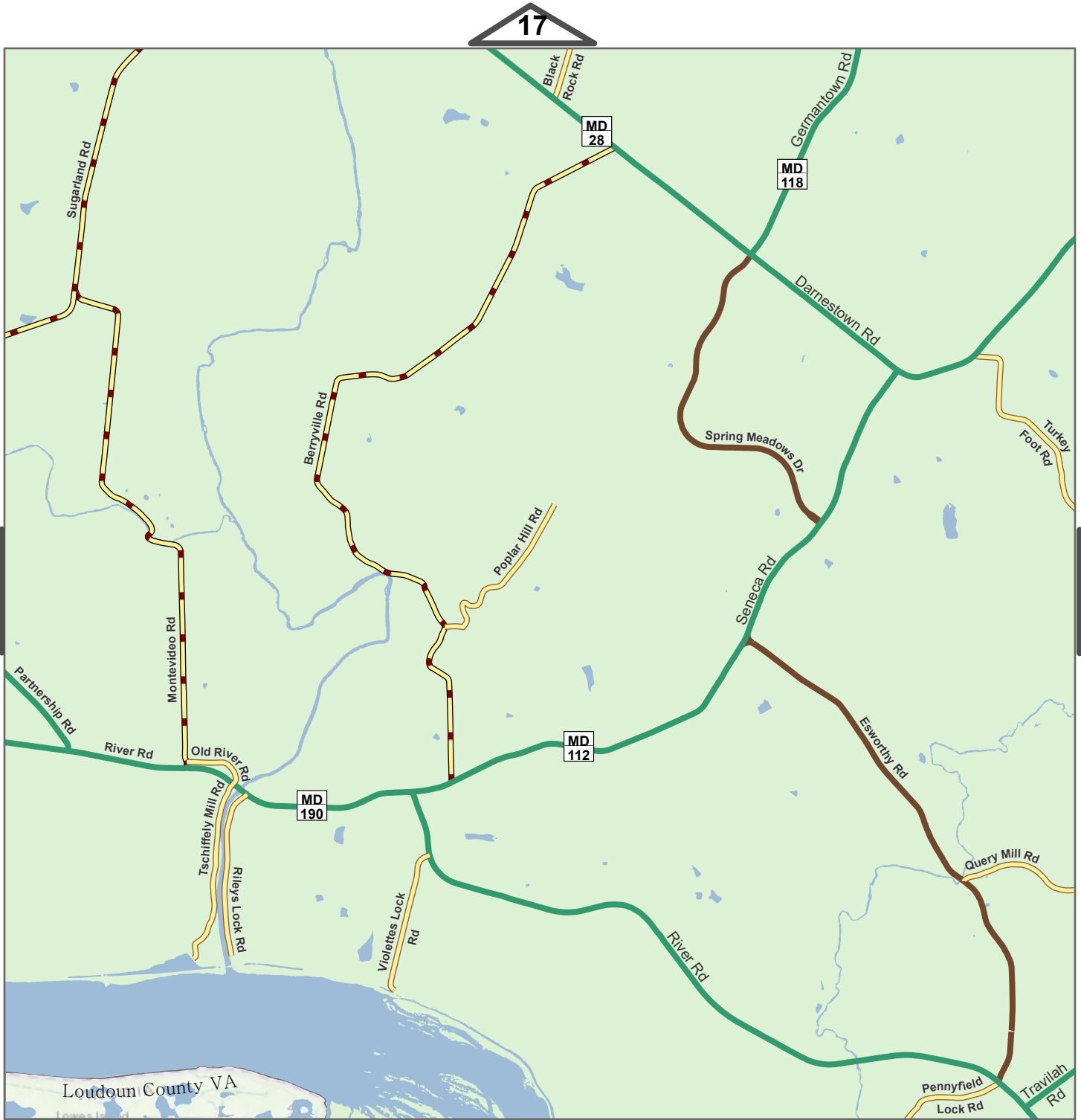




Master Plan of Highways and Transitways Designations

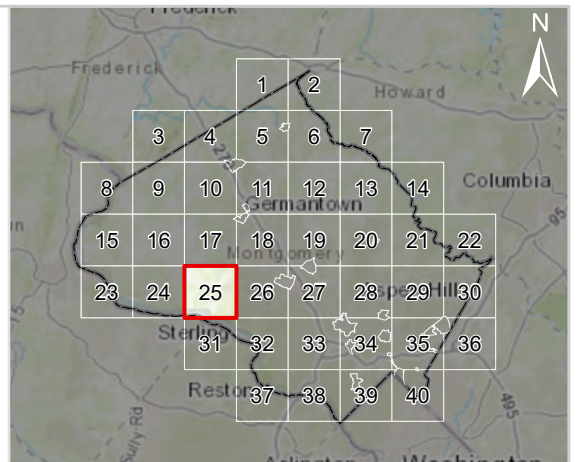
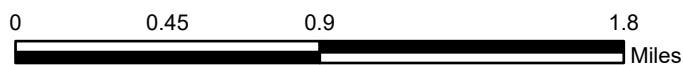
- Country Connector
- Rustic Road
- Exceptional Rustic Road

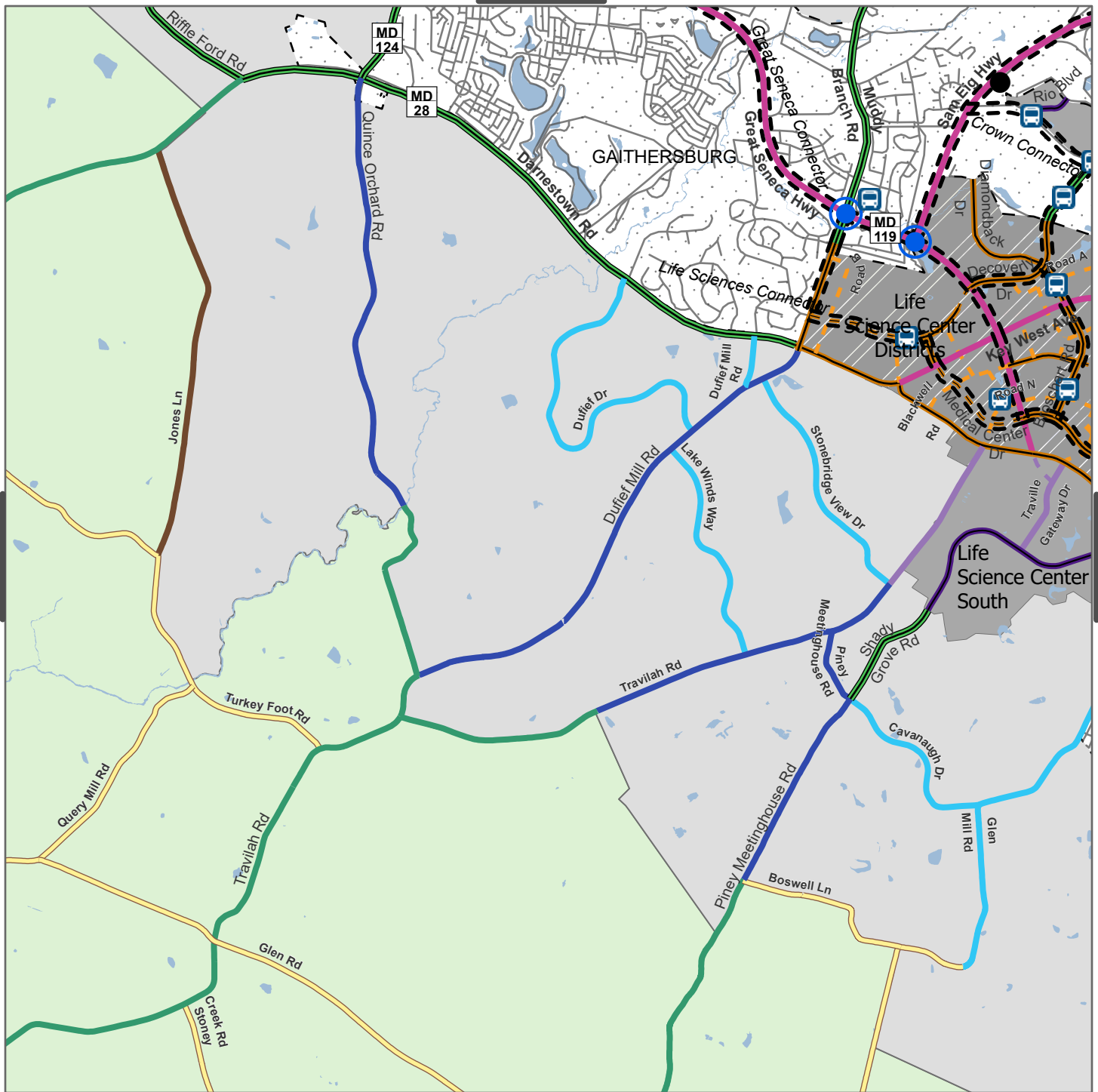




Master Plan of Highways and Transitways Designations

- Country Connector
- Country Road
- Rustic Road
- - - Exceptional Rustic Road

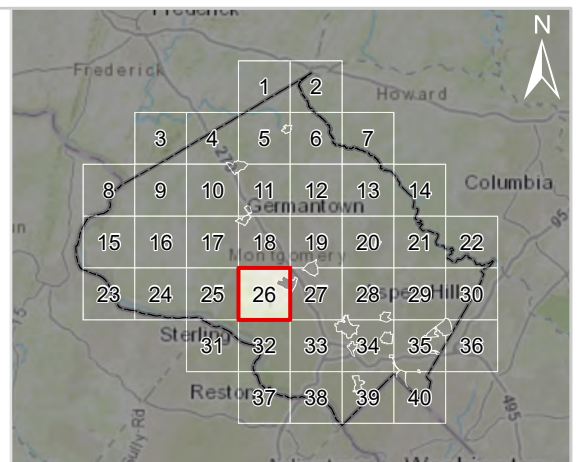


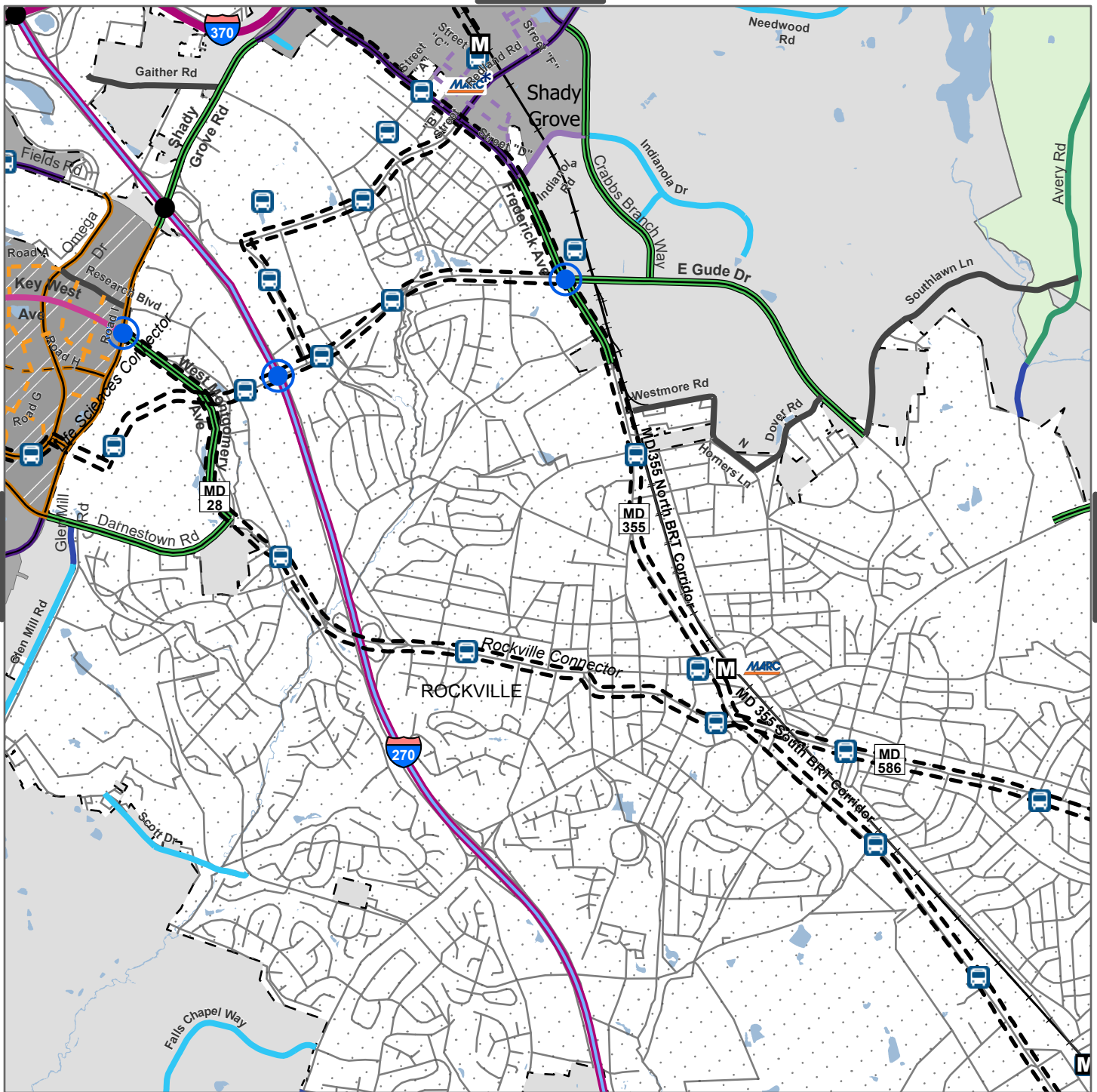


Master Plan of Highways and Transitways Designations

- | | |
|------------------------------|--------------------------|
| Downtown Boulevard | Area Connector |
| Downtown Boulevard (Planned) | Neighborhood Connector |
| Downtown Street | Country Connector |
| Downtown Street (Planned) | Country Road |
| Boulevard | Controlled Major Highway |
| Town Center Boulevard | Freeway with HOV Lanes |
| Town Center Street | Rustic Road |
| Town Center Street (Planned) | Transitway (Planned) |

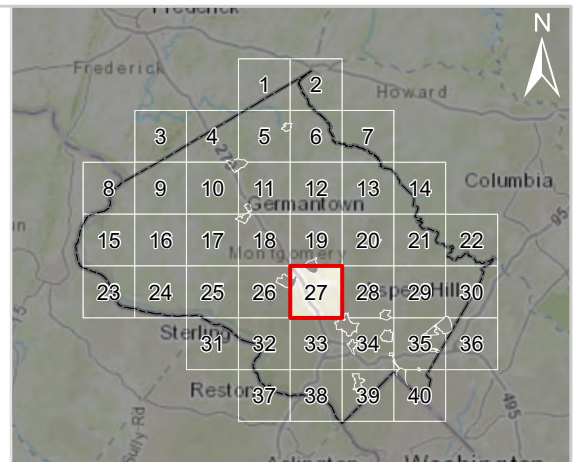
0 0.45 0.9 1.8 Miles

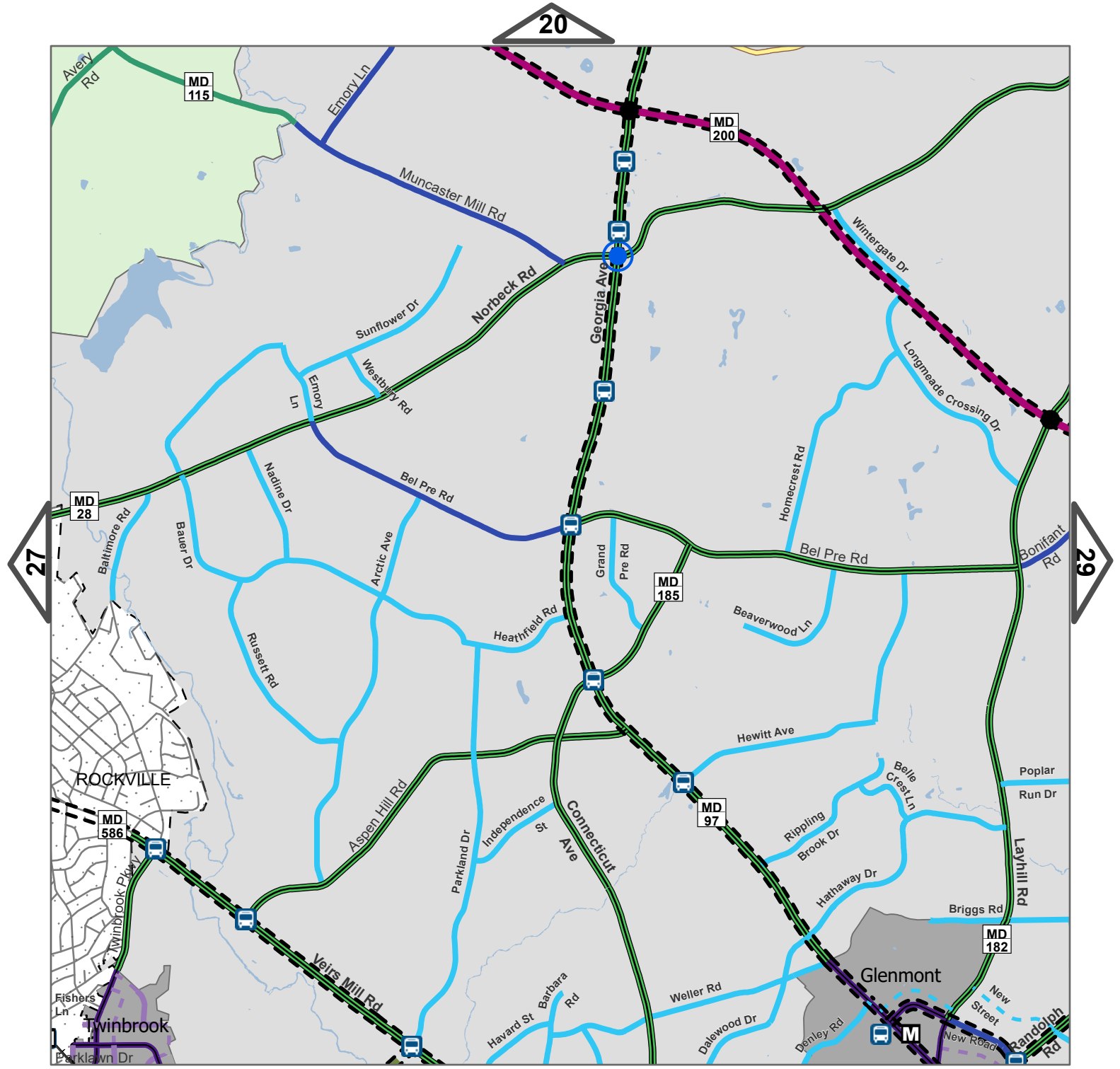




Master Plan of Highways and Transitways Designations

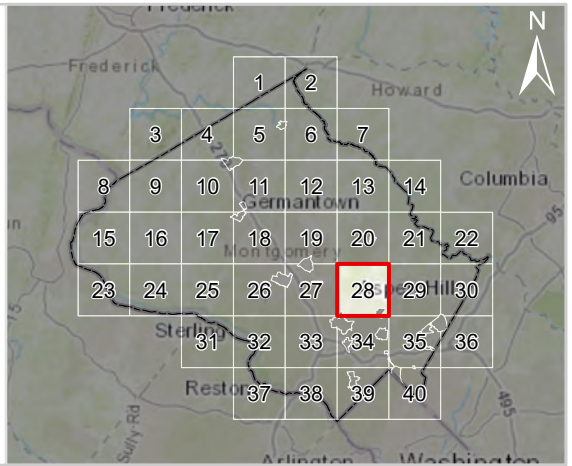
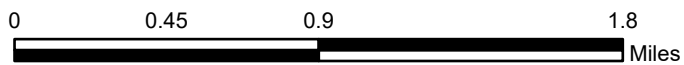
- | | |
|------------------------------|--------------------------|
| Downtown Boulevard | Area Connector (Planned) |
| Downtown Boulevard (Planned) | Neighborhood Connector |
| Downtown Street | Industrial Street |
| Downtown Street (Planned) | Country Connector |
| Boulevard | Controlled Major Highway |
| Town Center Boulevard | Freeway |
| Town Center Street | Freeway with HOV Lanes |
| Town Center Street (Planned) | Transitway (Planned) |
| Area Connector | MARC - Brunswick Line |
- 0 0.45 0.9 1.8 Miles

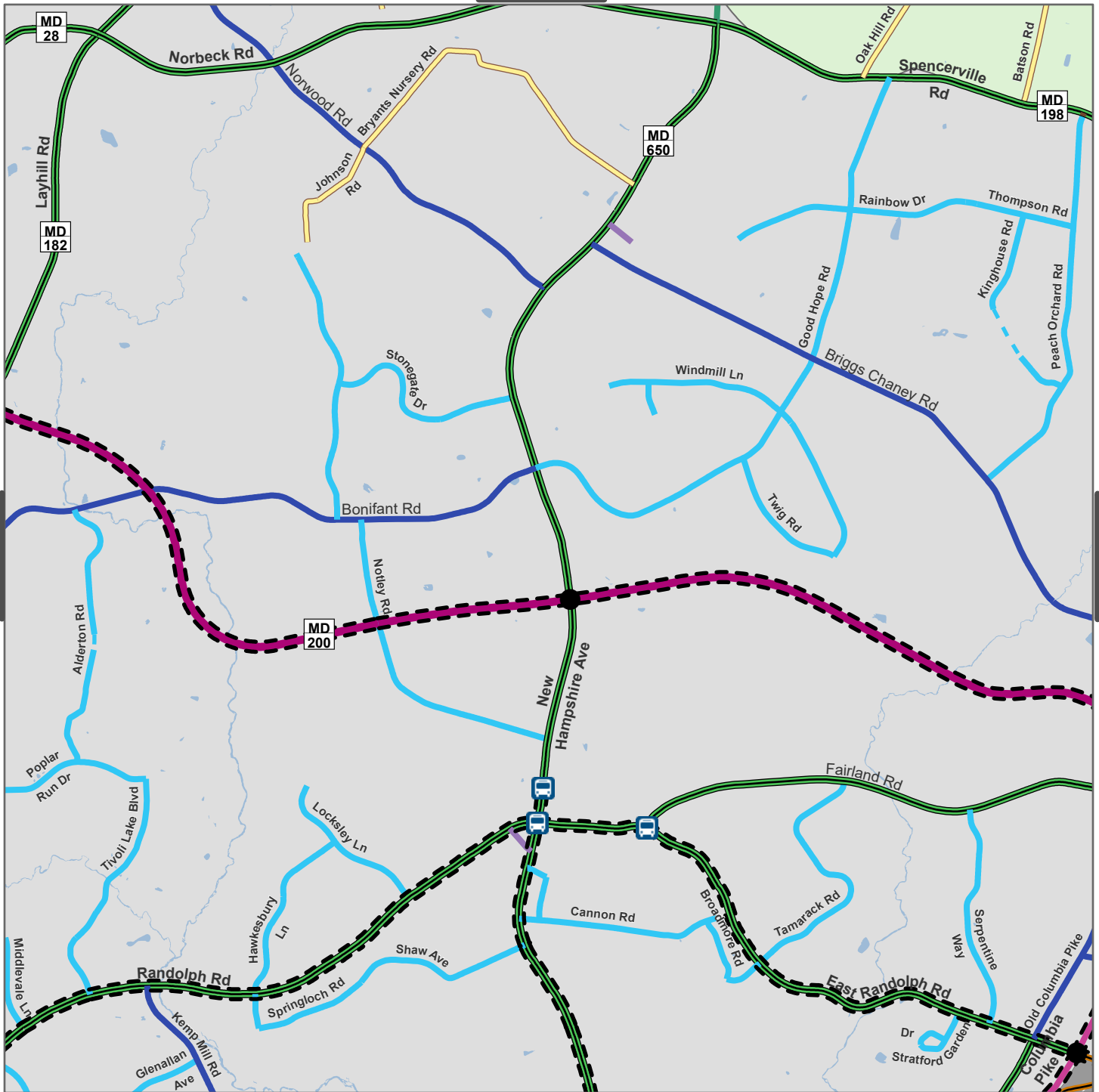




Master Plan of Highways and Transitways Designations

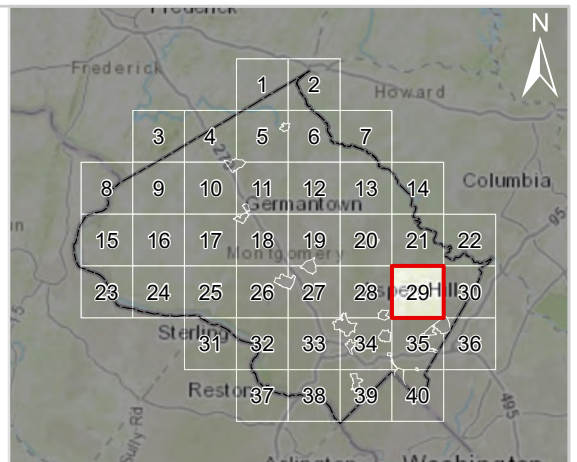
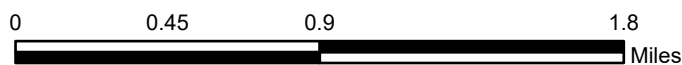
- Boulevard
- Town Center Boulevard
- Town Center Street
- - Town Center Street (Planned)
- Area Connector
- Neighborhood Connector
- - Neighborhood Connector (Planned)
- Country Connector
- - Parkway (Planned)
- Freeway
- Rustic Road
- - Transitway (Planned)
- + - MARC - Brunswick Line

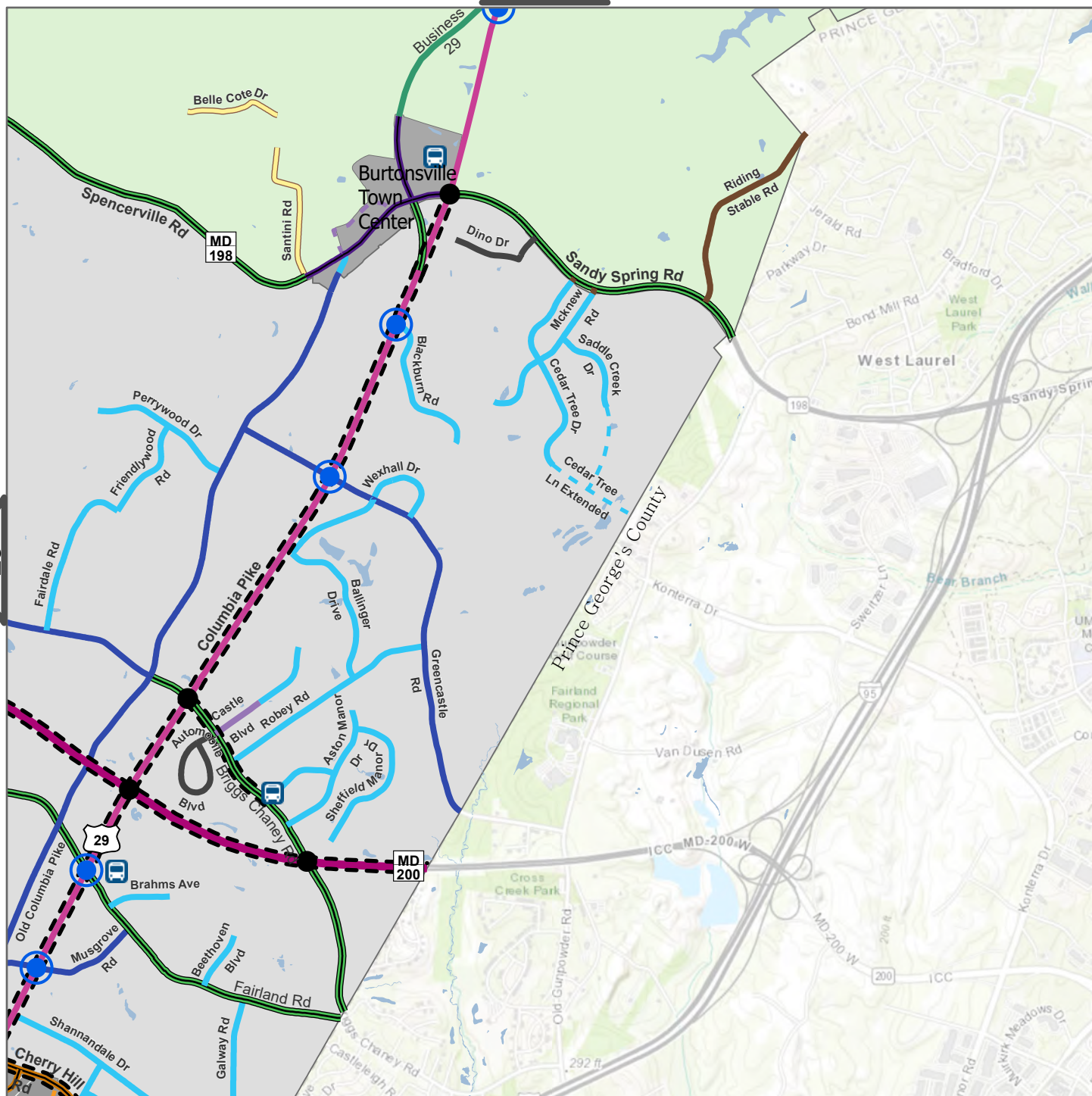




Master Plan of Highways and Transitways Designations

- Downtown Boulevard
- Downtown Street (Planned)
- Boulevard
- Town Center Street
- Area Connector
- Neighborhood Connector
- - Neighborhood Connector (Planned)
- Country Connector
- Country Road
- Controlled Major Highway
- Freeway
- Rustic Road
- - Transitway (Planned)



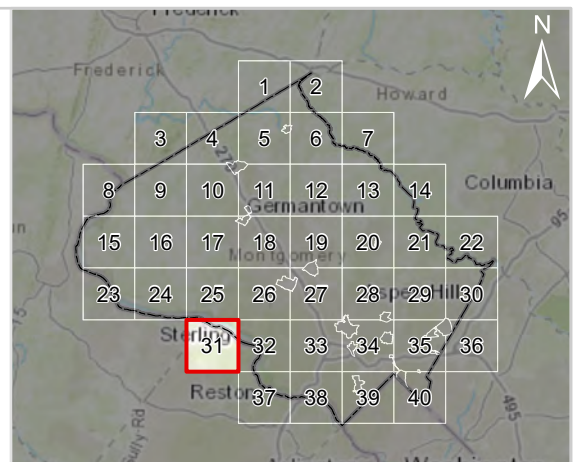


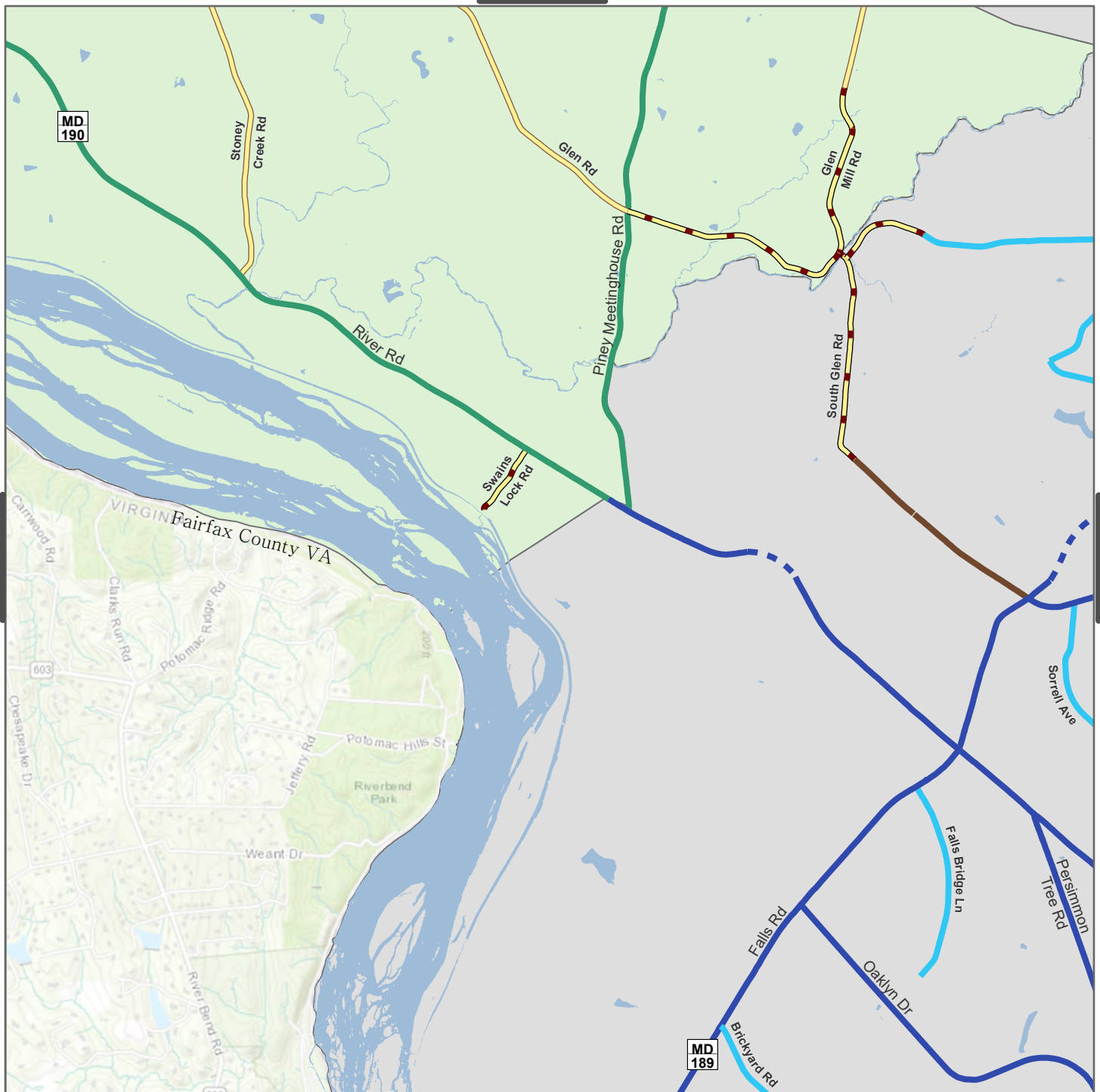


Master Plan of Highways and Transitways Designations

— Country Connector
 — Rustic Road

0 0.45 0.9 1.8 Miles

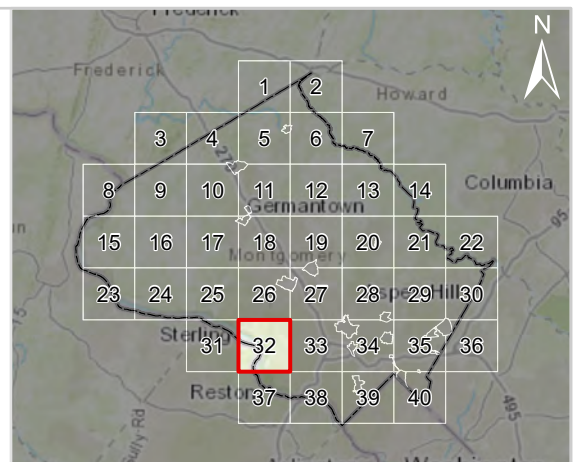


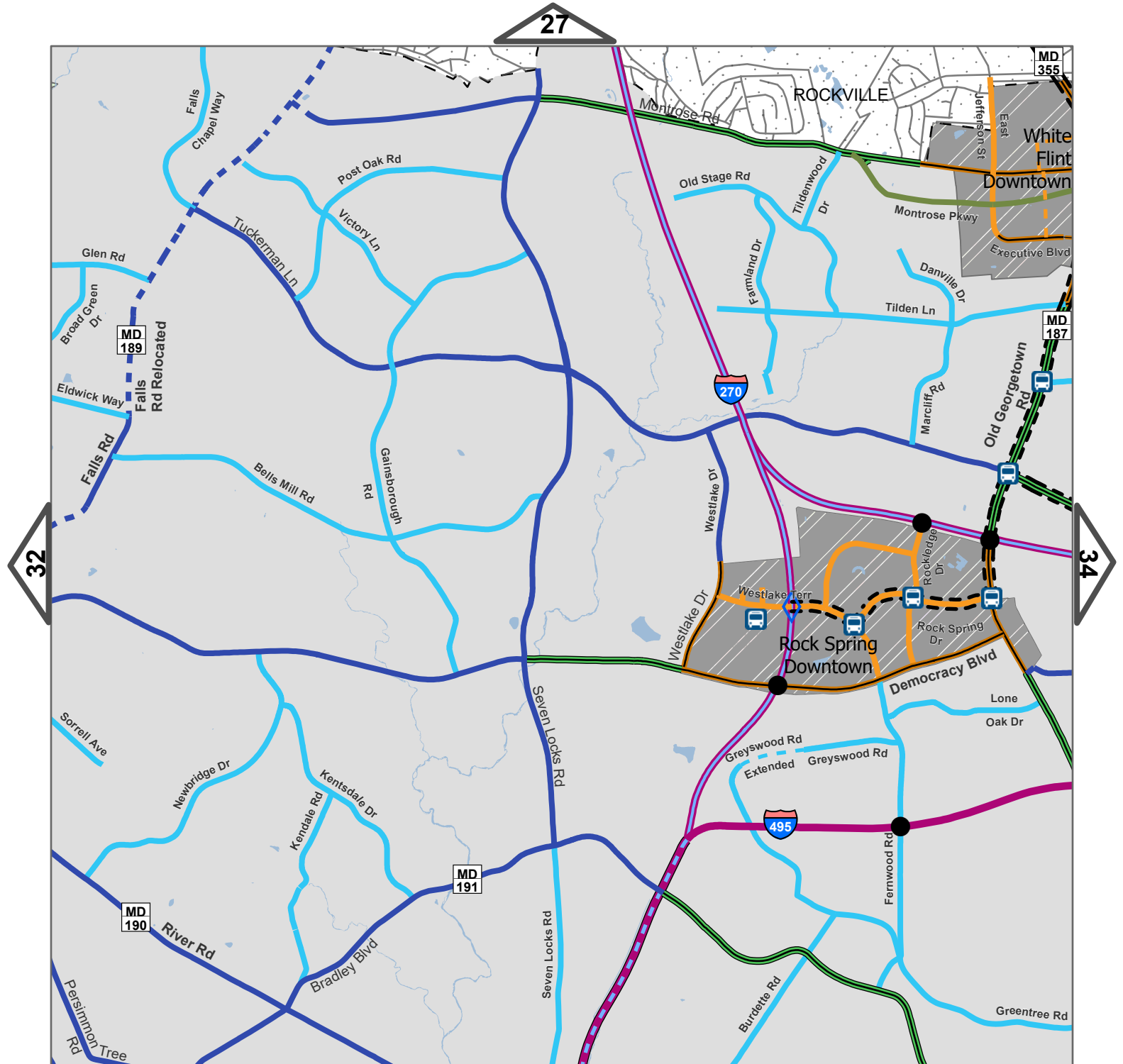


Master Plan of Highways and Transitways Designations

- Area Connector
- - - Area Connector (Planned)
- Neighborhood Connector
- Country Connector
- Country Road
- Rustic Road
- - - Exceptional Rustic Road

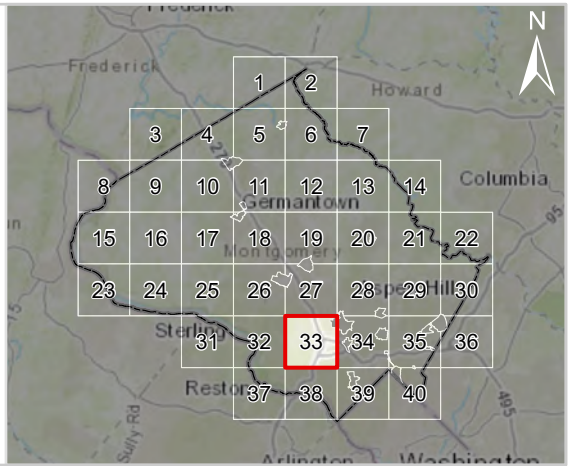
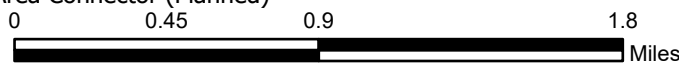
0 0.45 0.9 1.8 Miles

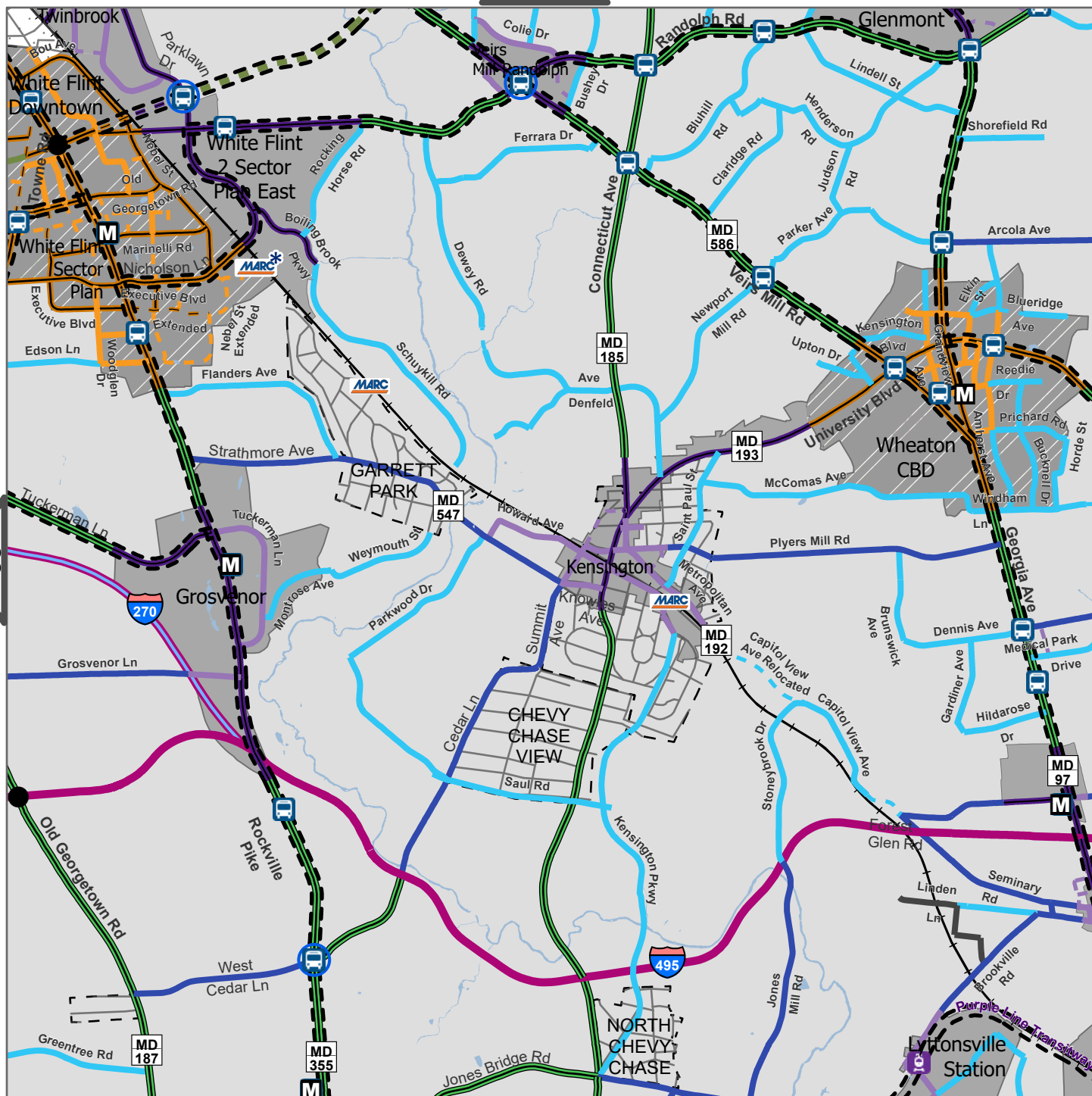




Master Plan of Highways and Transitways Designations

- Downtown Boulevard
- - Downtown Boulevard (Planned)
- Downtown Street
- - Downtown Street (Planned)
- Boulevard
- - Boulevard (Planned)
- Town Center Street
- Area Connector
- - Area Connector (Planned)
- Neighborhood Connector
- - Neighborhood Connector (Planned)
- Parkway
- Freeway
- - Freeway with HOV Lanes
- - Freeway with planned HOV Lanes
- - Transitway (Planned)

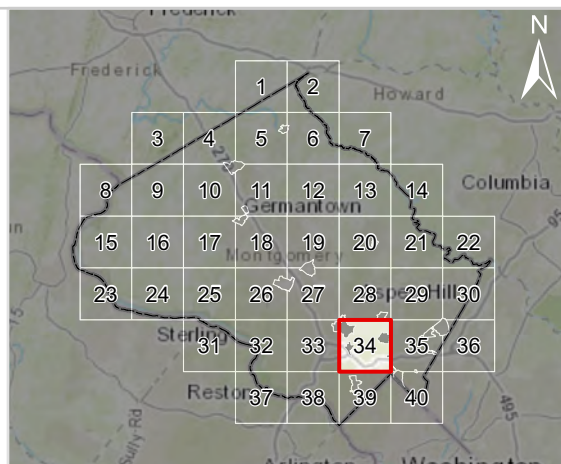


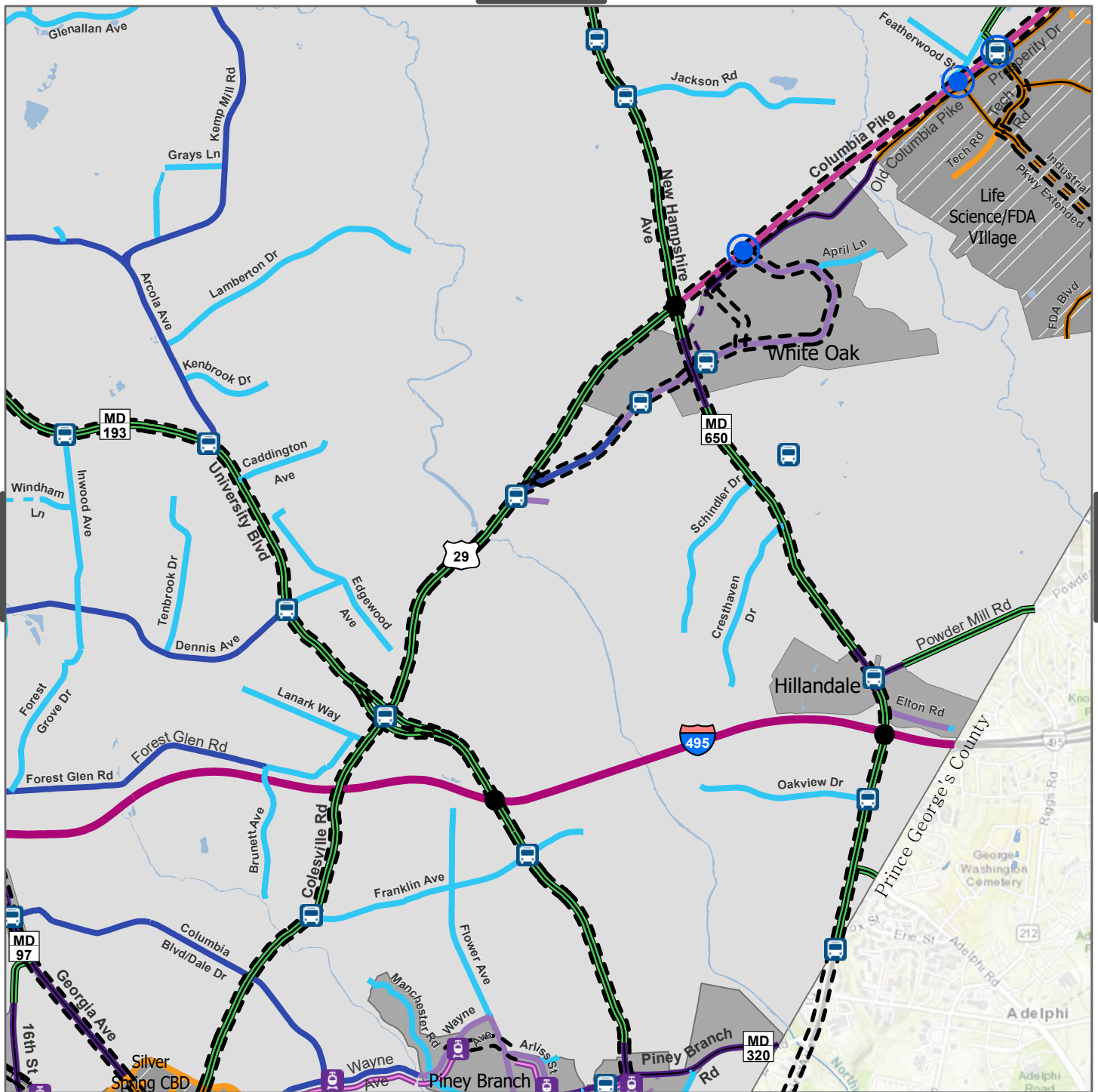


Master Plan of Highways and Transitways Designations

- | | |
|---------------------------------|----------------------------------|
| Downtown Boulevard | Neighborhood Connector |
| Downtown Boulevard (Planned) | Neighborhood Connector (Planned) |
| Downtown Street | Industrial Street |
| Downtown Street (Planned) | Parkway |
| Boulevard | Parkway (Planned) |
| Town Center Boulevard | Freeway |
| Town Center Boulevard (Planned) | Freeway with HOV Lanes |
| Town Center Street | Transitway (Planned) |
| Town Center Street (Planned) | MARC - Brunswick Line |
| Area Connector | |

0 0.45 0.9 1.8 Miles

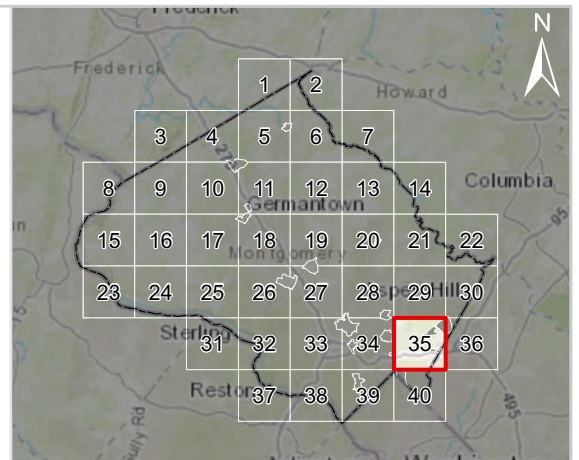


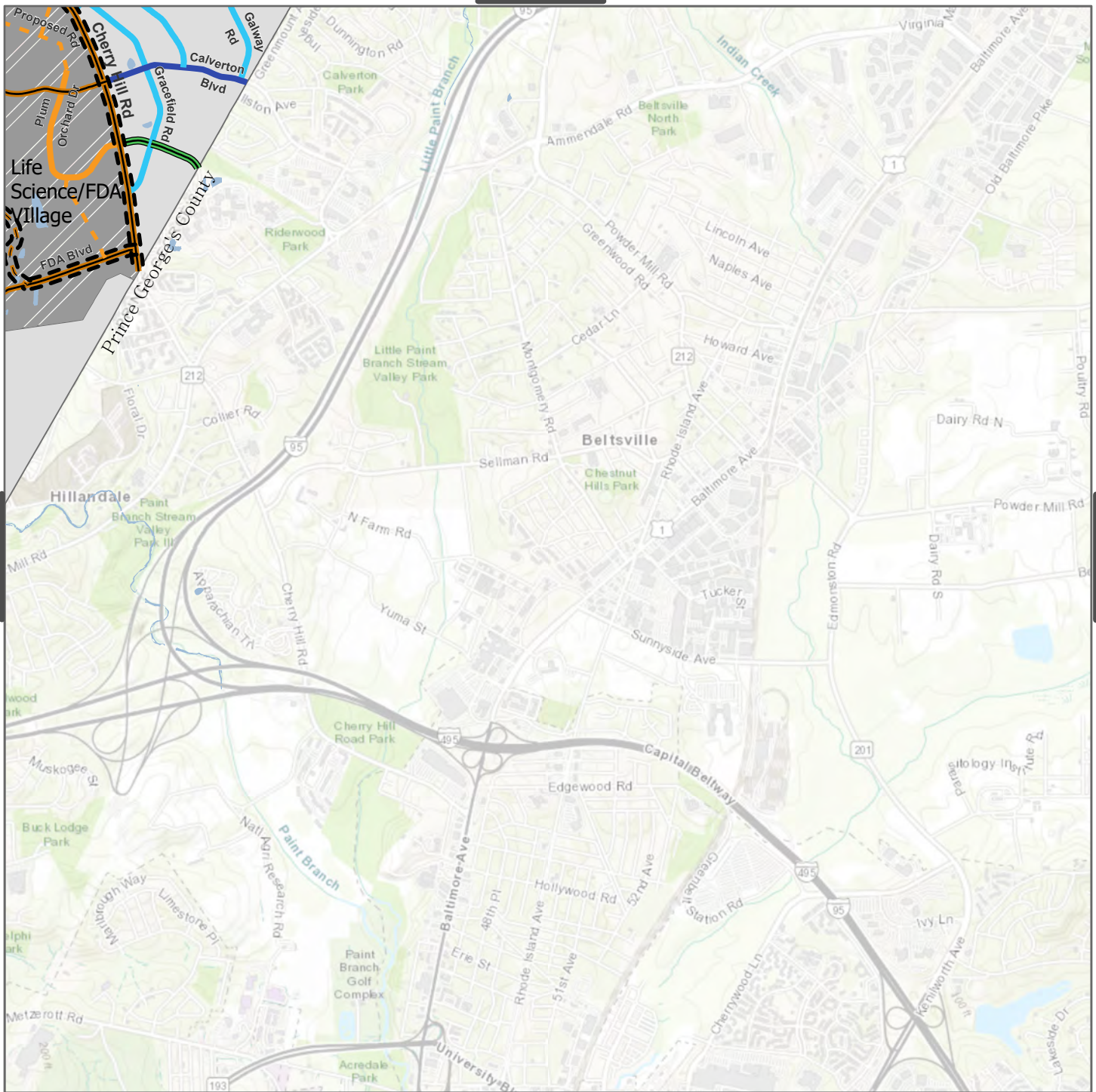


Master Plan of Highways and Transitways Designations

- Downtown Boulevard
- - Downtown Boulevard (Planned)
- Downtown Street
- - Downtown Street (Planned)
- Boulevard
- Town Center Boulevard
- - Town Center Boulevard (Planned)
- Town Center Boulevard with planned light rail
- Town Center Street
- - Town Center Street (Planned)
- Town Center Street with planned light rail
- Area Connector
- - Area Connector with planned light rail
- Neighborhood Connector
- - Neighborhood Connector (Planned)
- Controlled Major Highway
- Freeway
- - Transitway (Planned)
- MARC - Brunswick Line

0 0.45 0.9 1.8 Miles

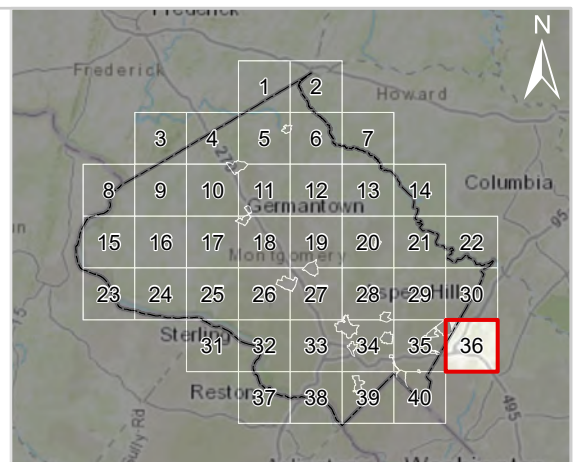


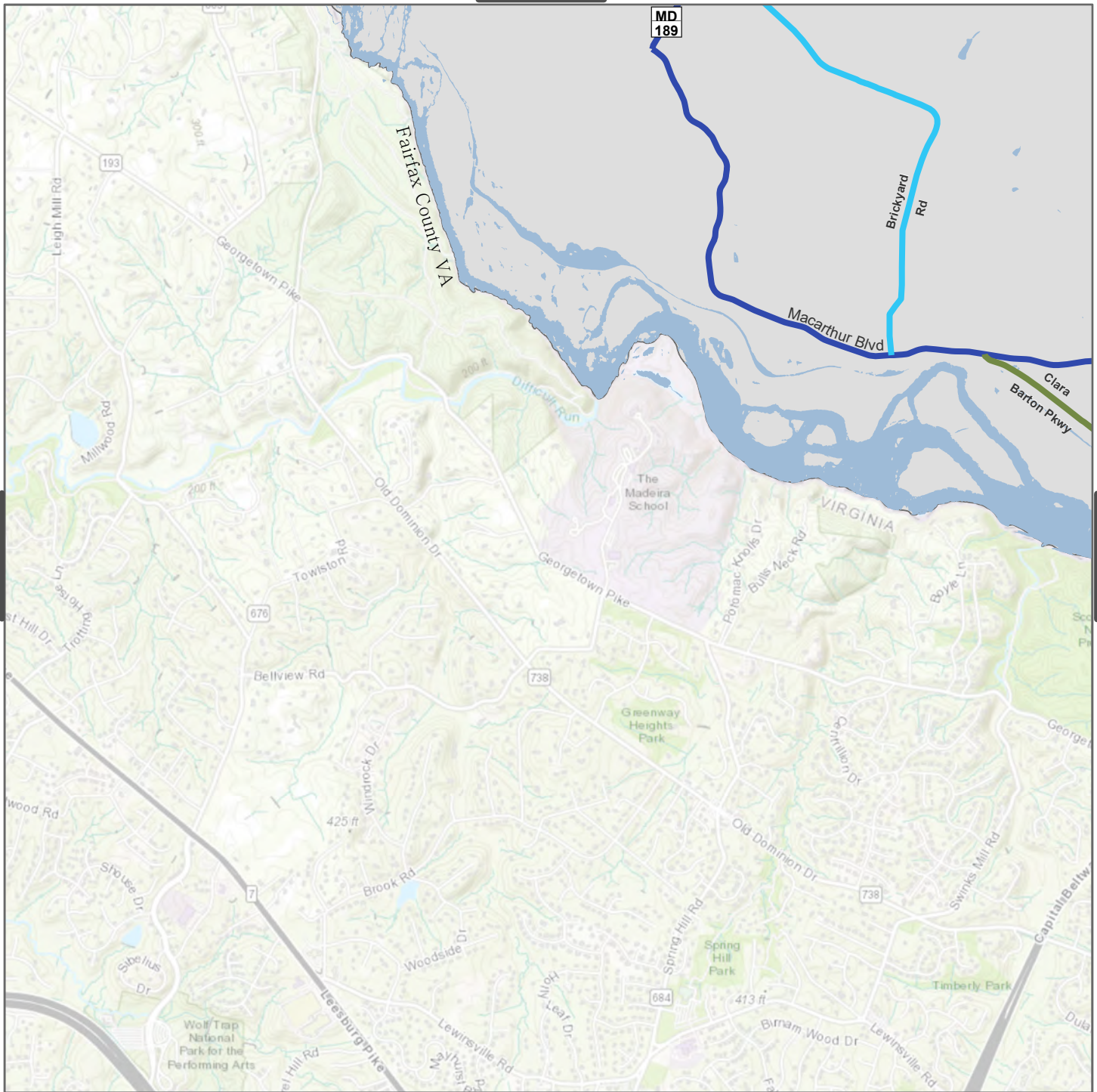


Master Plan of Highways and Transitways Designations

- Downtown Boulevard
- - Downtown Boulevard (Planned)
- Downtown Street
- - Downtown Street (Planned)
- Boulevard
- Area Connector
- Neighborhood Connector
- = = Transitway (Planned)

0 0.45 0.9 1.8 Miles

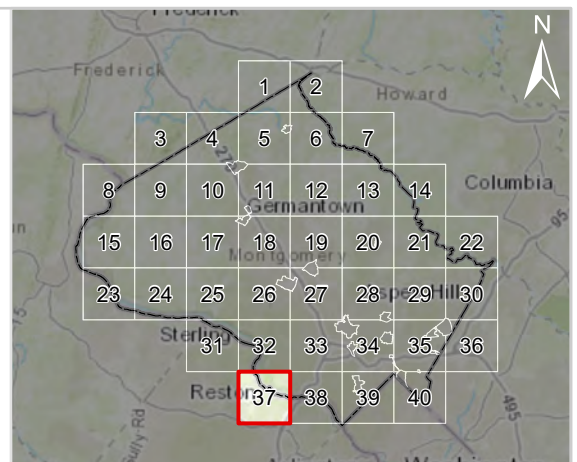


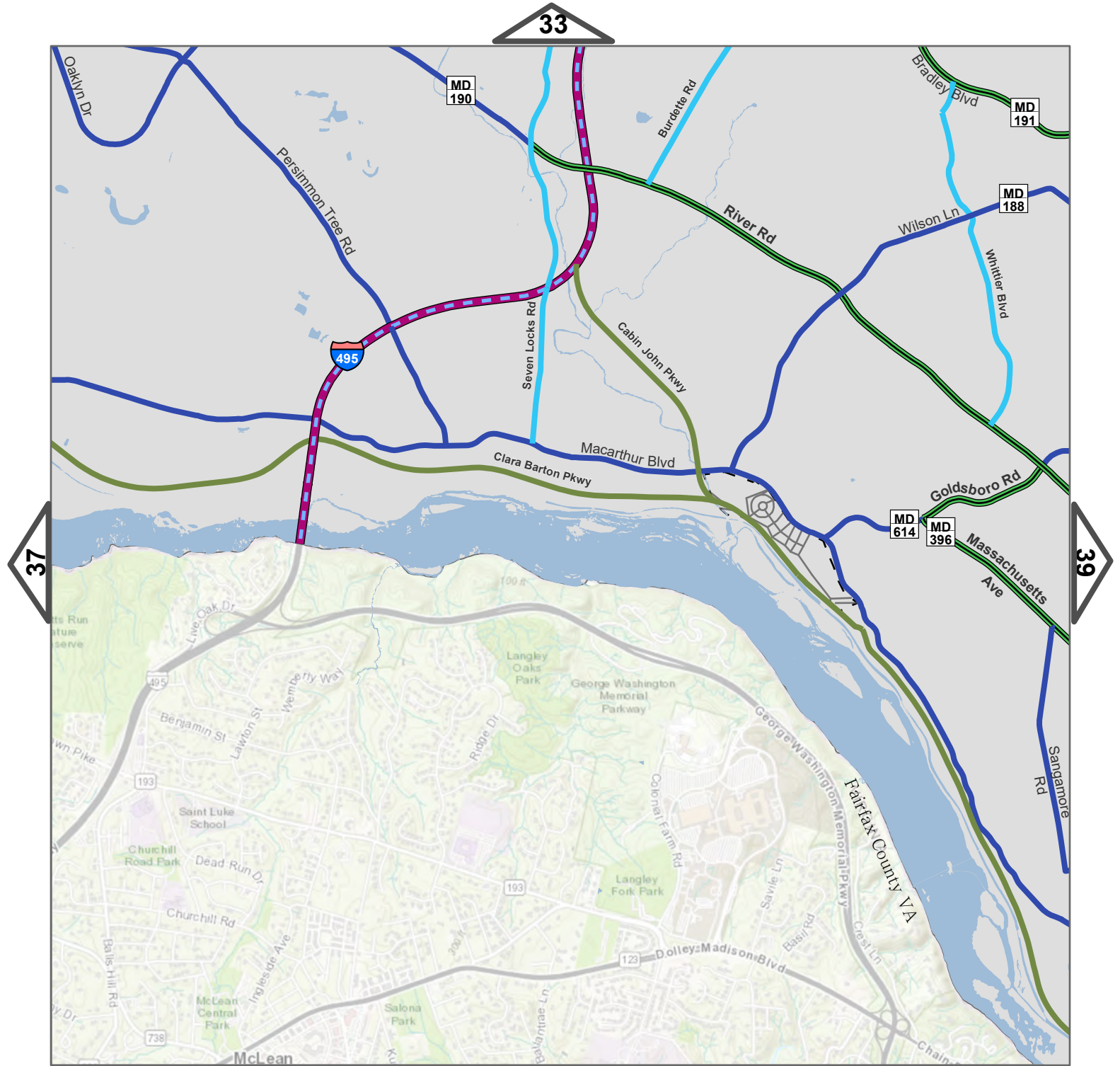


Master Plan of Highways and Transitways Designations

- Area Connector
- Parkway
- Neighborhood Connector

0 0.45 0.9 1.8 Miles

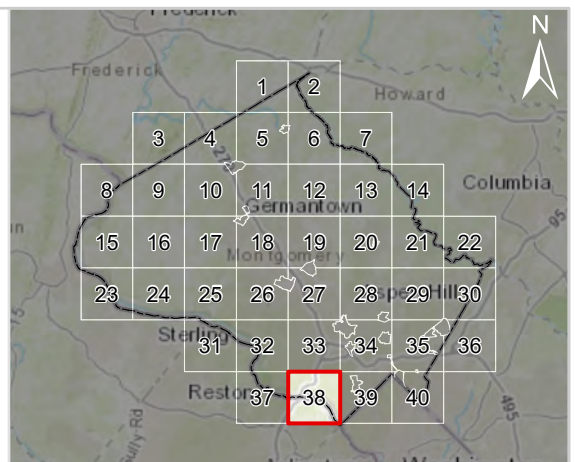


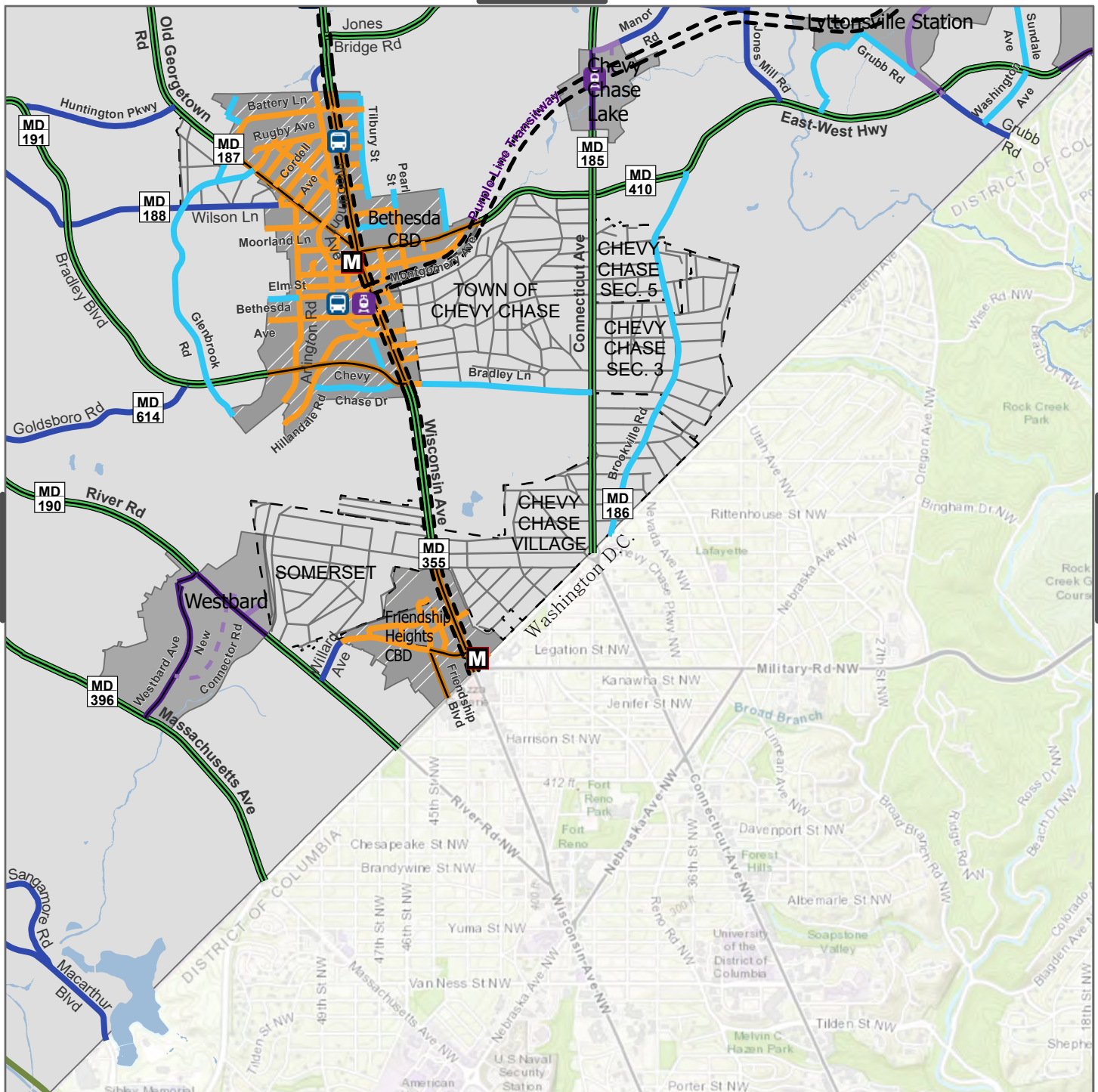


Master Plan of Highways and Transitways Designations

- Boulevard
- Area Connector
- Neighborhood Connector
- Parkway
- Freeway with planned HOV Lanes

0 0.45 0.9 1.8 Miles

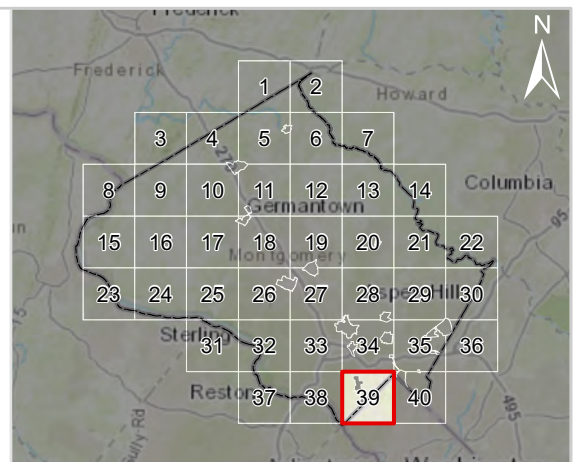


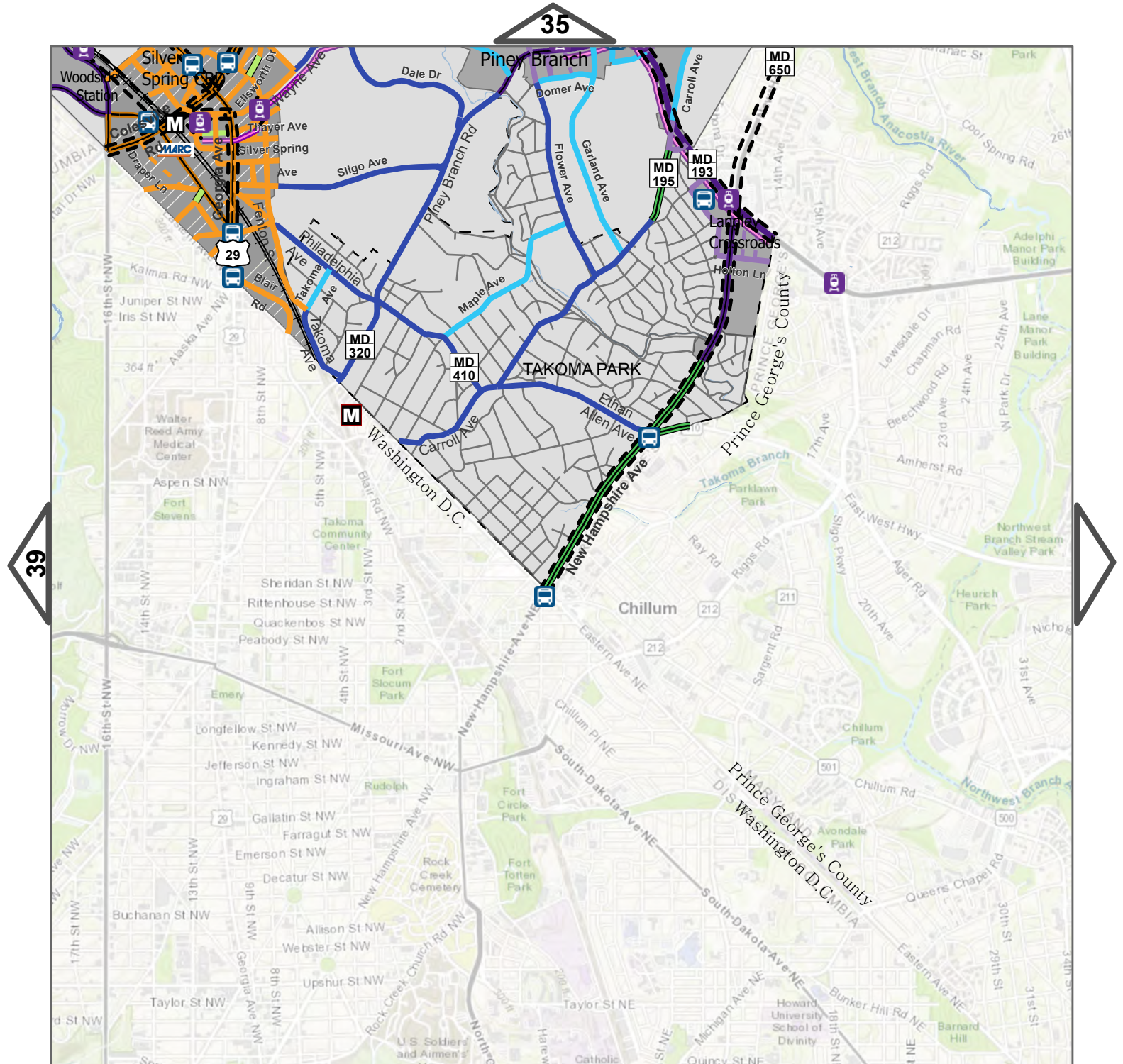


Master Plan of Highways and Transitways Designations

- Downtown Boulevard
- Downtown Street
- - Downtown Street (Planned)
- Boulevard
- Town Center Boulevard
- - Town Center Boulevard (Planned)
- Town Center Street
- - Town Center Street (Planned)
- Area Connector
- Neighborhood Connector
- Parkway
- - Transitway (Planned)

0 0.45 0.9 1.8 Miles

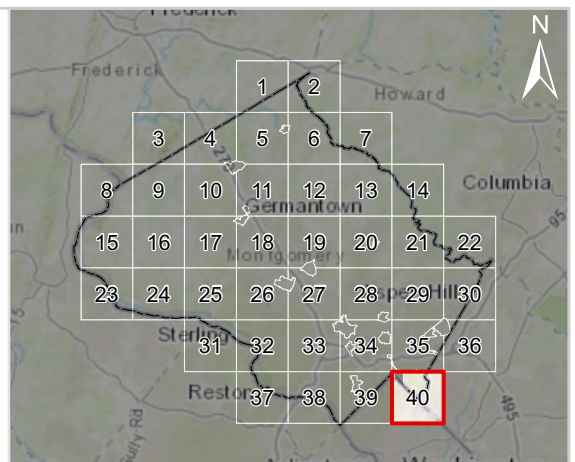




Master Plan of Highways and Transitways Designations

- Downtown Boulevard
- Downtown Street
- - Downtown Street (Planned)
- Downtown Street with planned light rail
- Boulevard
- Town Center Boulevard
- Town Center Boulevard with planned light rail
- Town Center Street
- - Town Center Street (Planned)
- Town Center Street with planned light rail
- Area Connector
- Area Connector with planned light rail
- Neighborhood Connector
- Commercial Shared Street
- Commercial Shared Street with planned light rail
- - Transitway (Planned)
- MARC - Brunswick Line

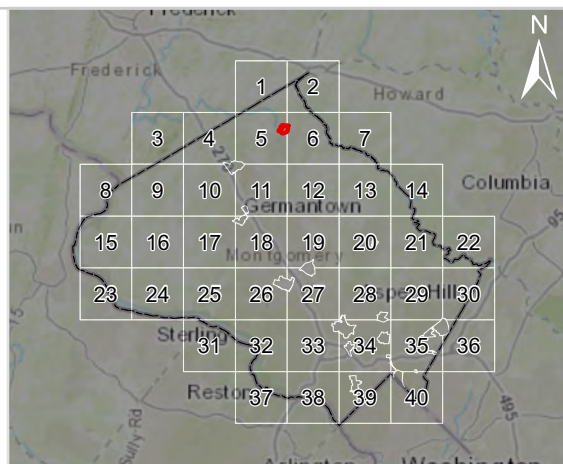
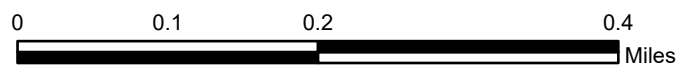
0 0.45 0.9 1.8 Miles

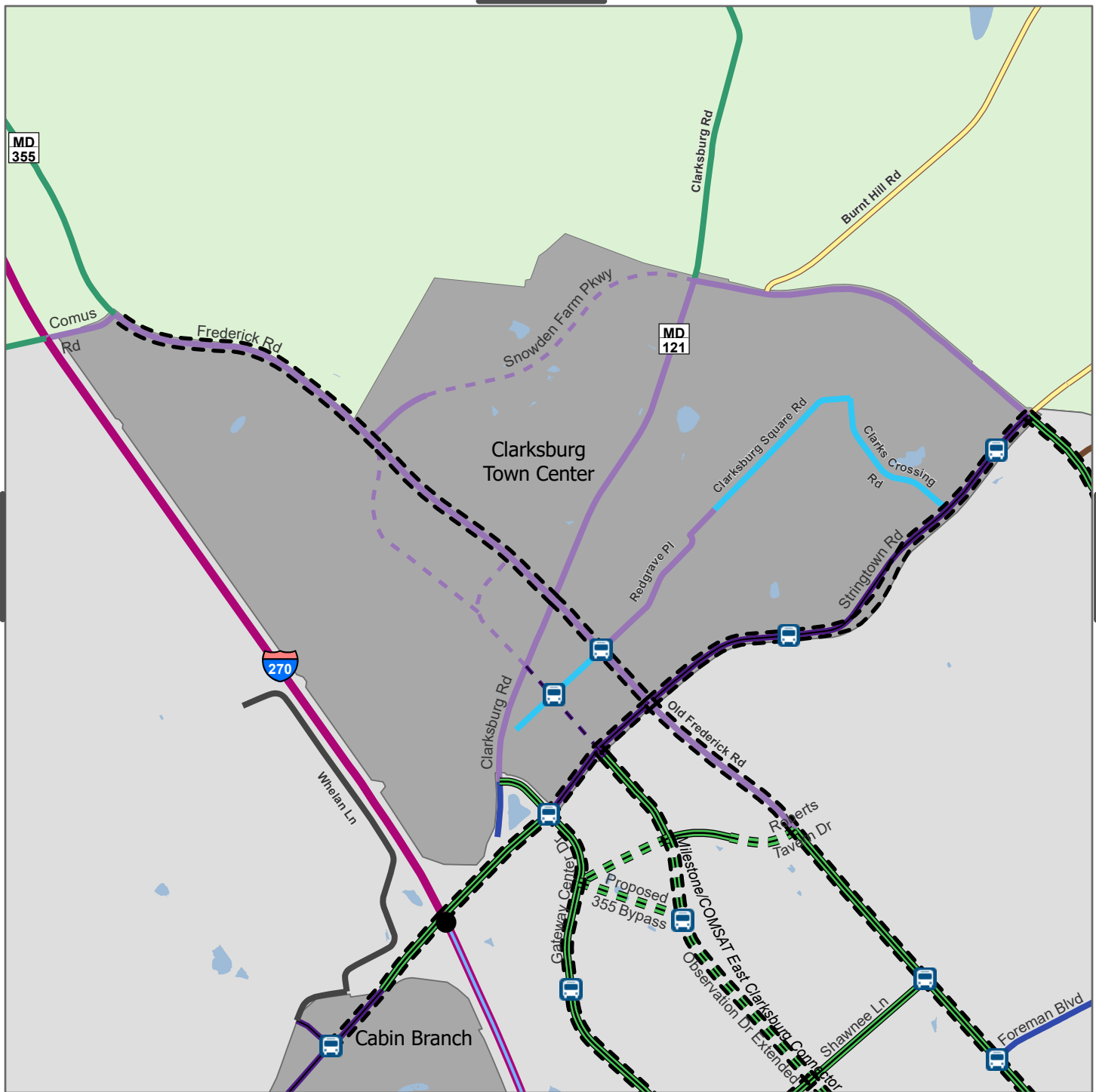




Master Plan of Highways and Transitways Designations

- Town Center Street
- Country Connector
- - - Town Center Street (Planned)
- Country Road
- Area Connector

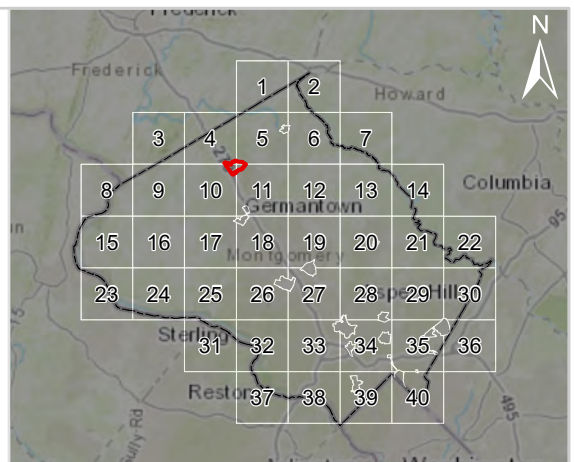


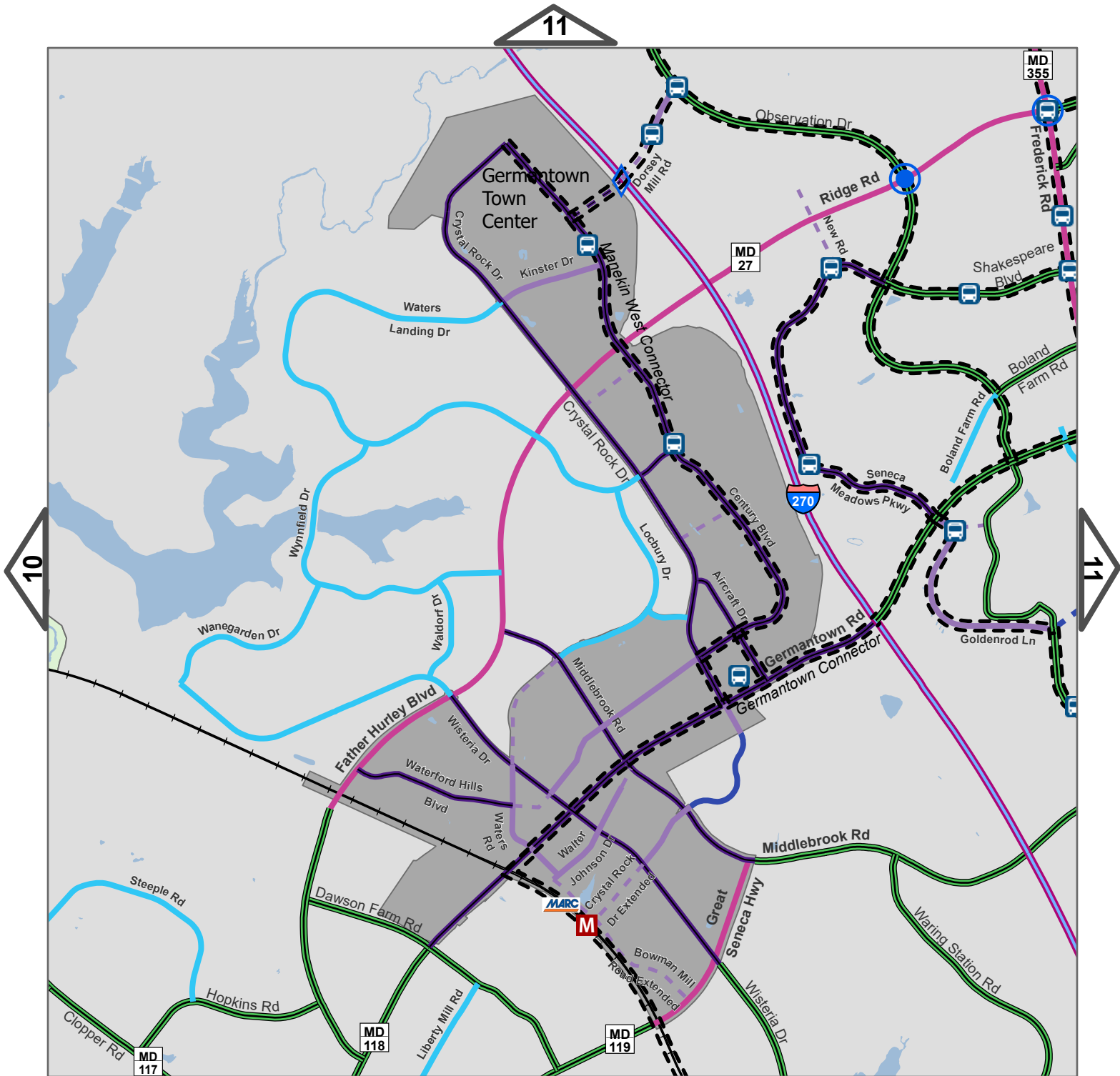


Master Plan of Highways and Transitways Designations

- | | |
|---------------------------------|------------------------|
| Boulevard | Neighborhood Connector |
| Boulevard (Planned) | Industrial Street |
| Town Center Boulevard | Country Connector |
| Town Center Boulevard (Planned) | Country Road |
| Town Center Street | Freeway |
| Town Center Street (Planned) | Freeway with HOV Lanes |
| Area Connector | Rustic Road |
| | Transitway (Planned) |

0 0.2 0.4 0.8 Miles

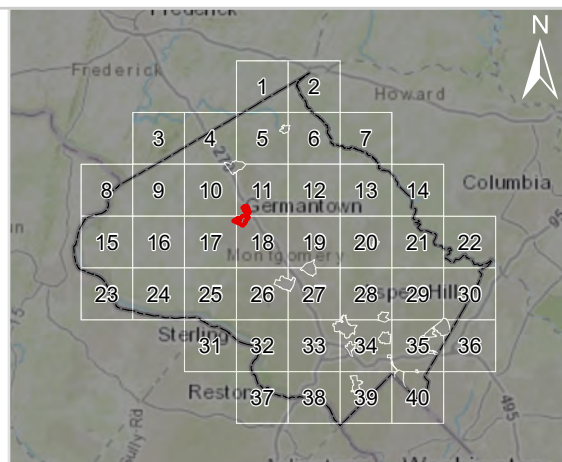




Master Plan of Highways and Transitways Designations

- | | | | |
|--|---------------------------------|--|--------------------------|
| | Boulevard | | Area Connector |
| | Boulevard (Planned) | | Area Connector (Planned) |
| | Town Center Boulevard | | Neighborhood Connector |
| | Town Center Boulevard (Planned) | | Controlled Major Highway |
| | Town Center Street | | Freeway with HOV Lanes |
| | Town Center Street (Planned) | | Transitway (Planned) |
| | | | MARC - Brunswick Line |

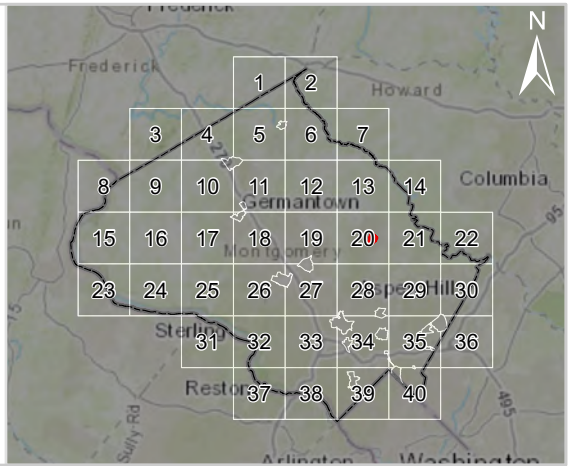

0 0.3 0.6 1.2 Miles

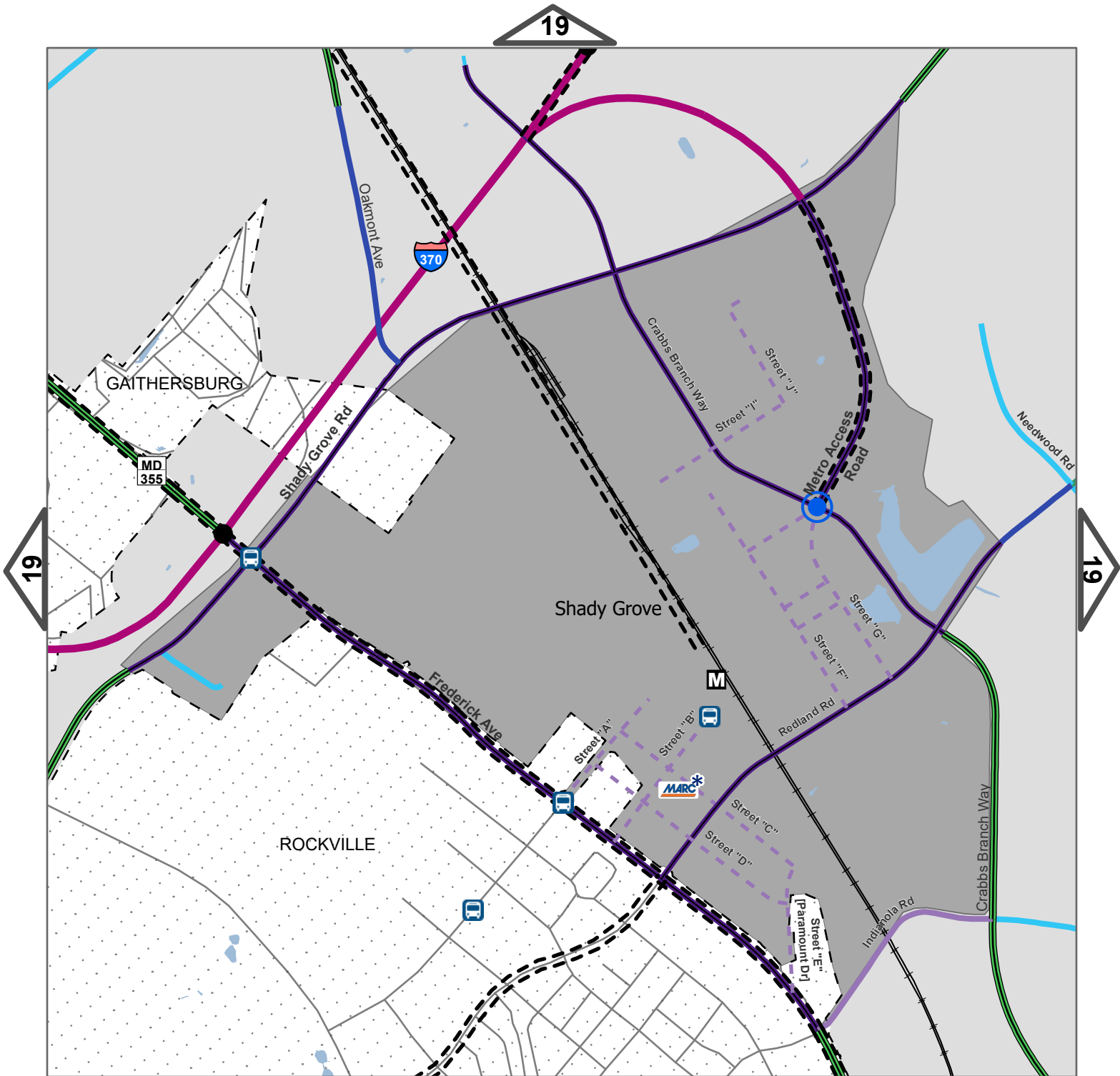




Master Plan of Highways and Transitways Designations

- Boulevard
- Town Center Boulevard
- Town Center Street
- - Town Center Street (Planned)
- Area Connector
- Neighborhood Connector
- - Neighborhood Connector (Planned)
- - - Transitway (Planned)

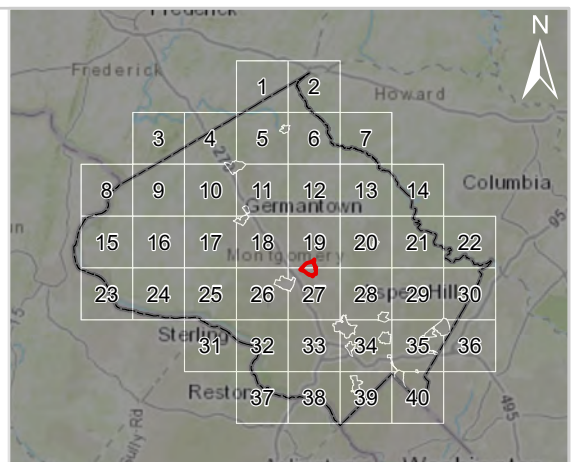


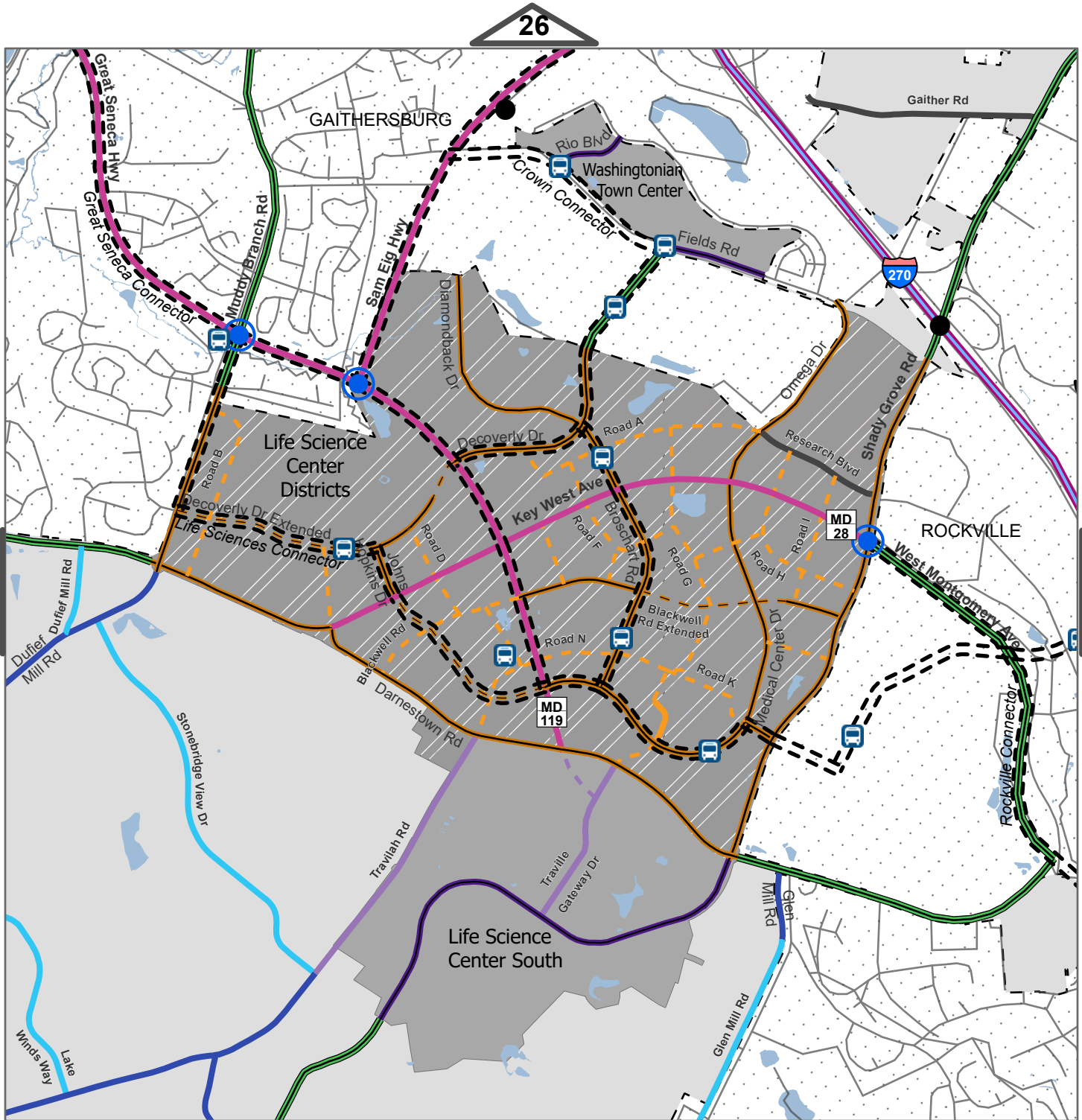


Master Plan of Highways and Transitways Designations

- Boulevard
- Town Center Boulevard
- Town Center Street
- - Town Center Street (Planned)
- Area Connector
- Neighborhood Connector
- - Neighborhood Connector (Planned)
- Country Connector
- Freeway
- - Transitway (Planned)
- + + MARC - Brunswick Line

0 0.15 0.3 0.6 Miles

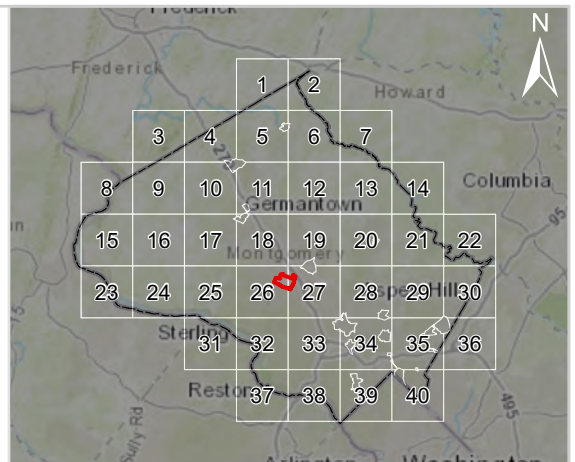


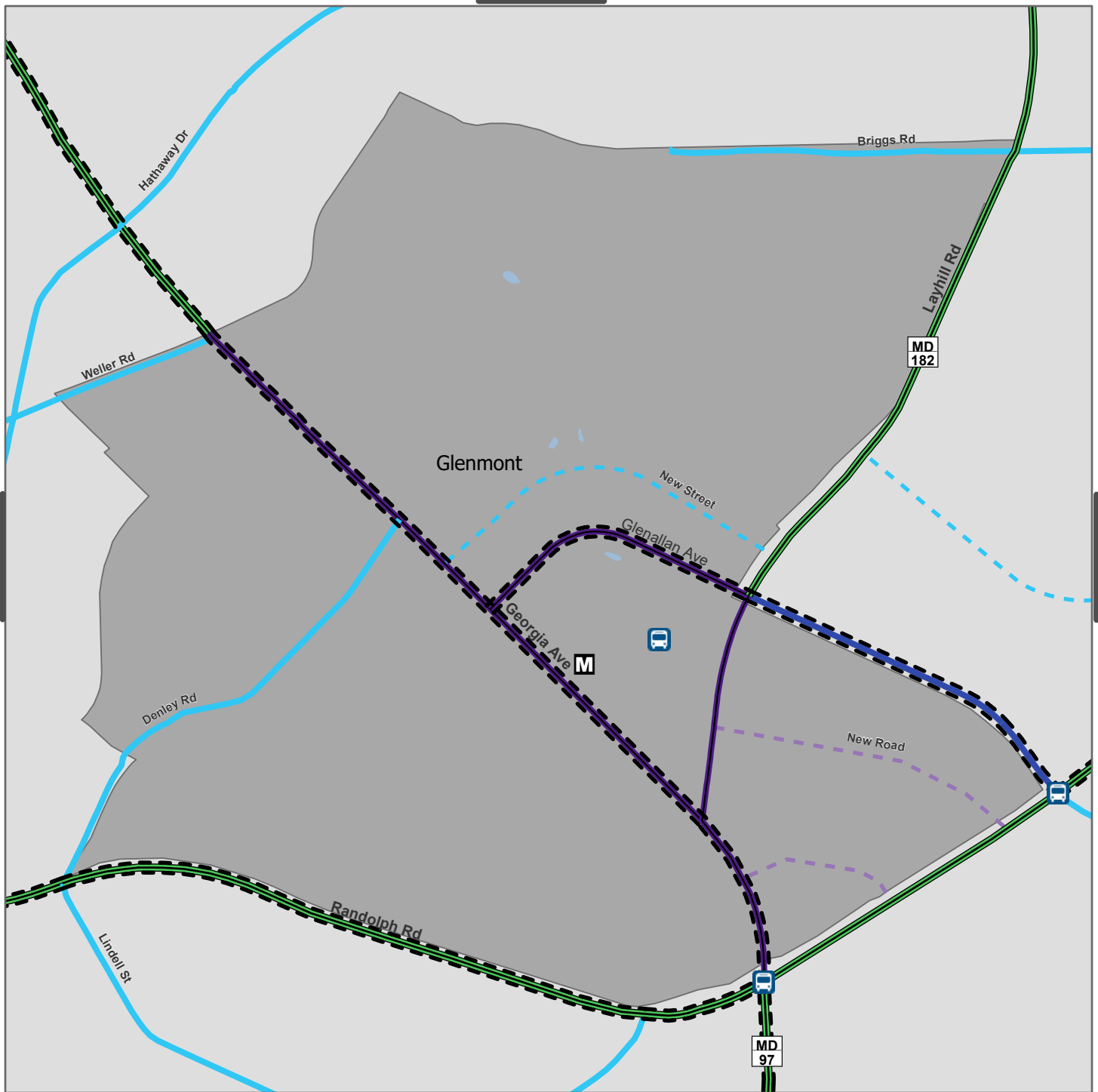


Master Plan of Highways and Transitways Designations

- | | |
|------------------------------|------------------------------|
| Downtown Boulevard | Town Center Street (Planned) |
| Downtown Boulevard (Planned) | Area Connector |
| Downtown Street | Neighborhood Connector |
| Downtown Street (Planned) | Industrial Street |
| Boulevard | Controlled Major Highway |
| Town Center Boulevard | Freeway with HOV Lanes |
| Town Center Street | Transitway (Planned) |

0 0.25 0.5 1 Miles

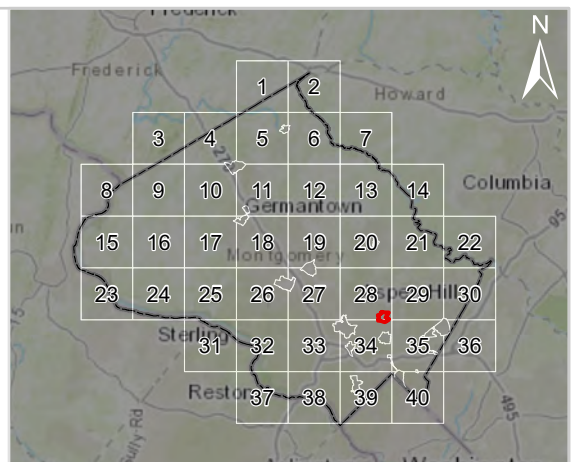


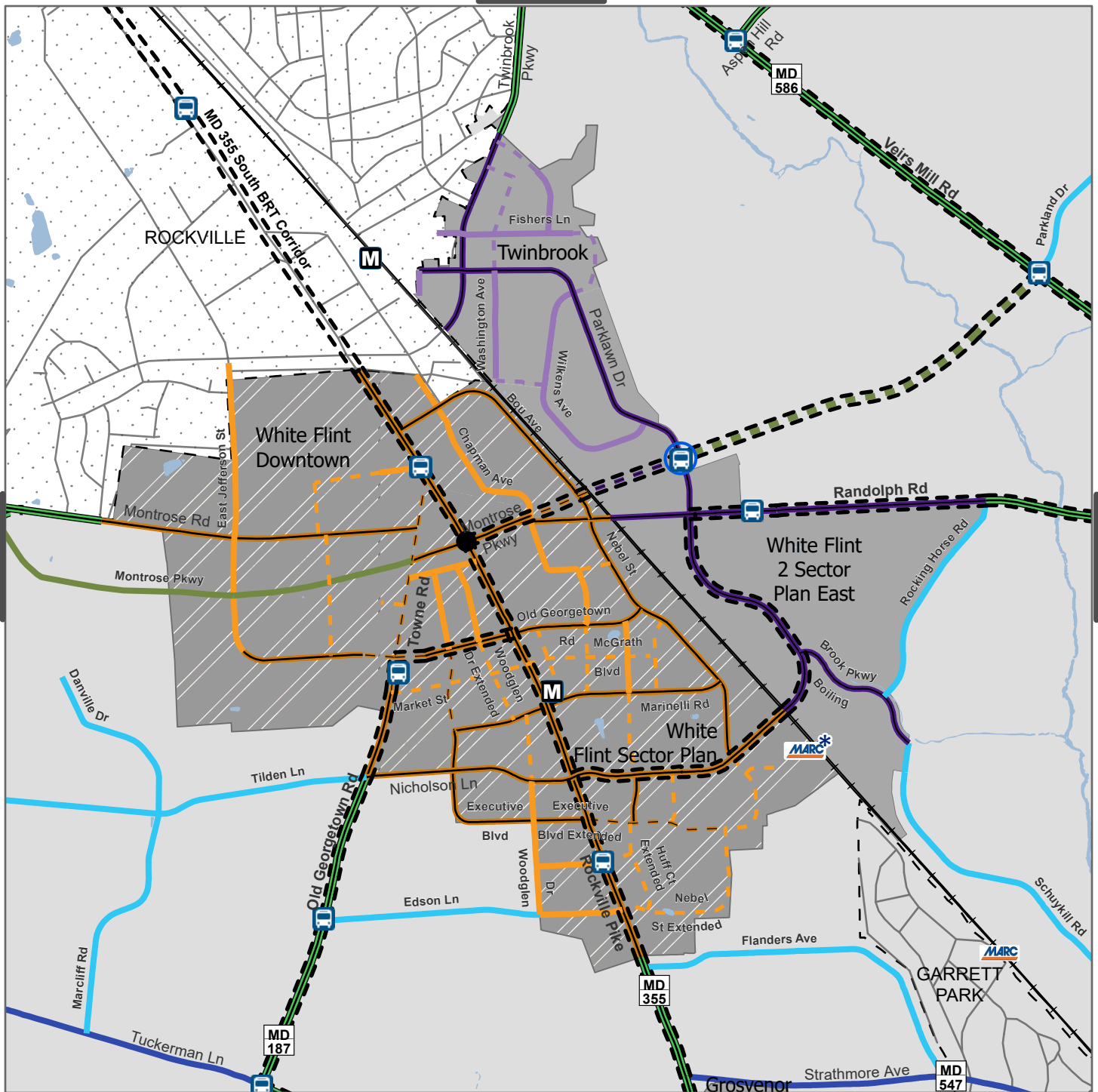


Master Plan of Highways and Transitways Designations

- Boulevard
- Town Center Boulevard
- - Town Center Street (Planned)
- Area Connector
- Neighborhood Connector
- - Neighborhood Connector (Planned)
- - Transitway (Planned)

0 0.1 0.2 0.4 Miles

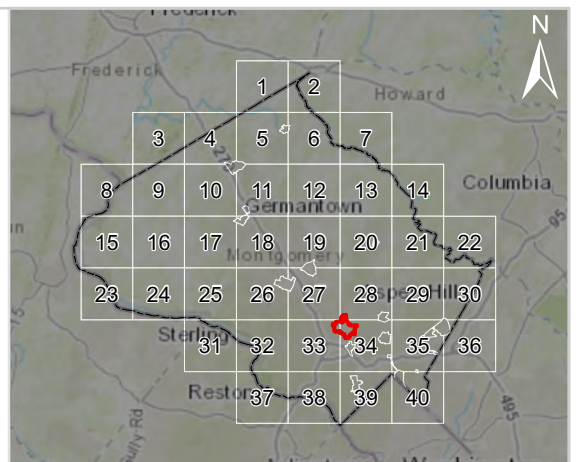


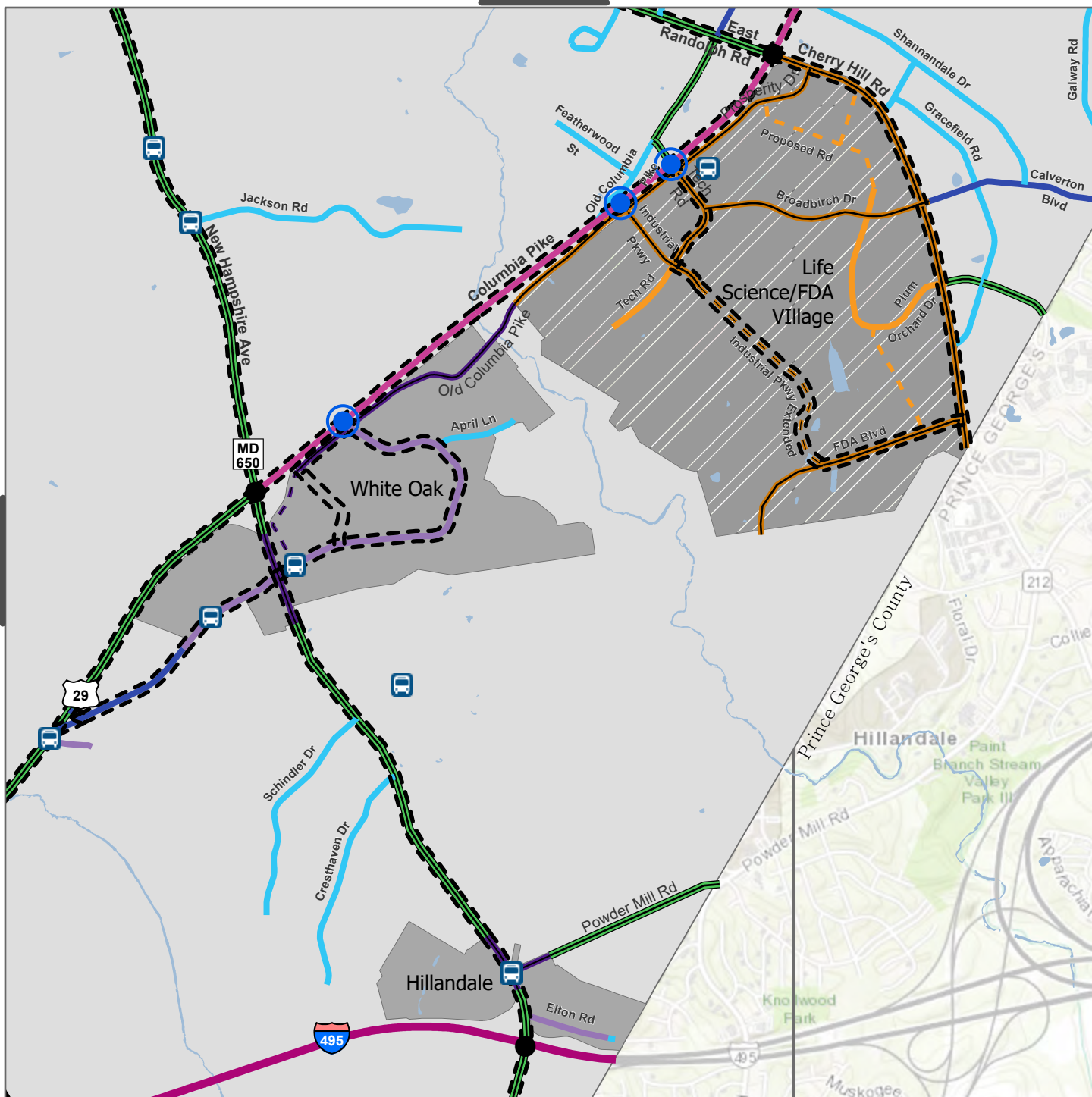


Master Plan of Highways and Transitways Designations

- | | |
|---------------------------------|------------------------------|
| Downtown Boulevard | Town Center Street |
| Downtown Boulevard (Planned) | Town Center Street (Planned) |
| Downtown Street | Area Connector |
| Downtown Street (Planned) | Neighborhood Connector |
| Boulevard | Parkway |
| Boulevard (Planned) | Parkway (Planned) |
| Town Center Boulevard | Transitway (Planned) |
| Town Center Boulevard (Planned) | MARC - Brunswick Line |

0 0.25 0.5 1 Miles

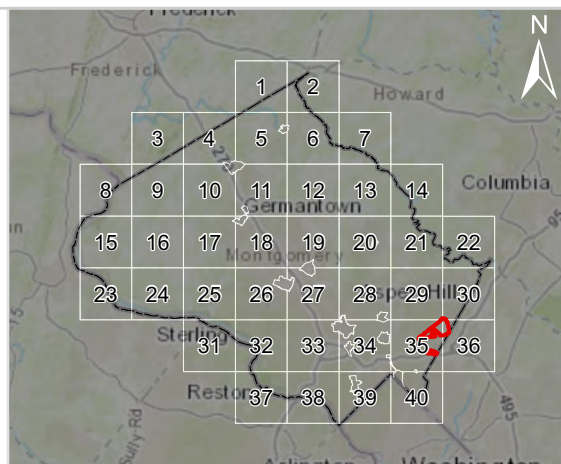


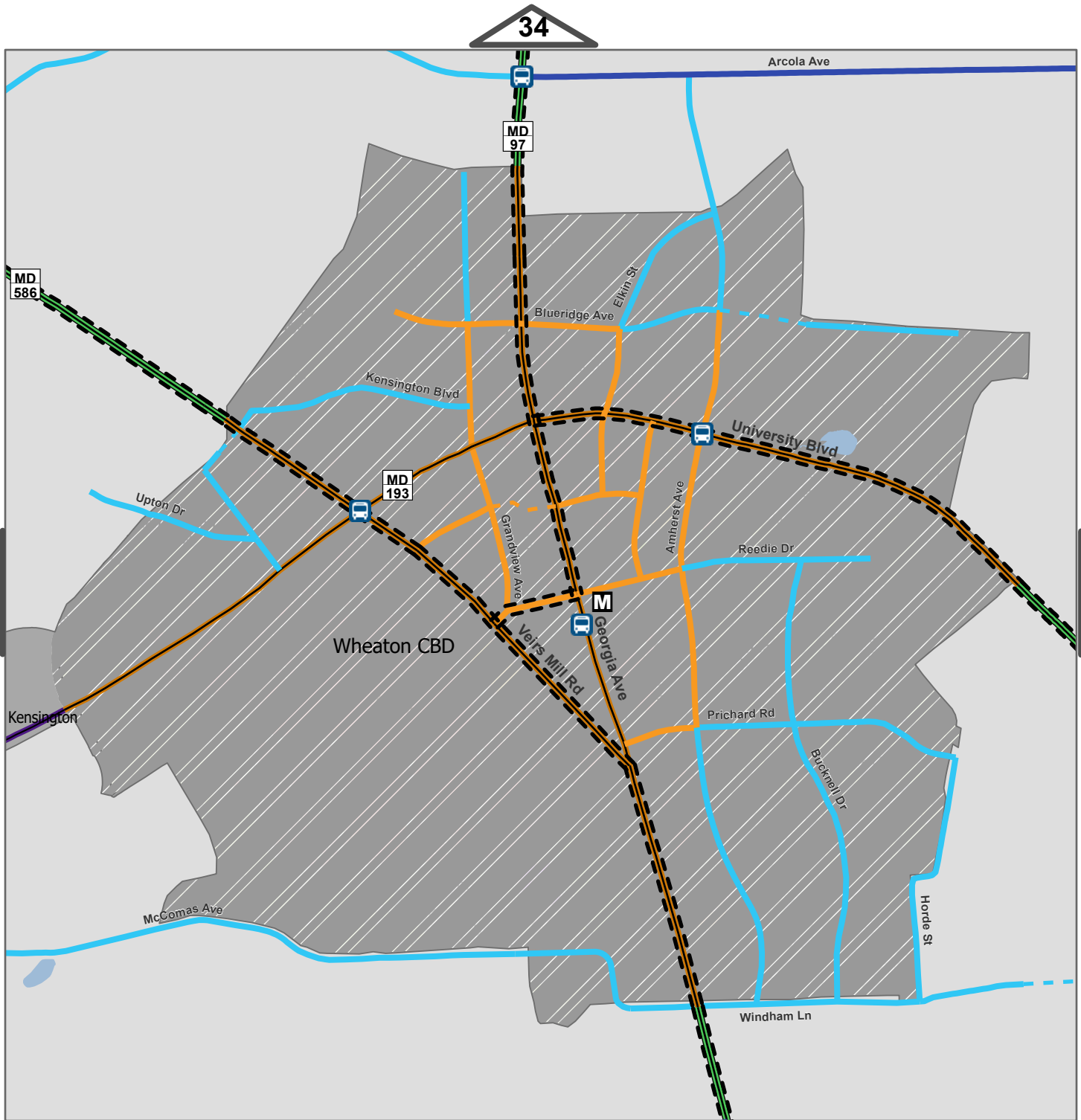


Master Plan of Highways and Transitways Designations

- Downtown Boulevard
- - Downtown Boulevard (Planned)
- Downtown Street
- - Downtown Street (Planned)
- Boulevard
- Town Center Boulevard
- - Town Center Boulevard (Planned)
- Area Connector
- Neighborhood Connector
- Controlled Major Highway
- Freeway
- - Transitway (Planned)

0 0.35 0.7 1.4 Miles

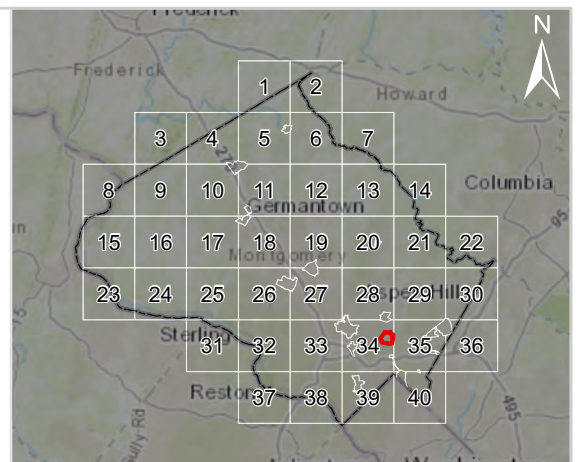


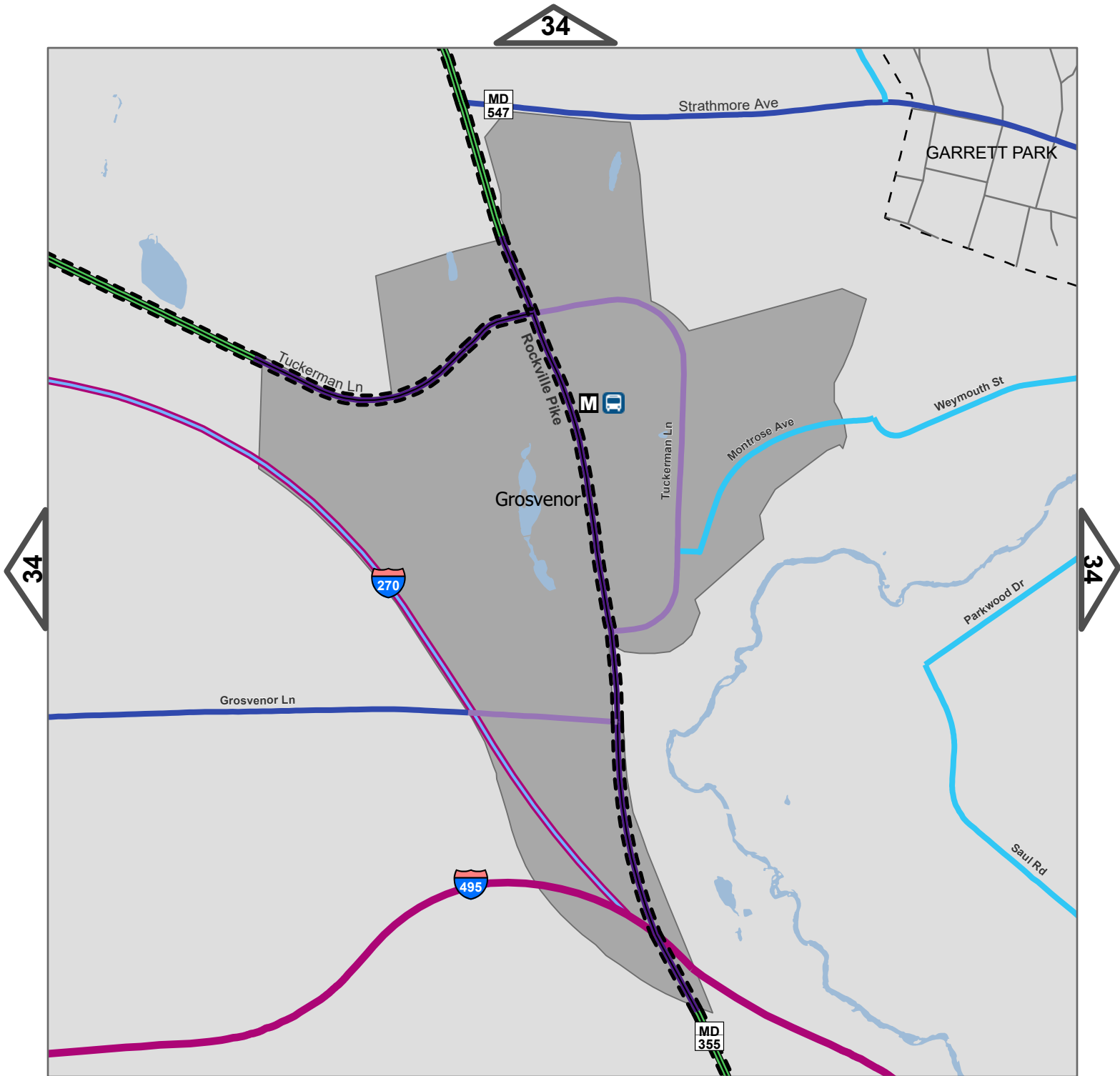


Master Plan of Highways and Transitways Designations

- | | |
|---------------------------|----------------------------------|
| Downtown Boulevard | Area Connector |
| Downtown Street | Neighborhood Connector |
| Downtown Street (Planned) | Neighborhood Connector (Planned) |
| Boulevard | Transitway (Planned) |
| Town Center Boulevard | |

0 0.13 0.25 0.5 Miles

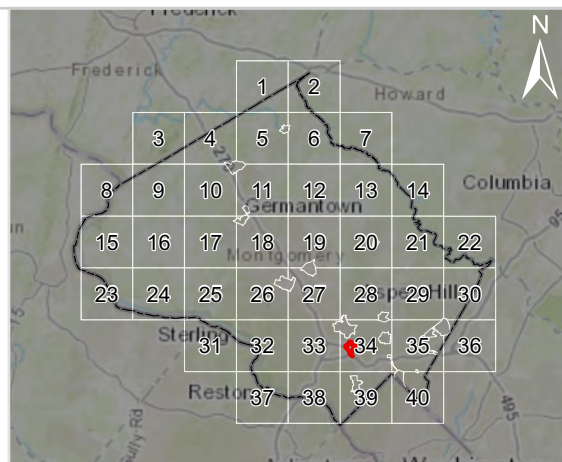


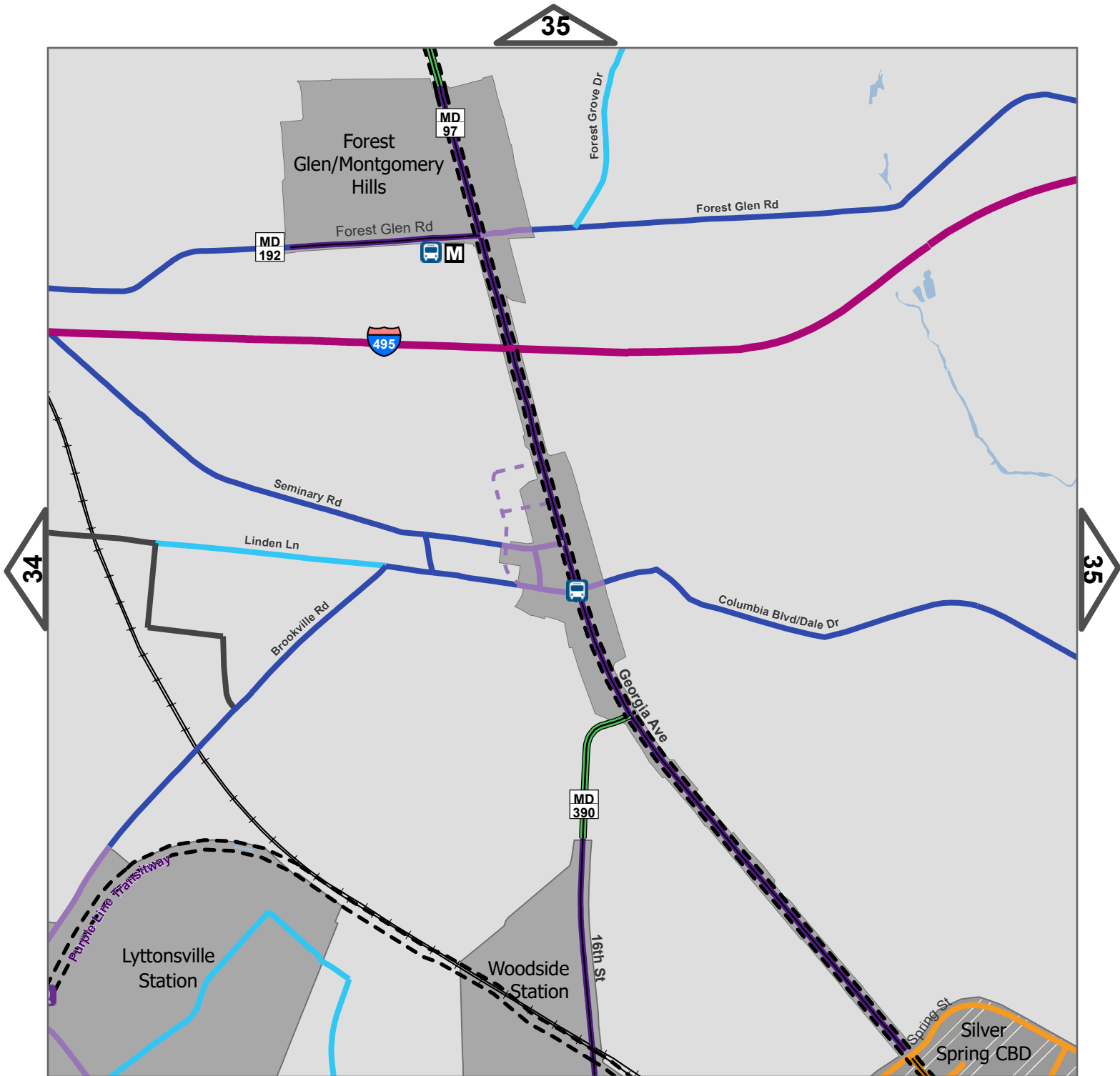


Master Plan of Highways and Transitways Designations

- Boulevard
- Town Center Boulevard
- Town Center Street
- Area Connector
- Neighborhood Connector
- Freeway
- Freeway with HOV Lanes
- - - Transitway (Planned)

0 0.15 0.3 0.6 Miles

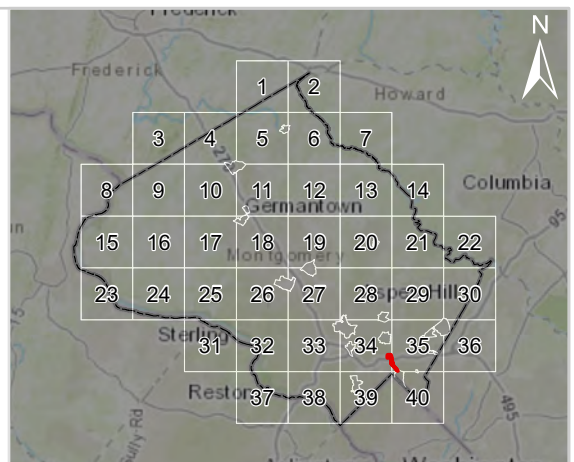


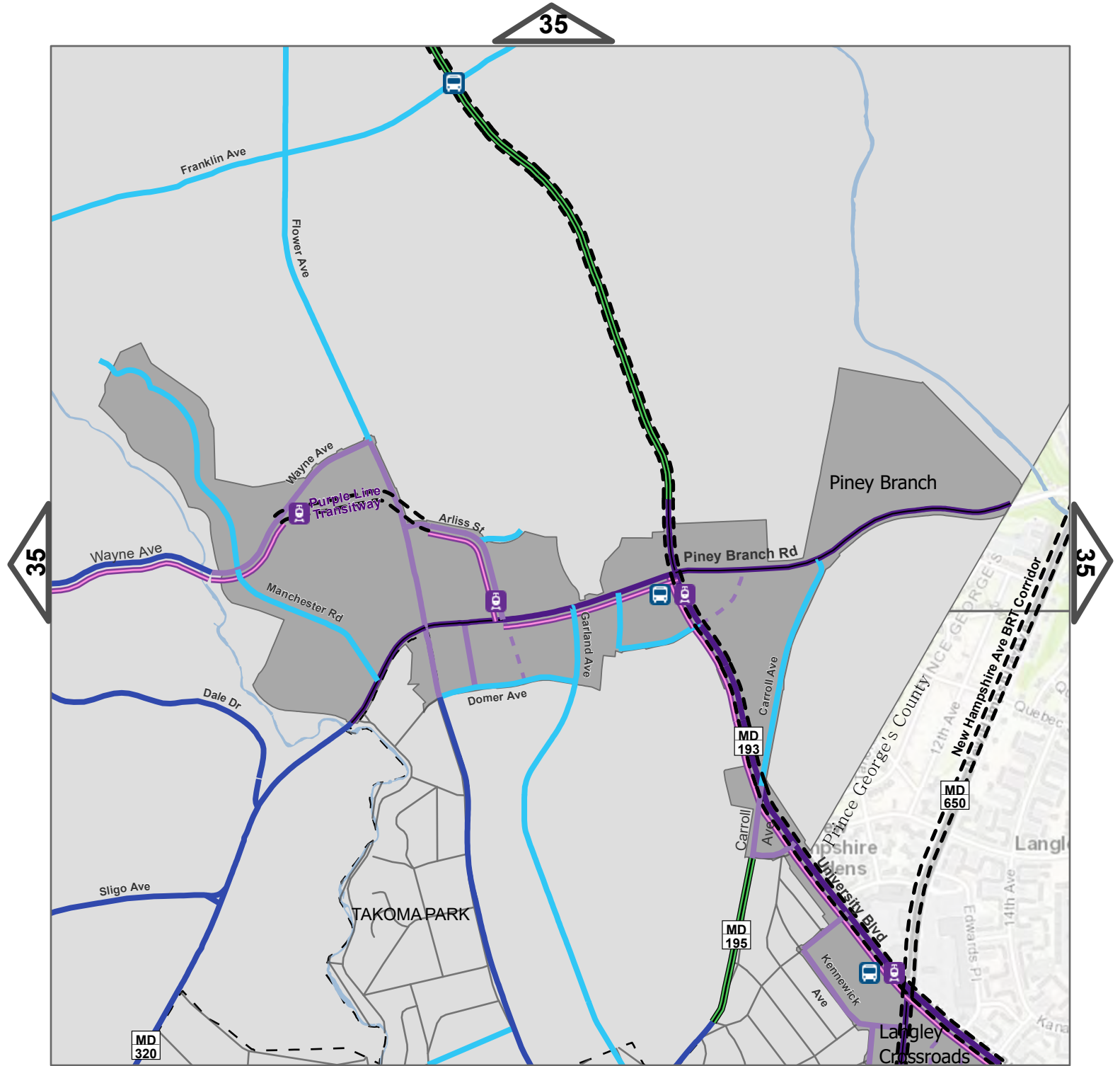


Master Plan of Highways and Transitways Designations

- | | |
|------------------------------|------------------------|
| Downtown Boulevard | Area Connector |
| Downtown Street | Neighborhood Connector |
| Boulevard | Industrial Street |
| Town Center Boulevard | Freeway |
| Town Center Street | Transitway (Planned) |
| Town Center Street (Planned) | |

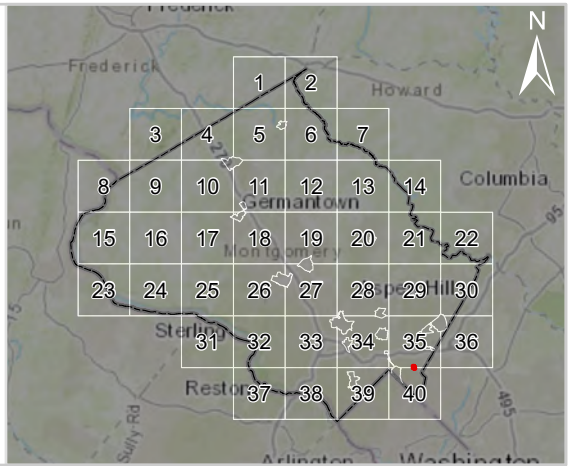
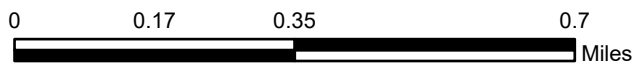
0 0.15 0.3 0.6 Miles

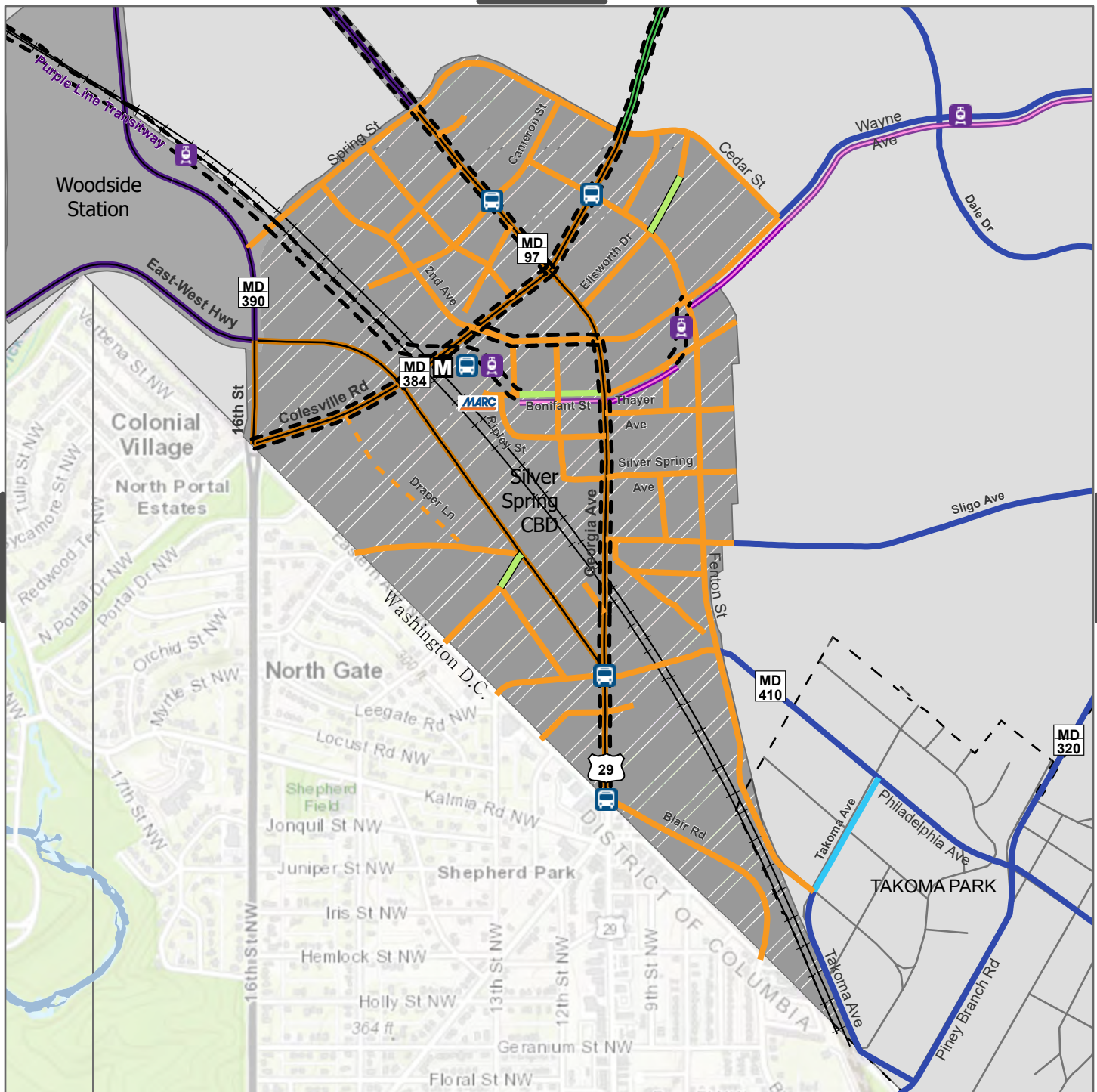




Master Plan of Highways and Transitways Designations

- Boulevard
- Town Center Boulevard
- Town Center Boulevard with planned light rail
- Town Center Street
- - Town Center Street (Planned)
- Town Center Street with planned light rail
- Area Connector
- Area Connector with planned light rail
- Neighborhood Connector
- - Transitway (Planned)

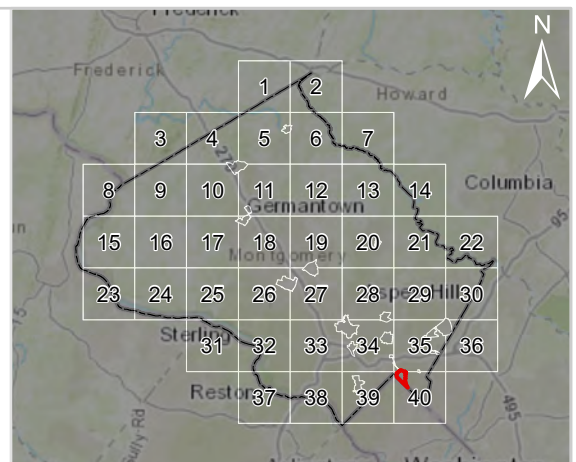


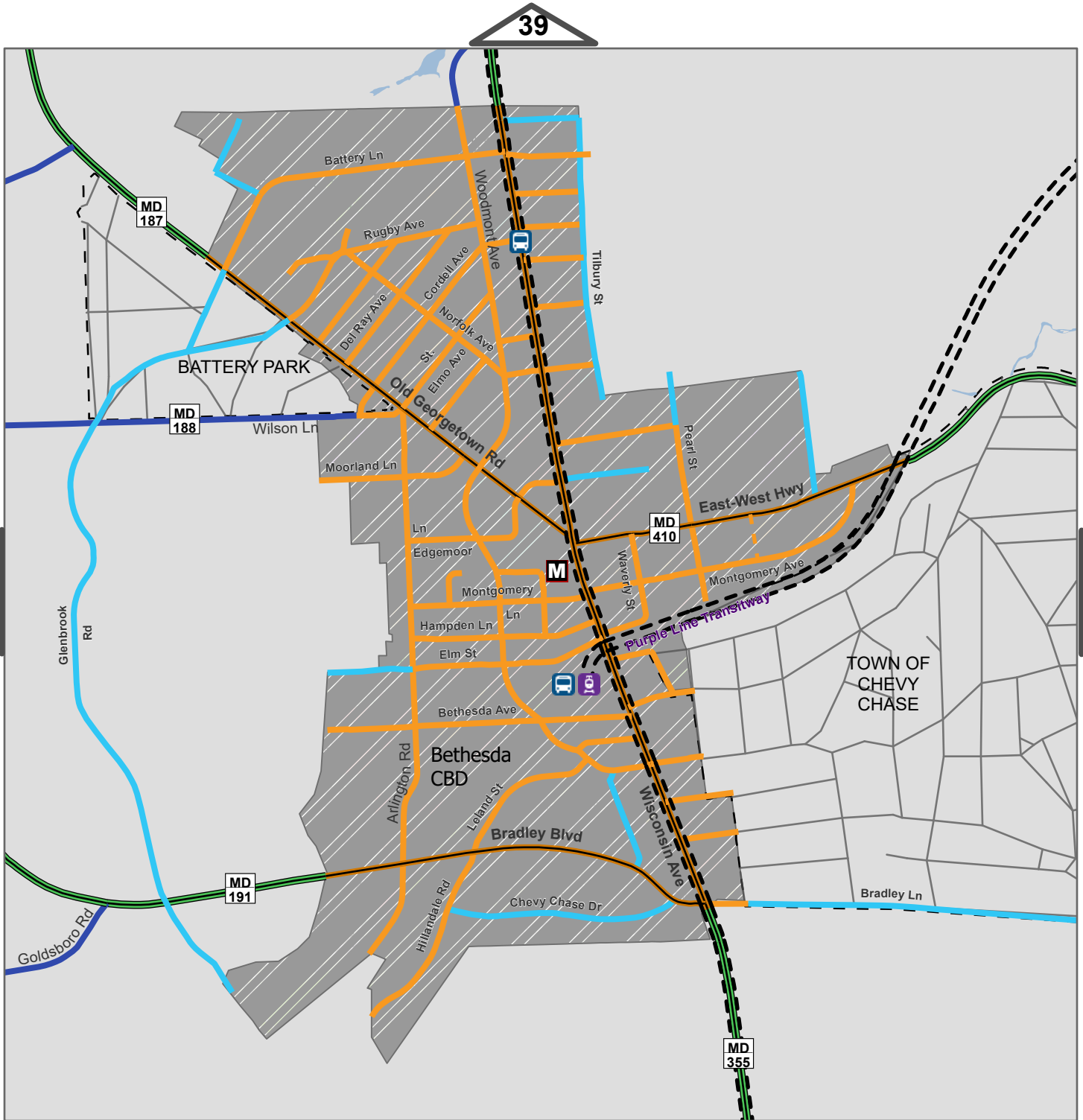


Master Plan of Highways and Transitways Designations

- Downtown Boulevard
- Downtown Street
- - Downtown Street (Planned)
- Downtown Street with planned light rail
- Boulevard
- Town Center Boulevard
- Area Connector
- Area Connector with planned light rail
- Neighborhood Connector
- Commercial Shared Street
- Commercial Shared Street with planned light rail
- - Transitway (Planned)
- + — MARC - Brunswick Line

0 0.17 0.35 0.7 Miles

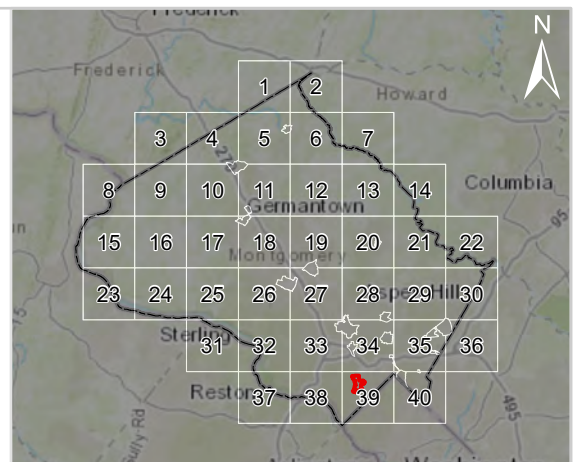


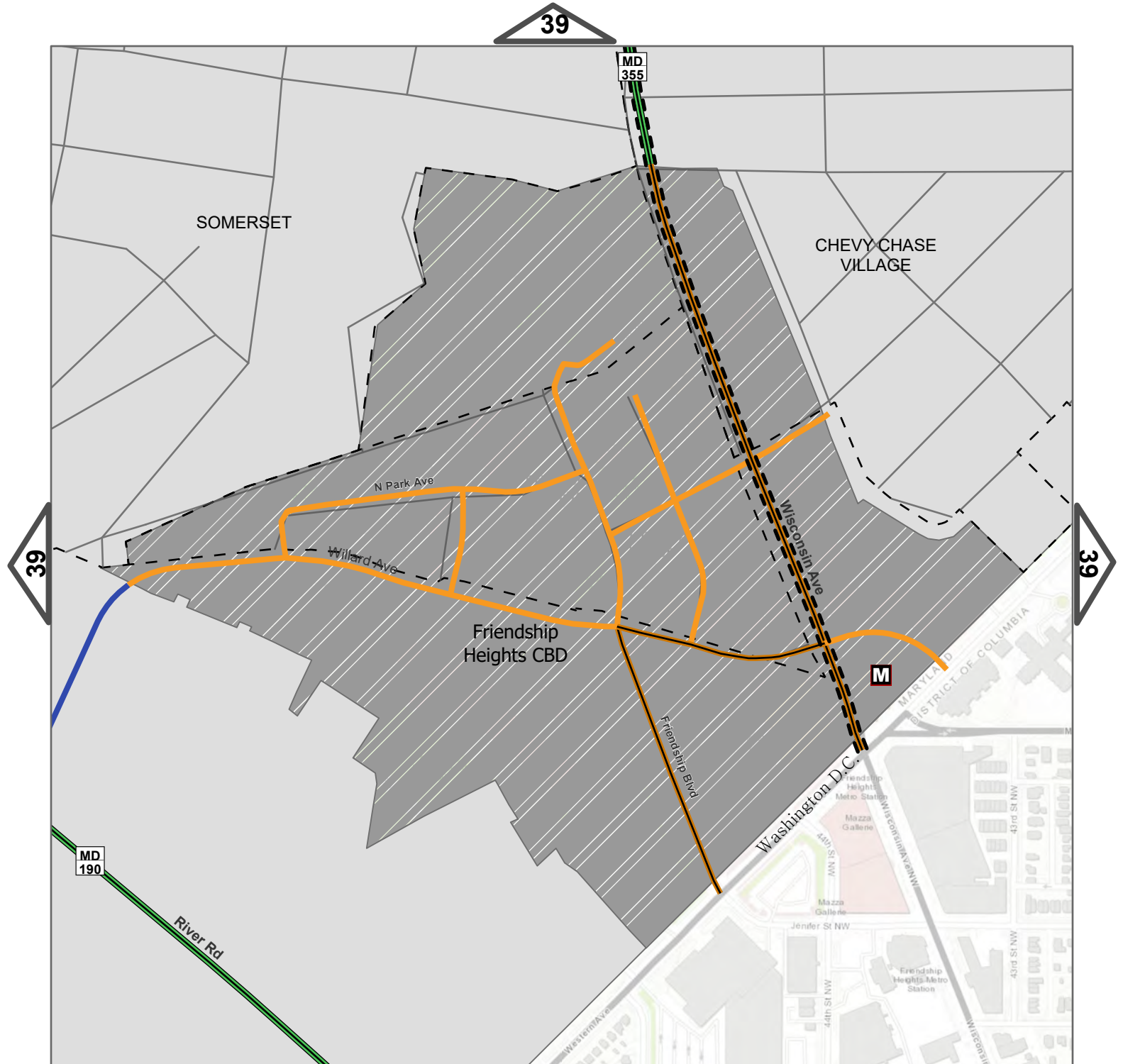


Master Plan of Highways and Transitways Designations

- Downtown Boulevard
- Downtown Street
- - Downtown Street (Planned)
- Boulevard
- Area Connector
- Neighborhood Connector
- - - Transitway (Planned)

0 0.15 0.3 0.6 Miles





Master Plan of Highways and Transitways Designations

- Downtown Boulevard
- Downtown Street
- Boulevard
- Area Connector
- - Transitway (Planned)

