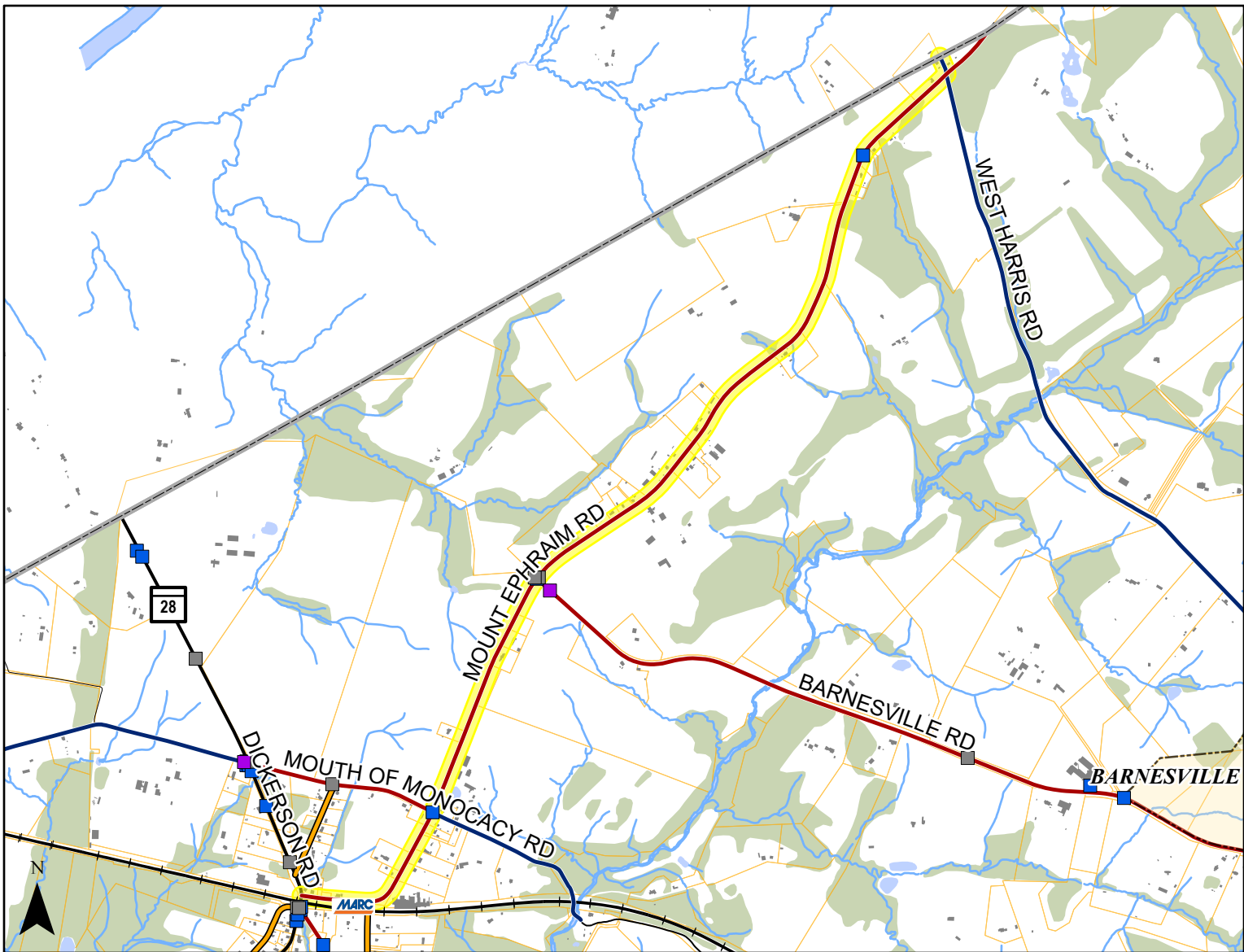


Rustic Roads Functional Master Plan Update
Part 2B: Crash Maps for Existing Rustic Roads
Mount Ephraim Road through Zion Road



Mount Ephraim Road

Legend

- Exceptional Rustic Road
- Rustic Road
- Nominated Rustic Road
- 100.5-Foot Buffer
- Municipality Boundaries
- Property Line
- Building Footprints
- Forest (2015)

Crash Mode

- Vehicle(s) Only

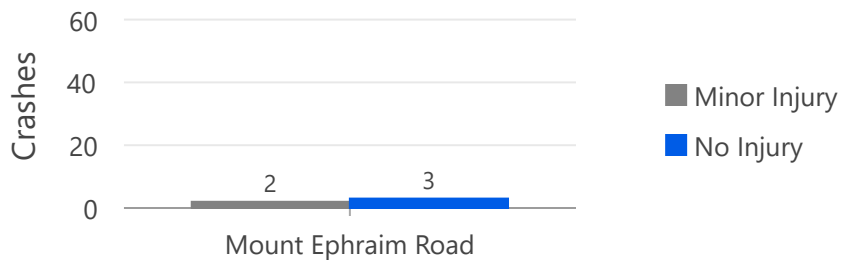
Road Length: 2.41 miles

Bicyclists Involved: 0

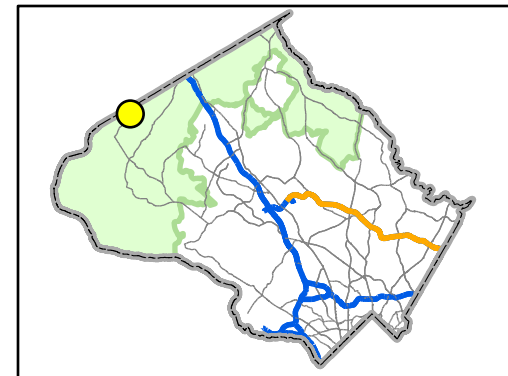
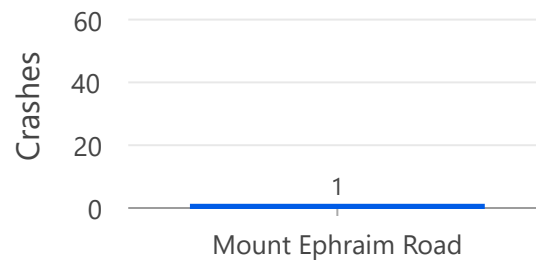
Pedestrians Involved: 0

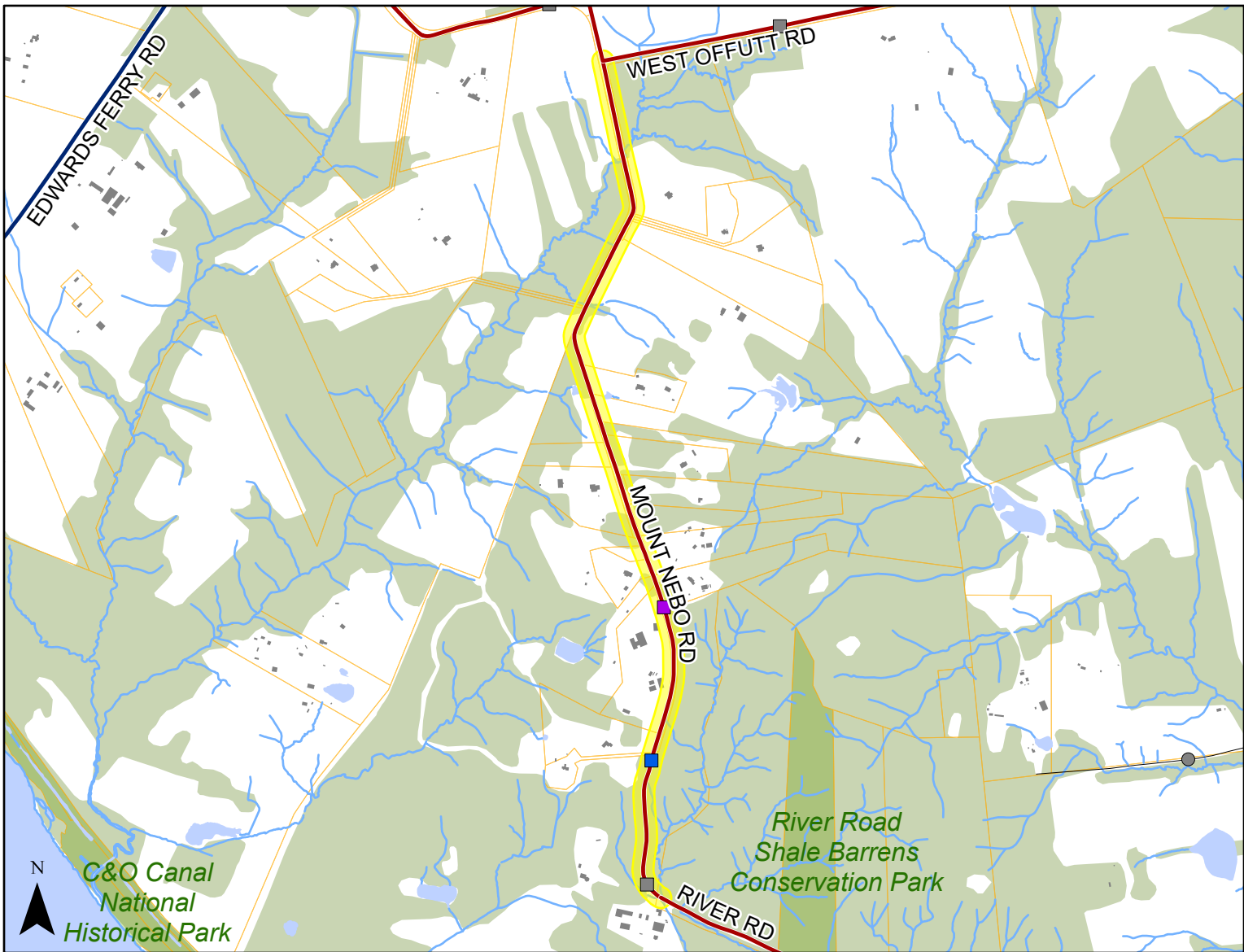
0 3,760 Feet

Crash Type (All Crashes)



Crash Type (Non-Intersection)





Mount Nebo Road


Legend

- Exceptional Rustic Road
- Rustic Road
- 100.5-Foot Buffer
- Property Line
- Building Footprints
- Forest (2015)
- Park

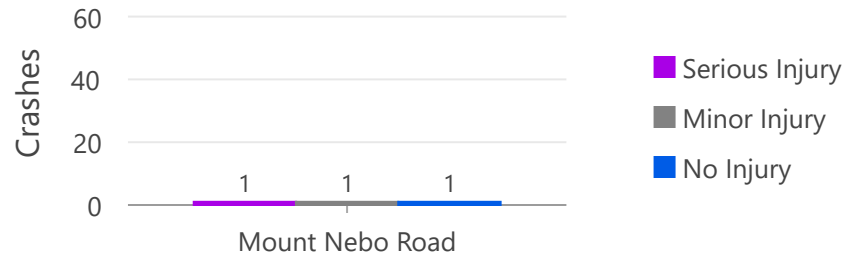
Crash Mode

- Pedestrian Involved
- Vehicle(s) Only

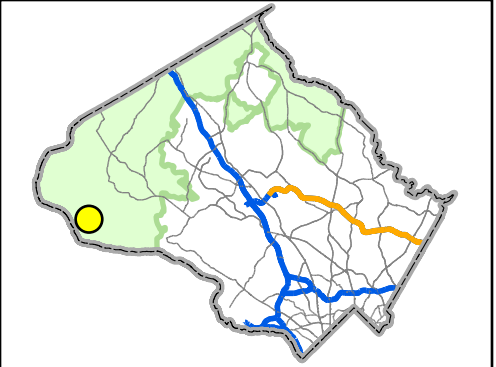
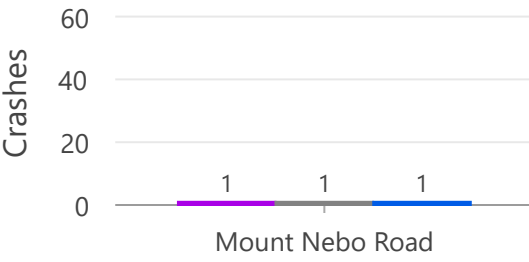
Road Length: 1.6 miles
 Bicyclists Involved: 0
 Pedestrians Involved: 0

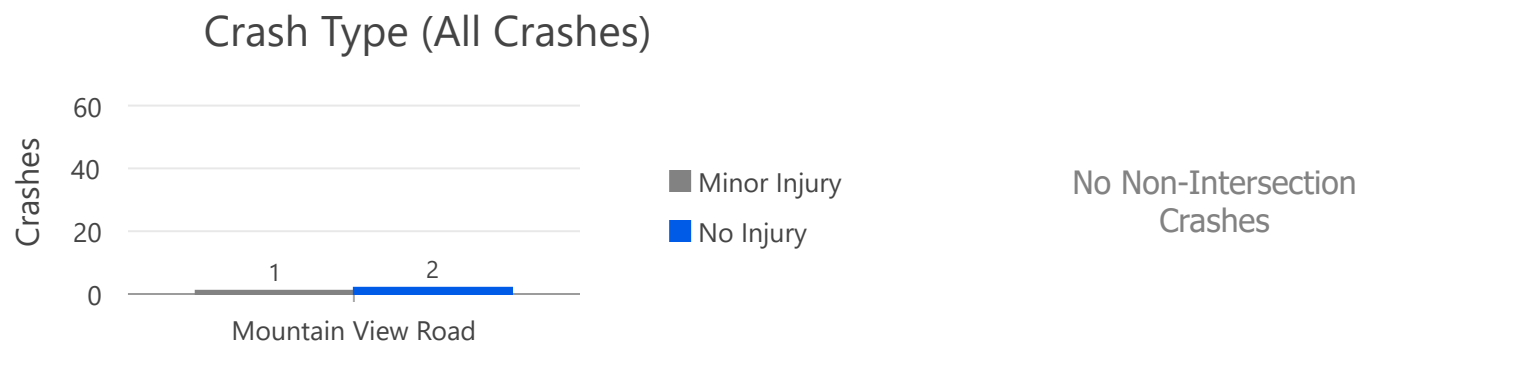
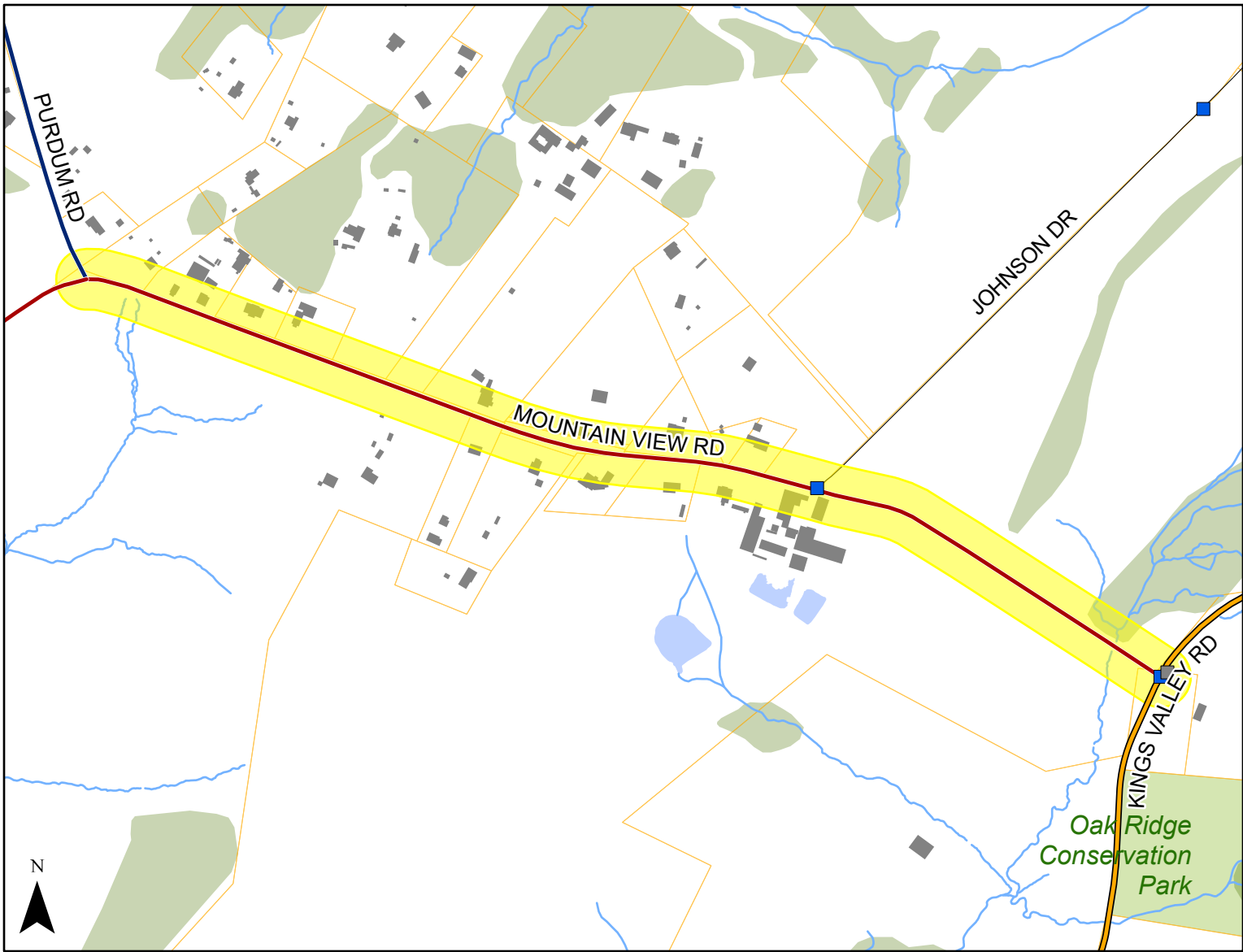


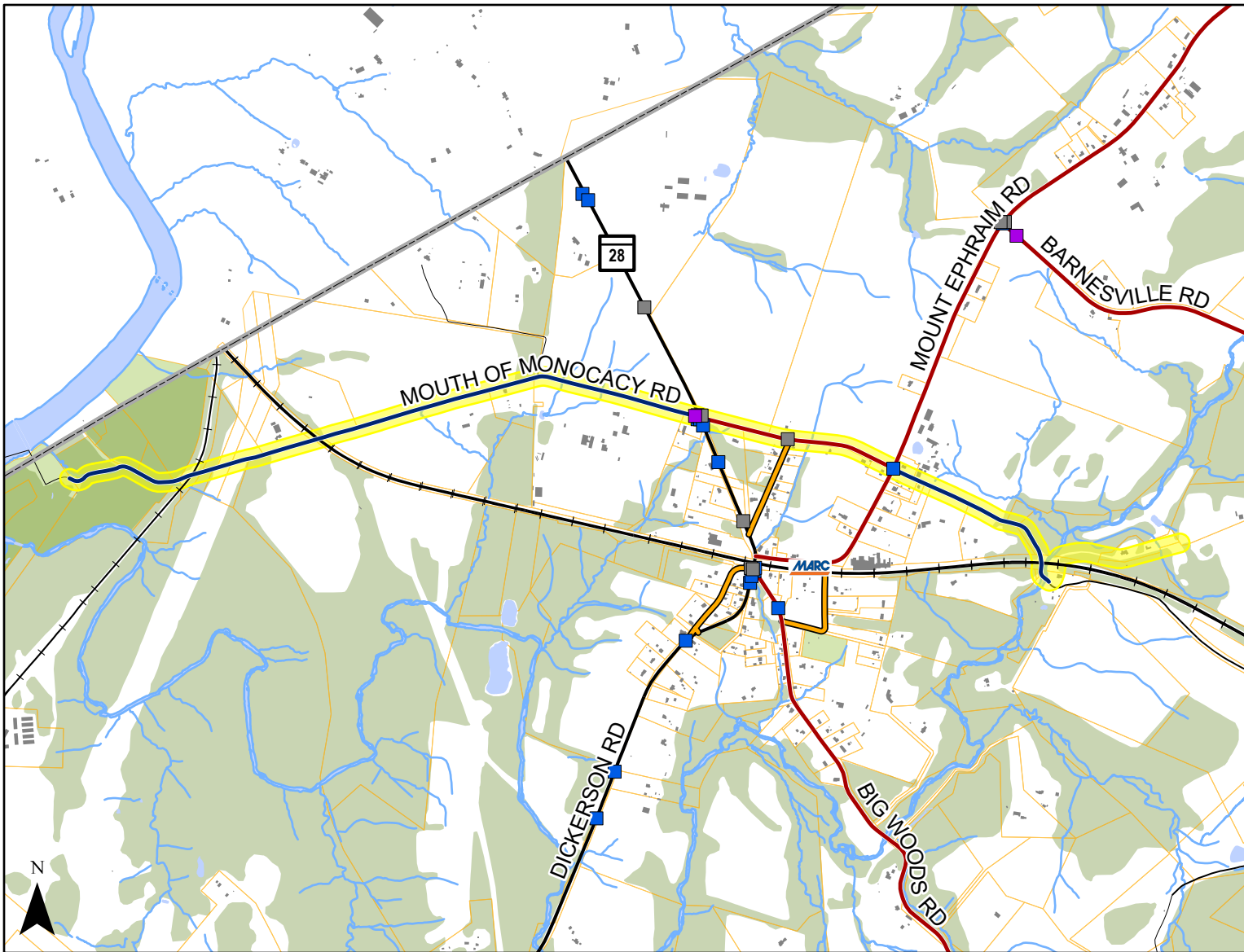
Crash Type (All Crashes)



Crash Type (Non-Intersection)







Mouth of Monocacy Road

Legend

- Exceptional Rustic Road
- Rustic Road
- Nominated Rustic Road
- 100.5-Foot Buffer
- Property Line
- Building Footprints
- Forest (2015)
- Park

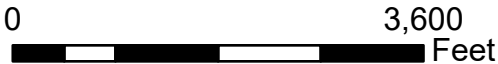
Crash Mode

- Vehicle(s) Only

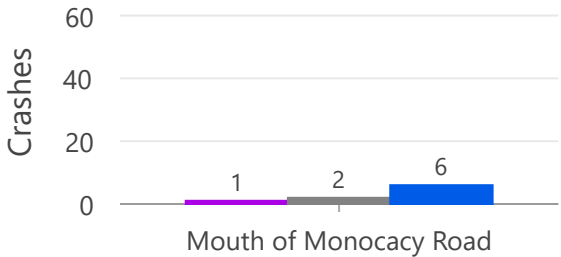
Road Length: 2.48 miles

Bicyclists Involved: 0

Pedestrians Involved: 0

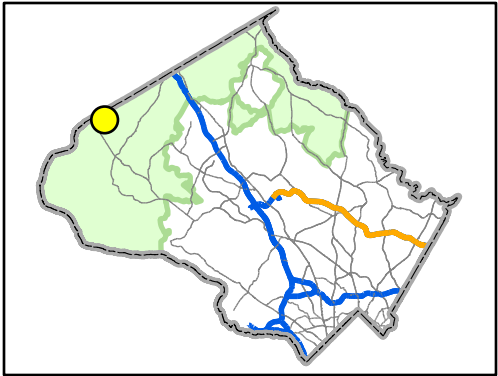


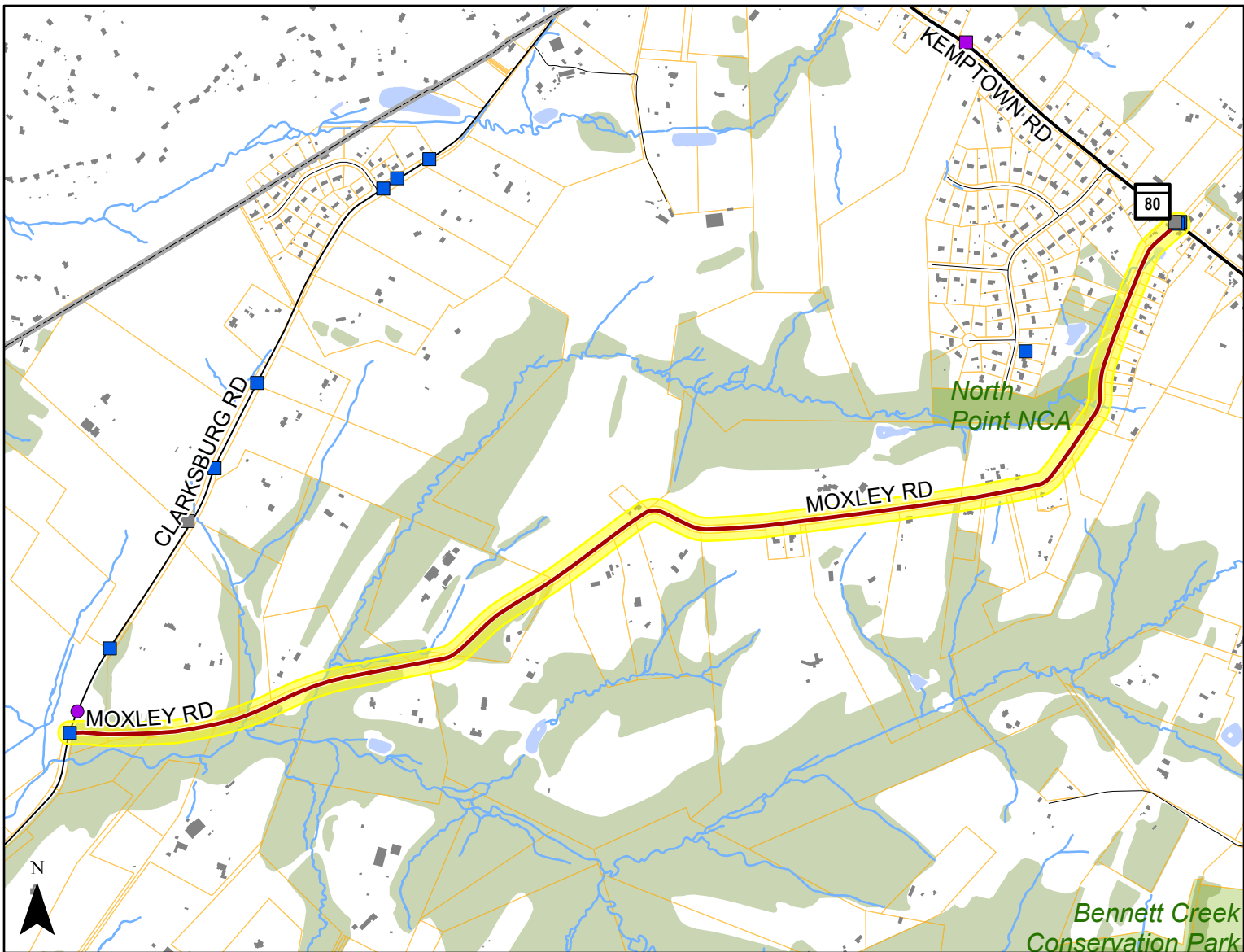
Crash Type (All Crashes)



- Serious Injury
- Minor Injury
- No Injury

No Non-Intersection Crashes





Moxley Road

Legend

- Rustic Road
- 100.5-Foot Buffer
- Property Line
- Building Footprints
- Forest (2015)
- Park

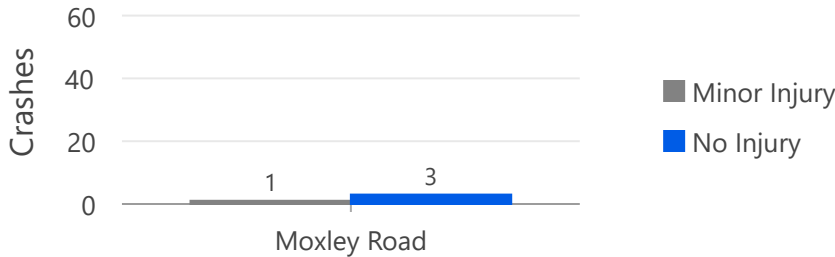
Crash Mode

- Pedestrian Involved
- Vehicle(s) Only

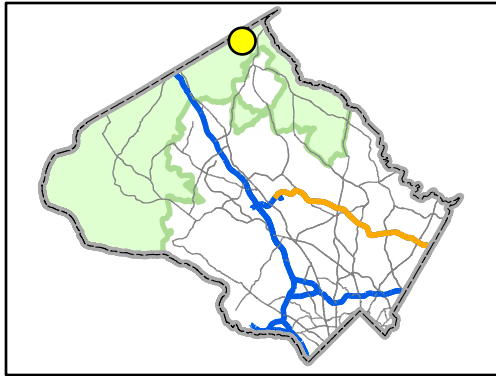
Road Length: 2.22 miles
 Bicyclists Involved: 0
 Pedestrians Involved: 0

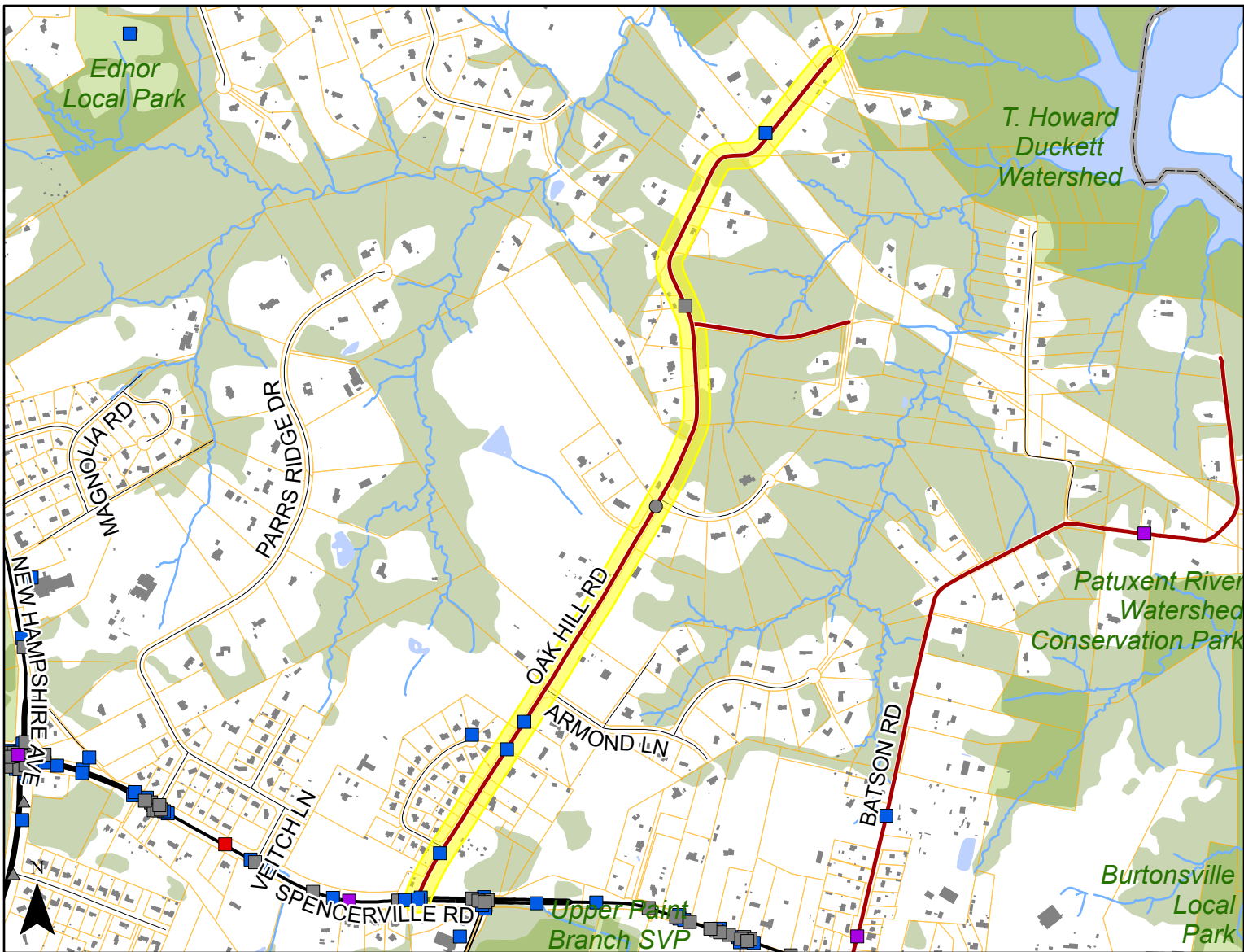


Crash Type (All Crashes)



No Non-Intersection Crashes





Oak Hill Road

Legend

- Rustic Road
- 100.5-Foot Buffer
- Property Line
- Building Footprints
- Forest (2015)
- Park

Crash Mode

- △ Bicycle Involved
- Pedestrian Involved
- Vehicle(s) Only

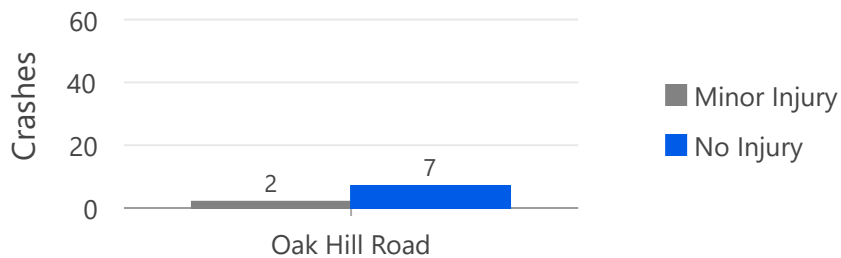
Road Length: 1.44 miles

Bicyclists Involved: 0

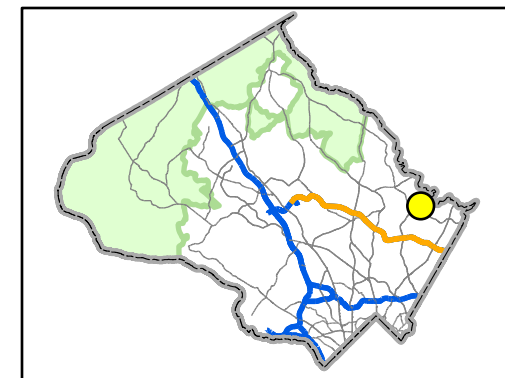
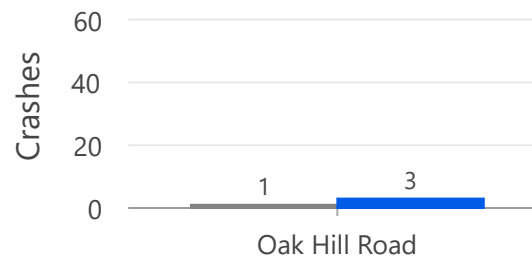
Pedestrians Involved: 1

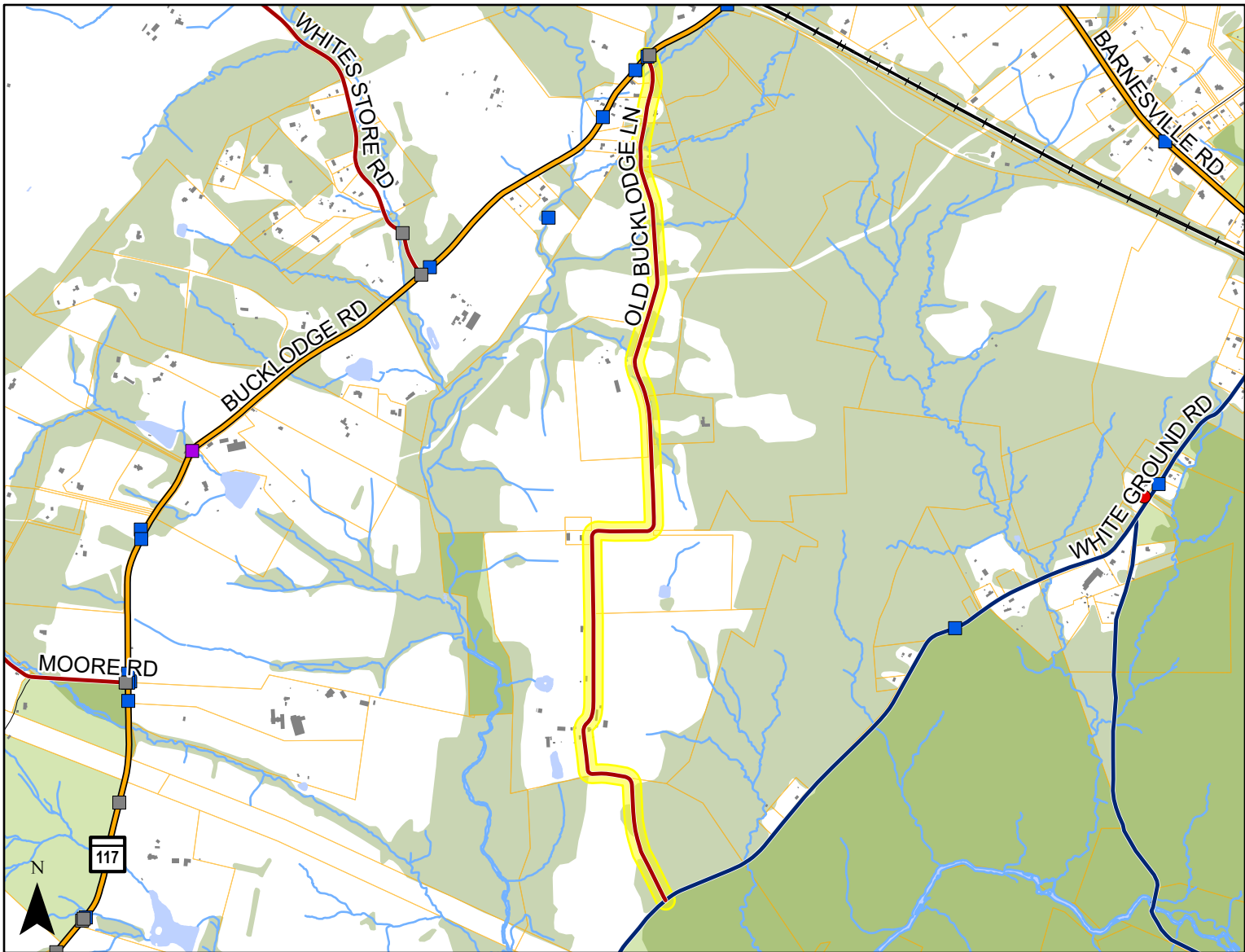
0 2,560
Feet

Crash Type (All Crashes)



Crash Type (Non-Intersection)





Old Bucklodge Lane

Legend

- Exceptional Rustic Road
- Rustic Road
- Nominated Rustic Road
- 100.5-Foot Buffer
- Property Line
- Building Footprints
- Forest (2015)
- Park

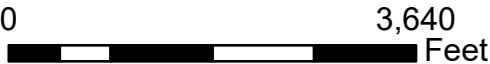
Crash Mode

- Pedestrian Involved
- Vehicle(s) Only

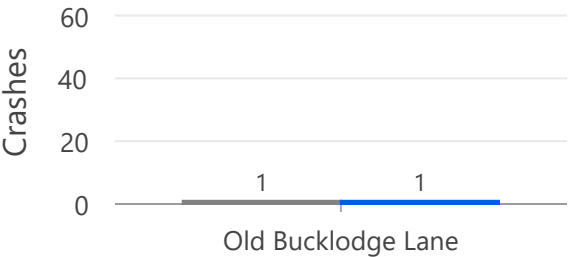
Road Length: 1.99 miles

Bicyclists Involved: 0

Pedestrians Involved: 0

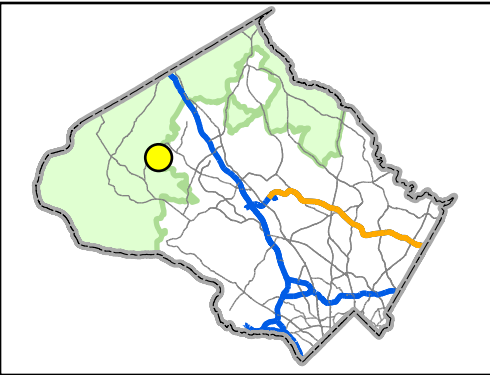


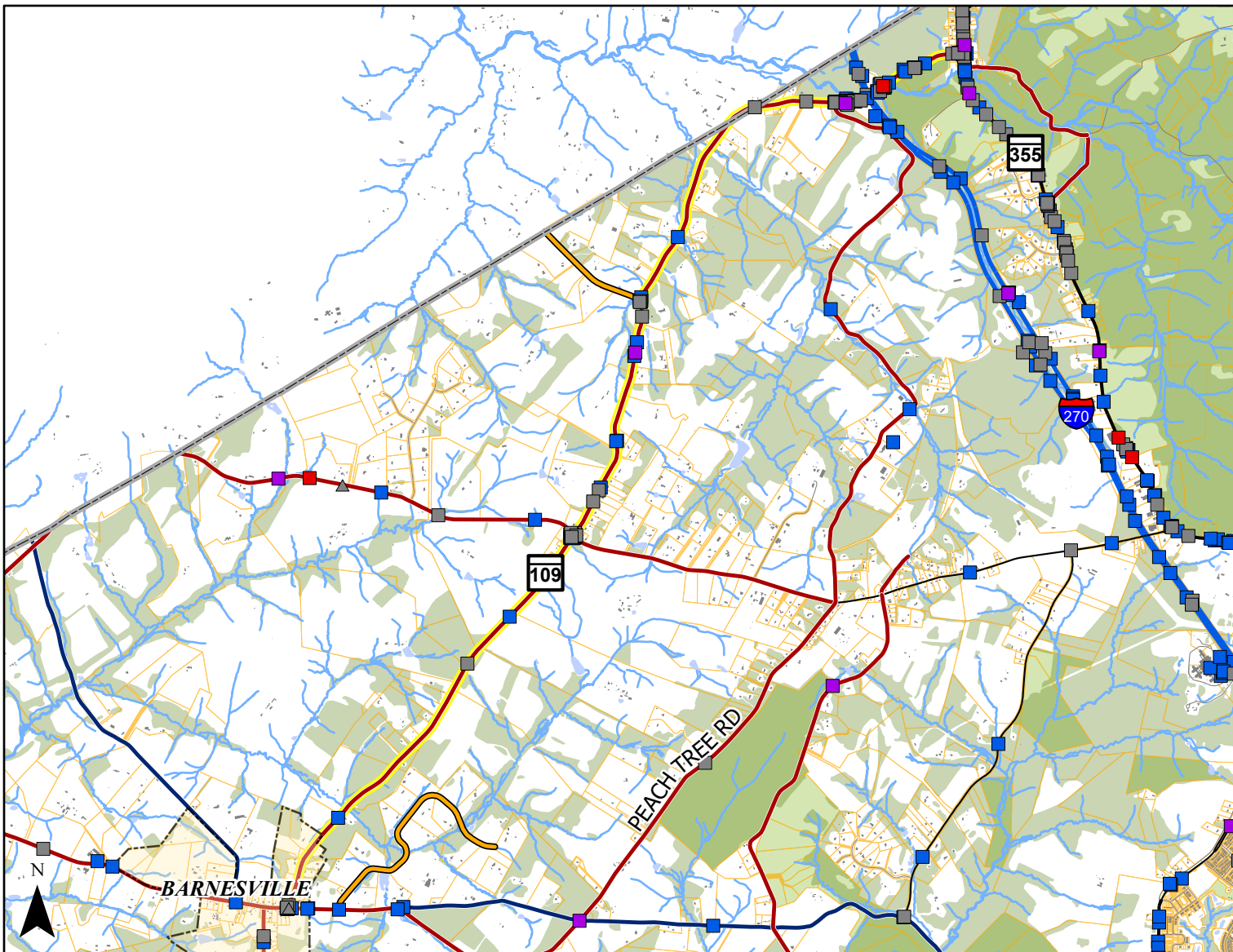
Crash Type (All Crashes)



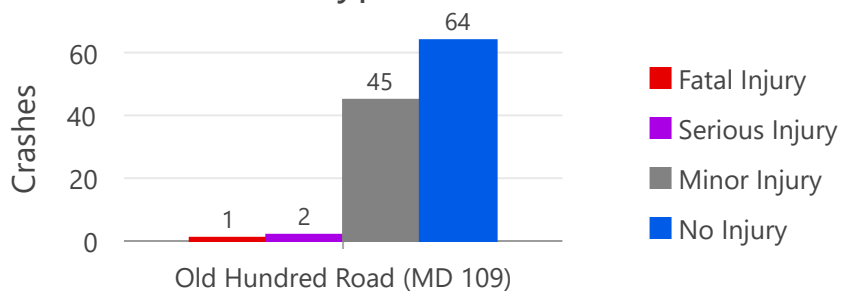
- Minor Injury
- No Injury

No Non-Intersection Crashes

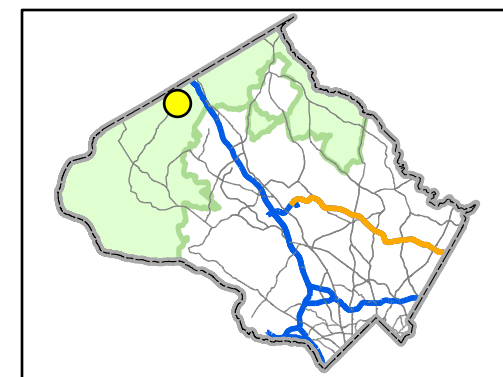
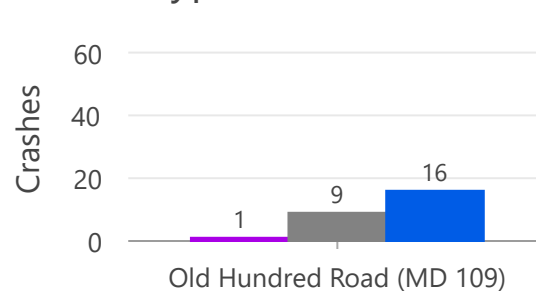


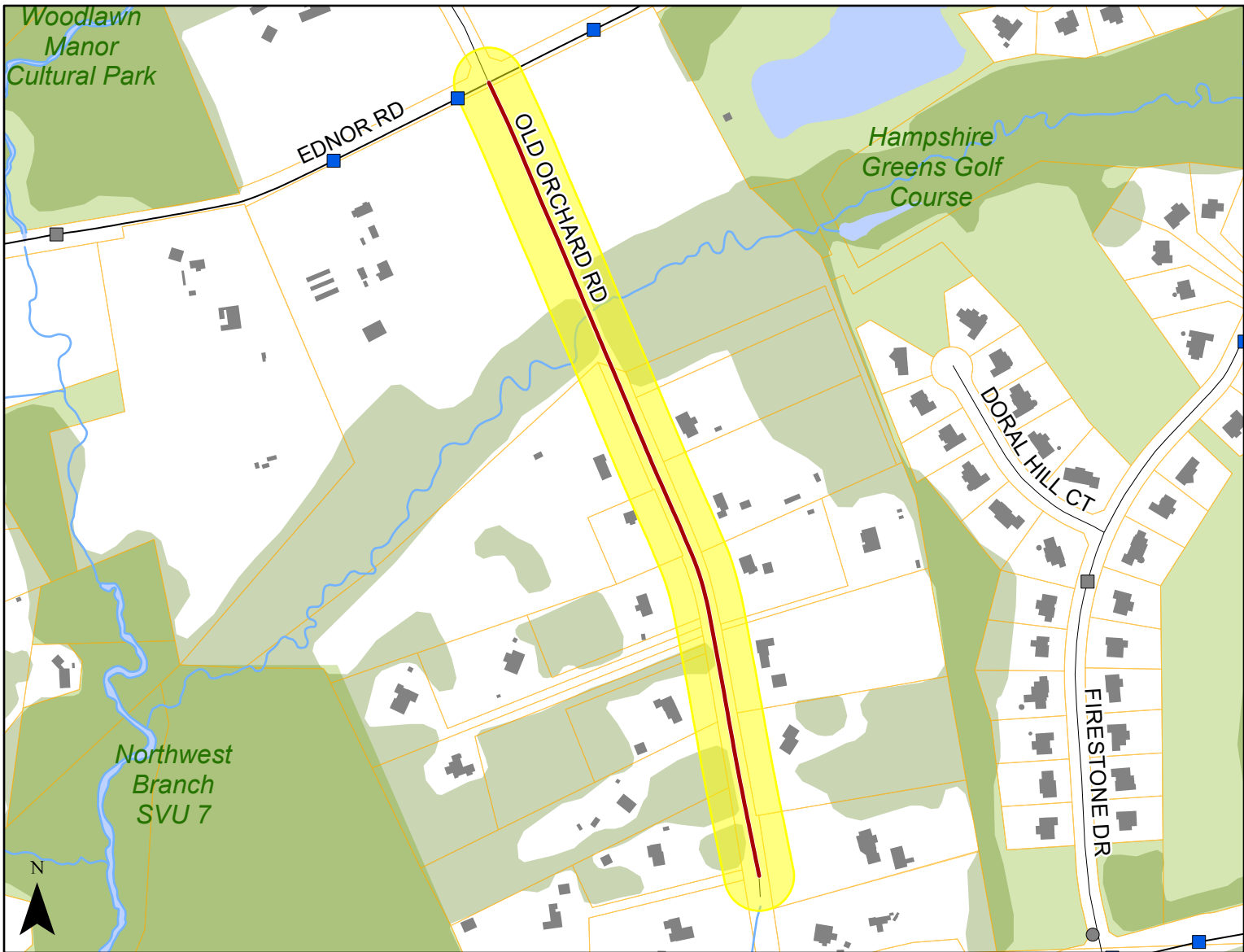


Crash Type (All Crashes)



Crash Type (Non-Intersection)





Old Orchard Road

Legend

- Rustic Road
- 100.5-Foot Buffer
- Property Line
- Building Footprints
- Forest (2015)
- Park

Crash Mode

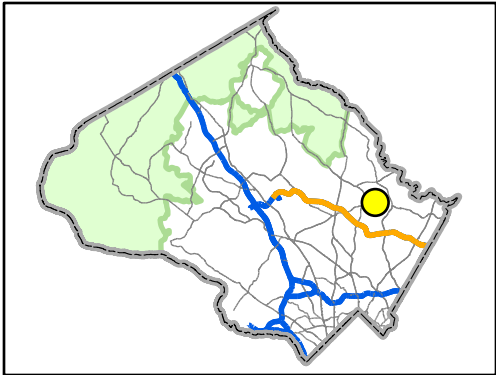
- Pedestrian Involved
- Vehicle(s) Only

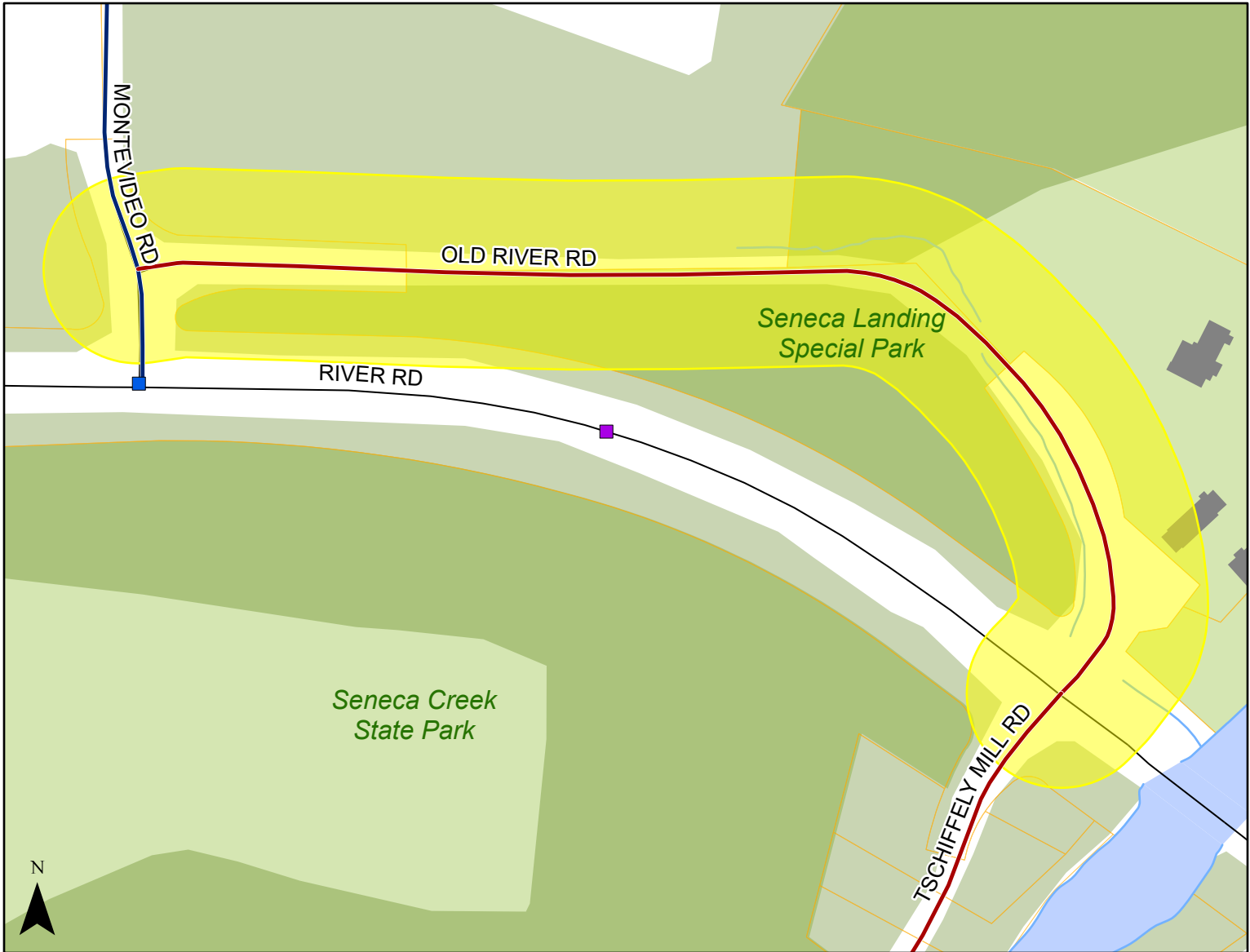
Road Length: 0.46 miles
Bicyclists Involved: 0
Pedestrians Involved: 0



No Crashes

No Non-Intersection
Crashes





Old River Road

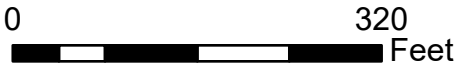
Legend

- Exceptional Rustic Road
- Rustic Road
- 100.5-Foot Buffer
- Property Line
- Building Footprints
- Forest (2015)
- Park

Crash Mode

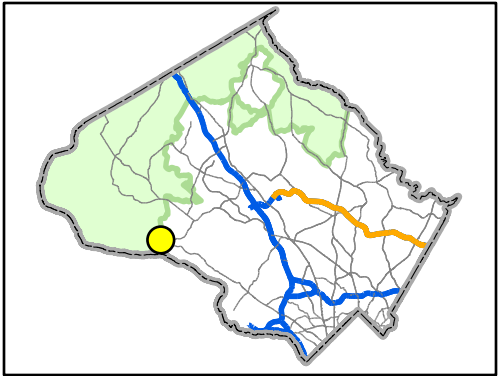
- Vehicle(s) Only

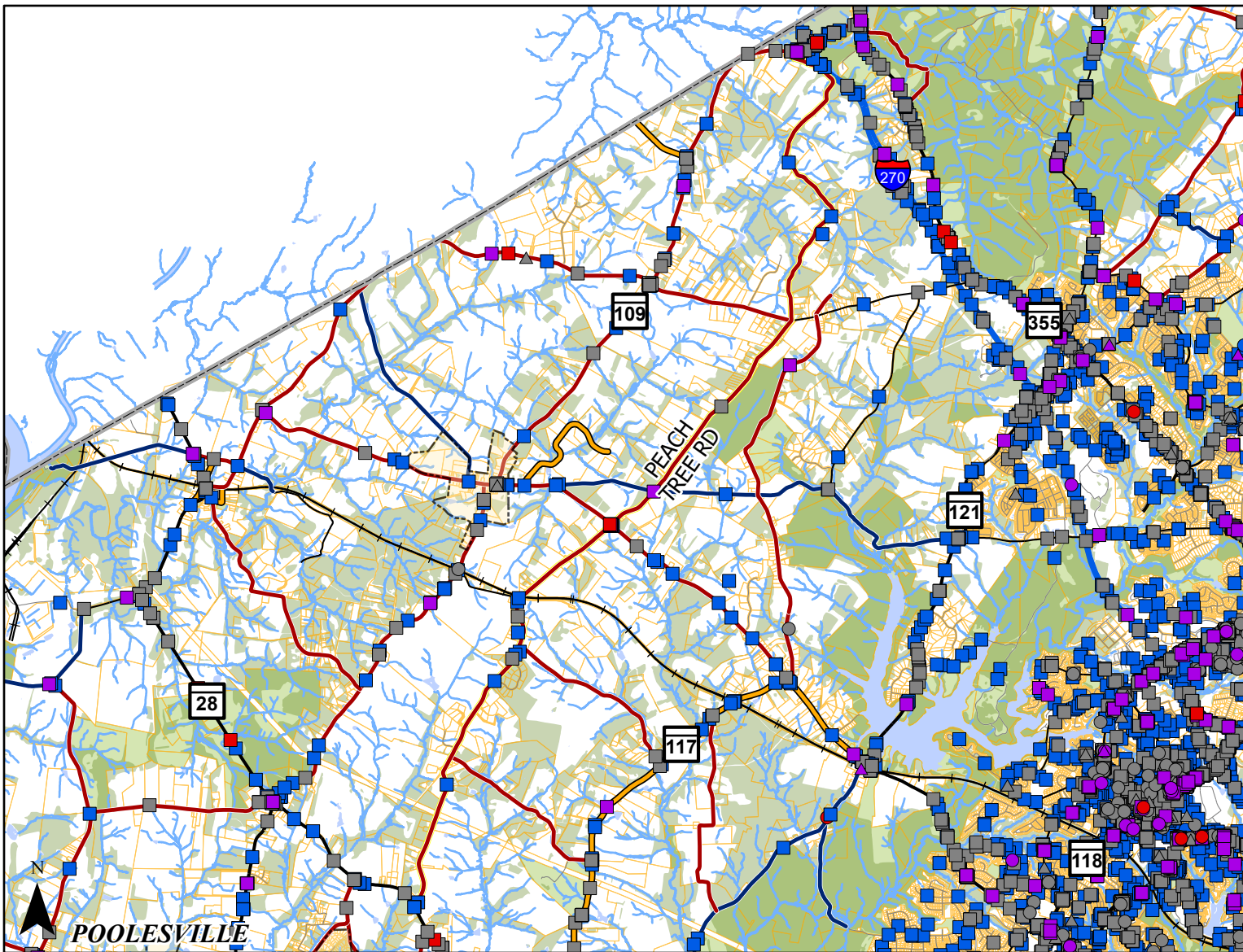
Road Length: 0.26 miles
 Bicyclists Involved: 0
 Pedestrians Involved: 0



No Crashes

No Non-Intersection Crashes





Peach Tree Road

Legend

- Exceptional Rustic Road
- Rustic Road
- Nominated Rustic Road
- 100.5-Foot Buffer
- Municipality Boundaries
- Property Line
- Building Footprints
- Forest (2015)
- Park

Crash Mode

- △ Bicycle Involved
- Pedestrian Involved
- Vehicle(s) Only

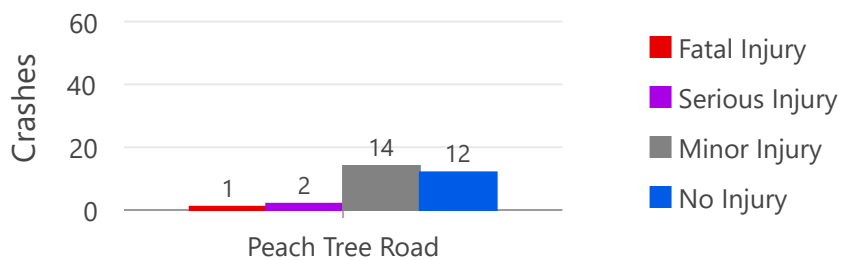
Road Length: 9.76 miles

Bicyclists Involved: 2

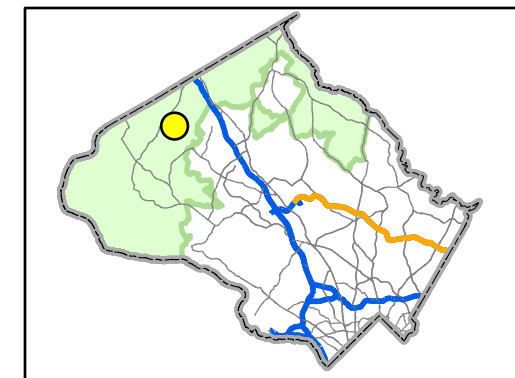
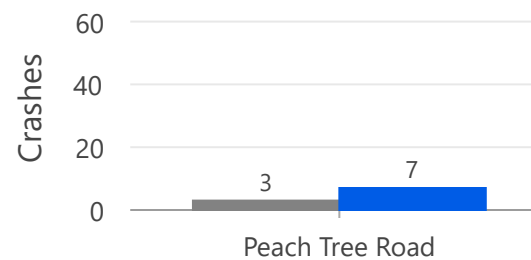
Pedestrians Involved: 0

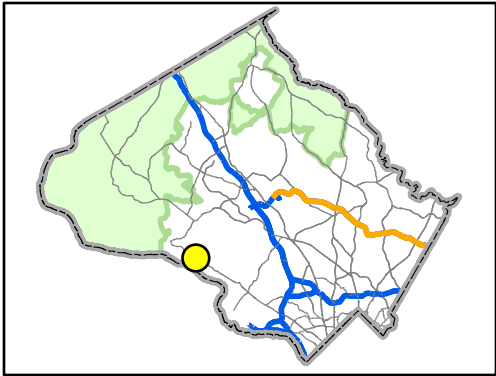
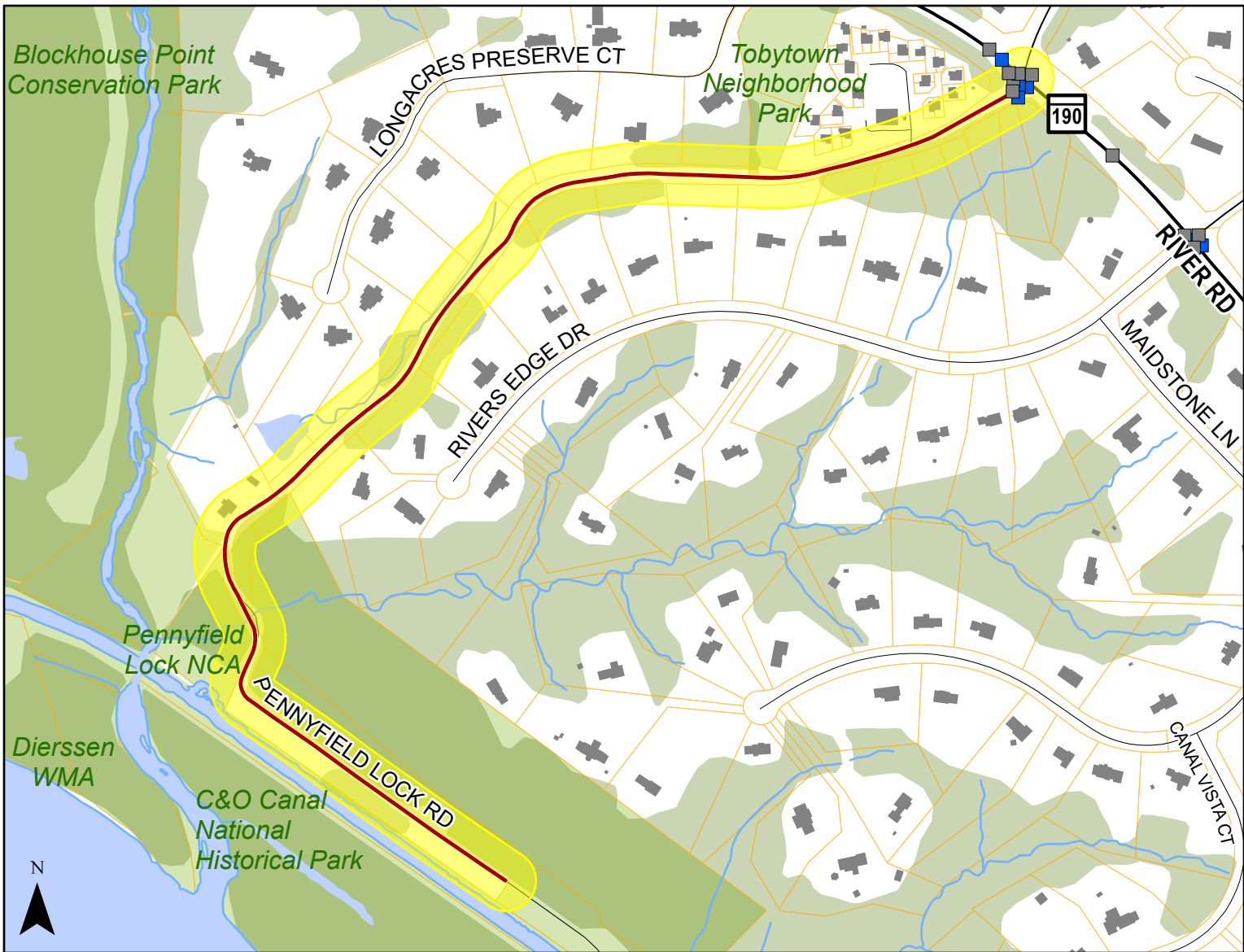
0 12,000
Feet

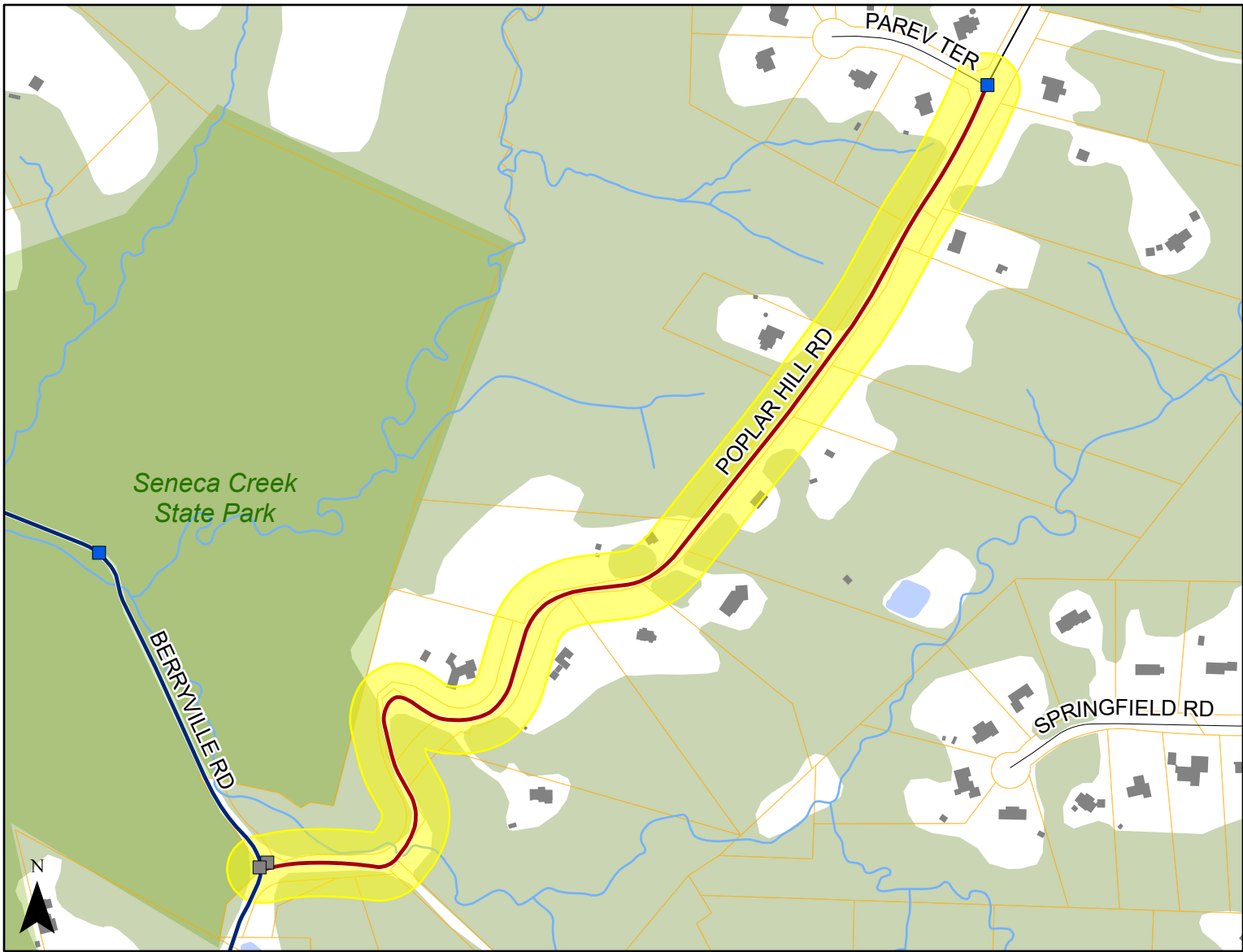
Crash Type (All Crashes)



Crash Type (Non-Intersection)






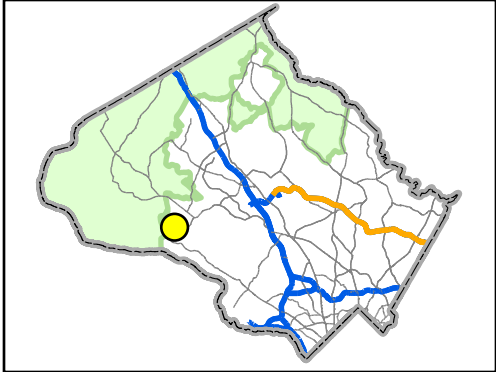
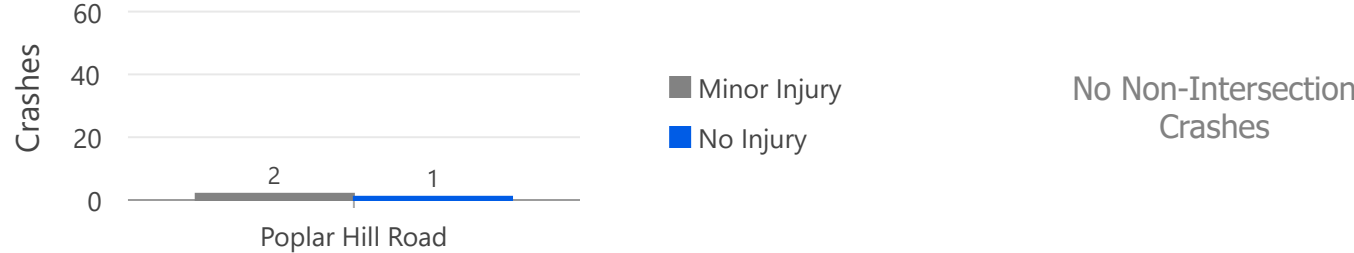


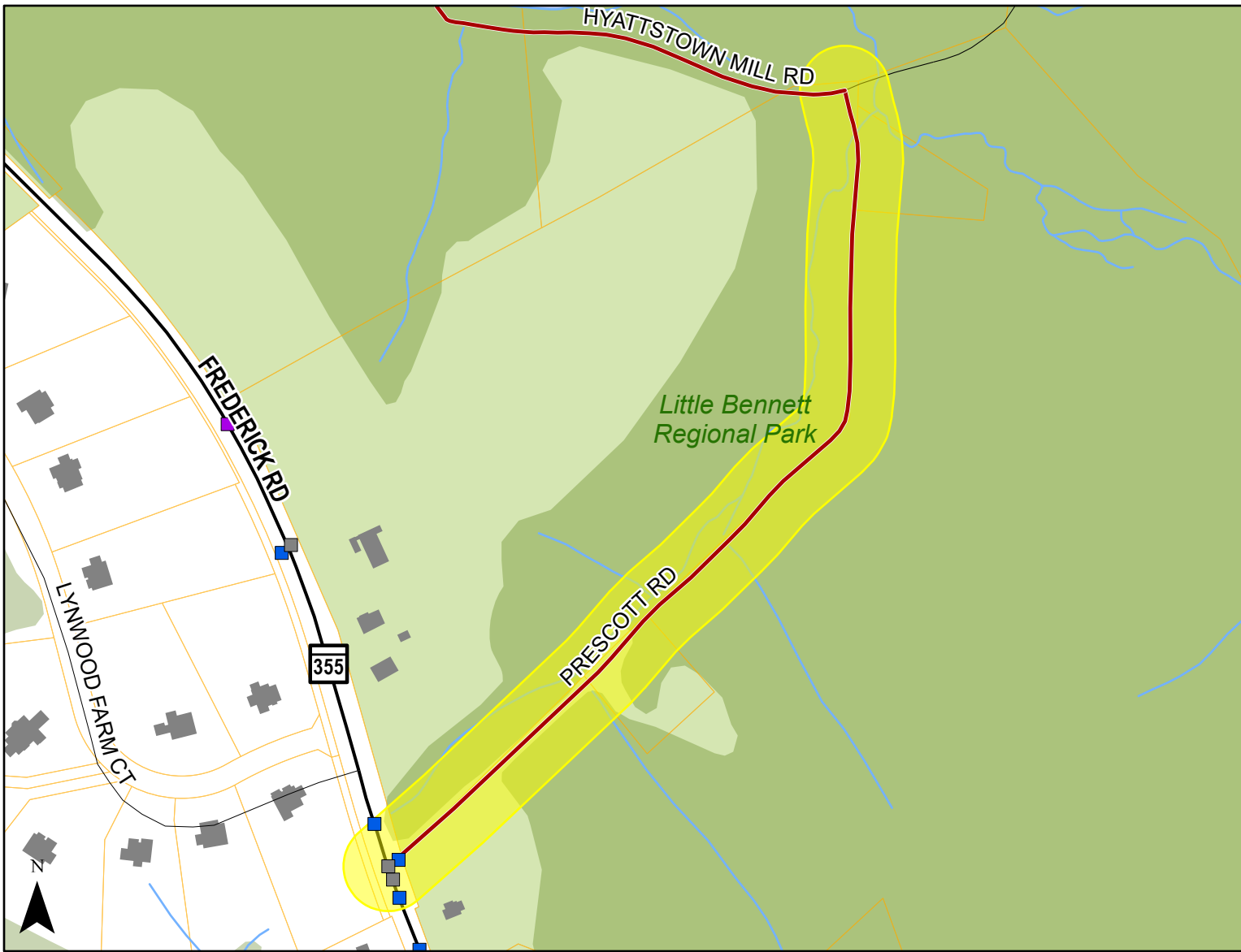
- ### Poplar Hill Road
- Legend**
- Exceptional Rustic Road
 - Rustic Road
 - 100.5-Foot Buffer
 - Property Line
 - Building Footprints
 - Forest (2015)
 - Park
- Crash Mode**
- Vehicle(s) Only

Road Length: 0.71 miles
 Bicyclists Involved: 0
 Pedestrians Involved: 0

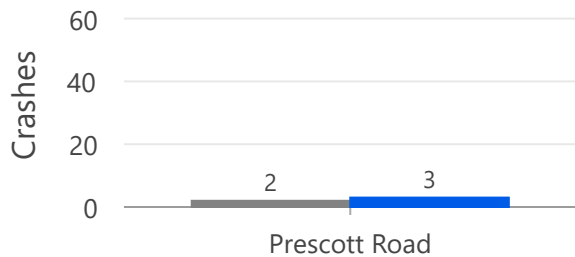


Crash Type (All Crashes)

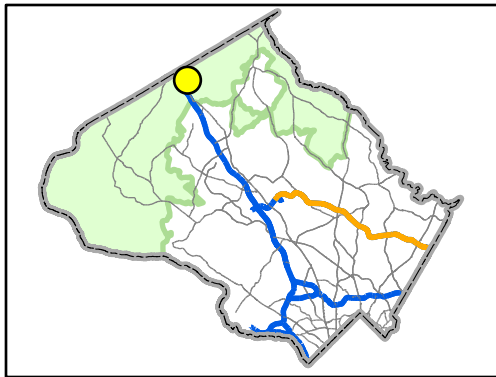


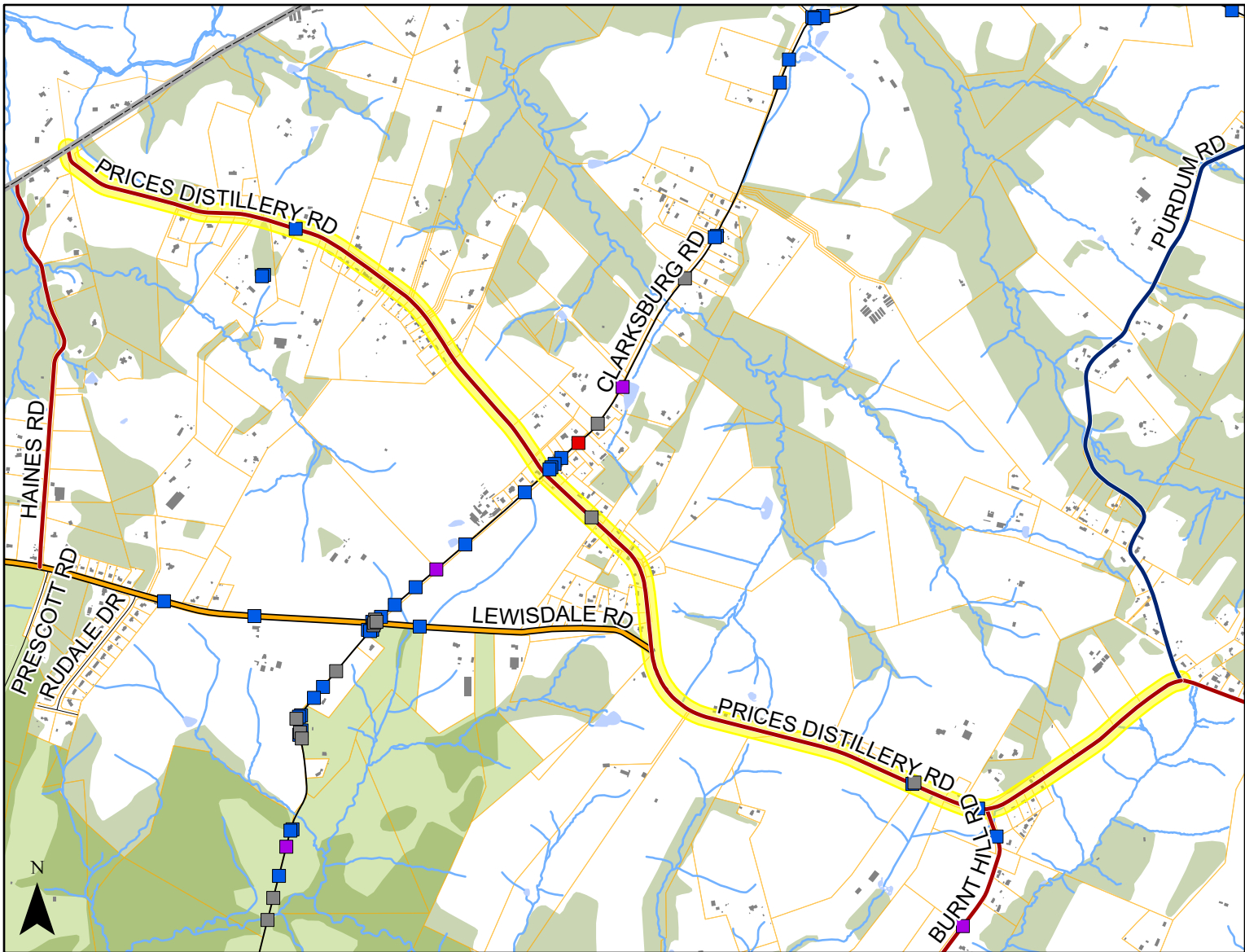


Crash Type (All Crashes)



No Non-Intersection
Crashes





Prices Distillery Road

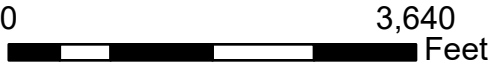
Legend

- Exceptional Rustic Road
- Rustic Road
- Nominated Rustic Road
- 100.5-Foot Buffer
- Property Line
- Building Footprints
- Forest (2015)
- Park

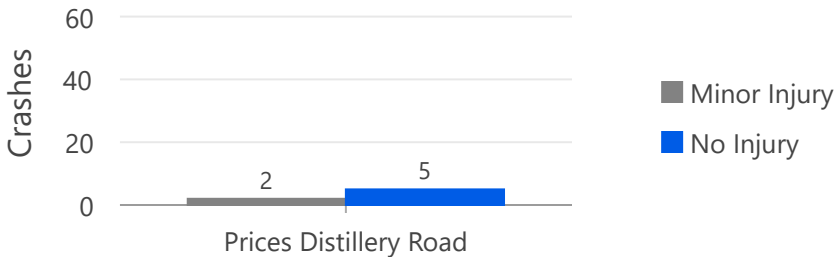
Crash Mode

- Vehicle(s) Only

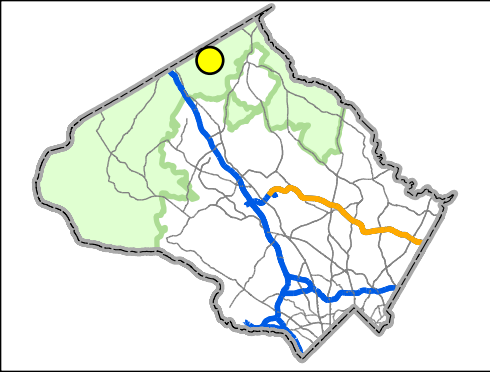
Road Length: 3.01 miles
 Bicyclists Involved: 0
 Pedestrians Involved: 0

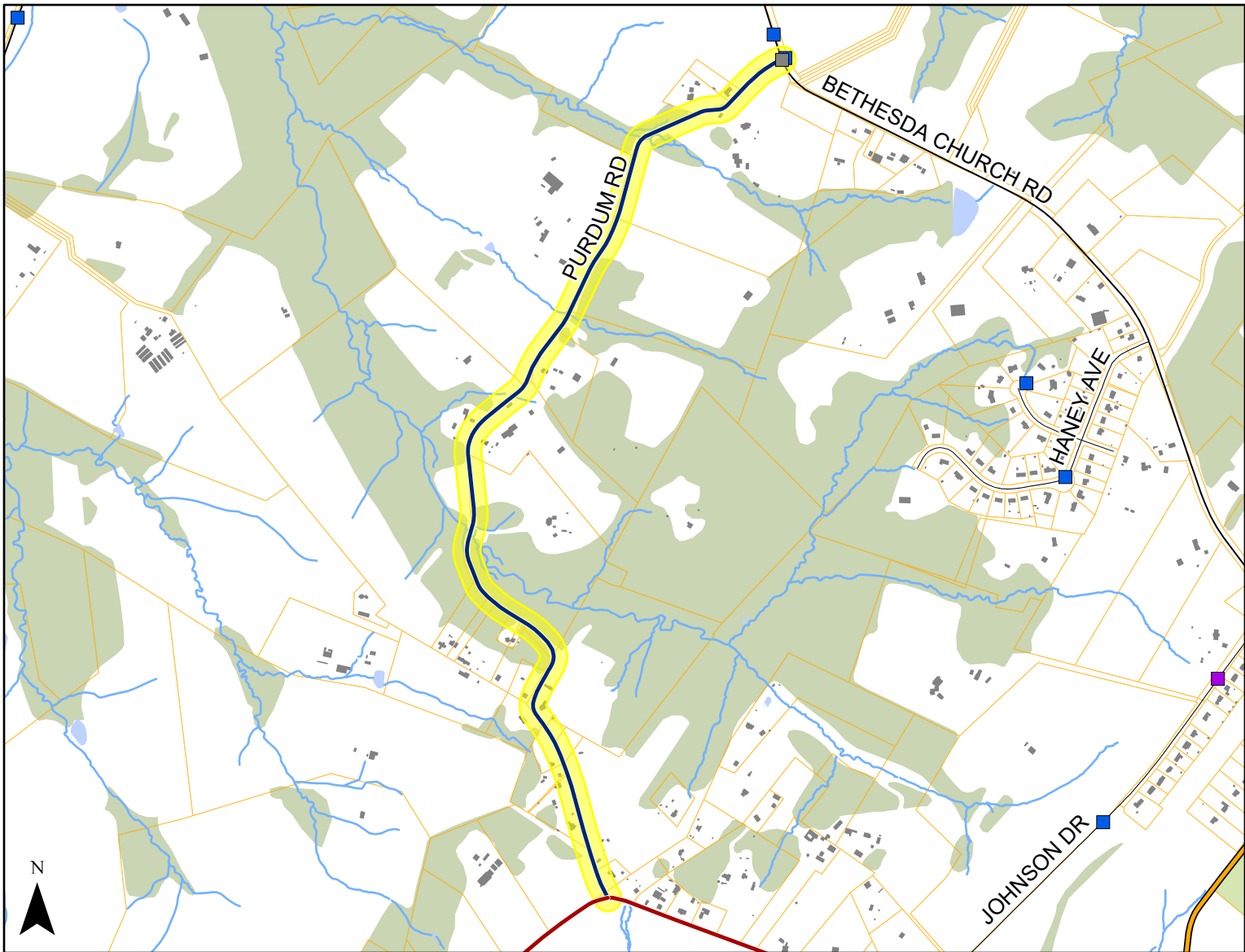


Crash Type (All Crashes)

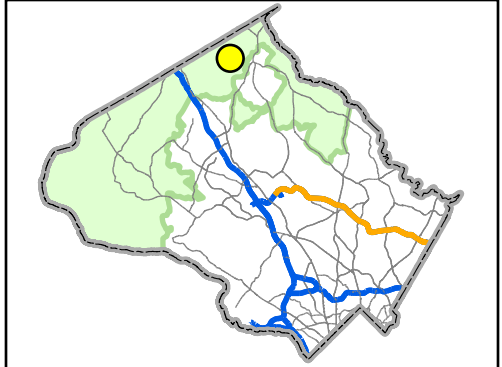



Crash Type (Non-Intersection)



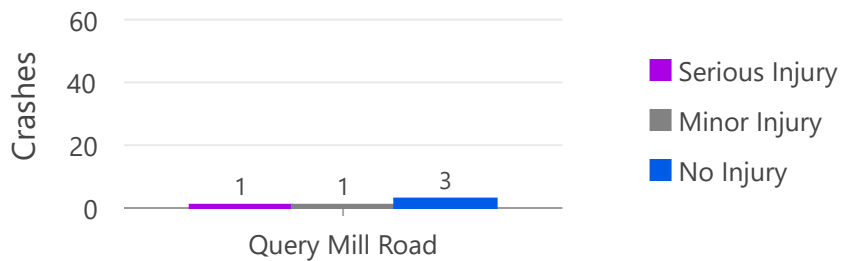


Road Length: 1.46 miles
 Bicyclists Involved: 0
 Pedestrians Involved: 0

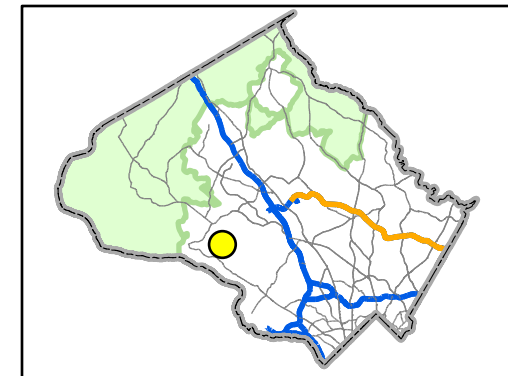
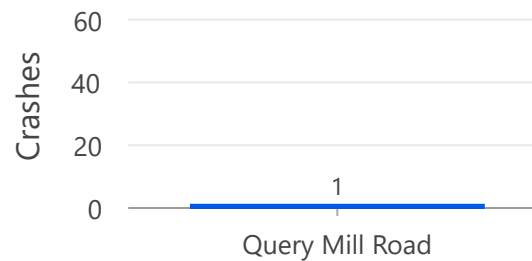


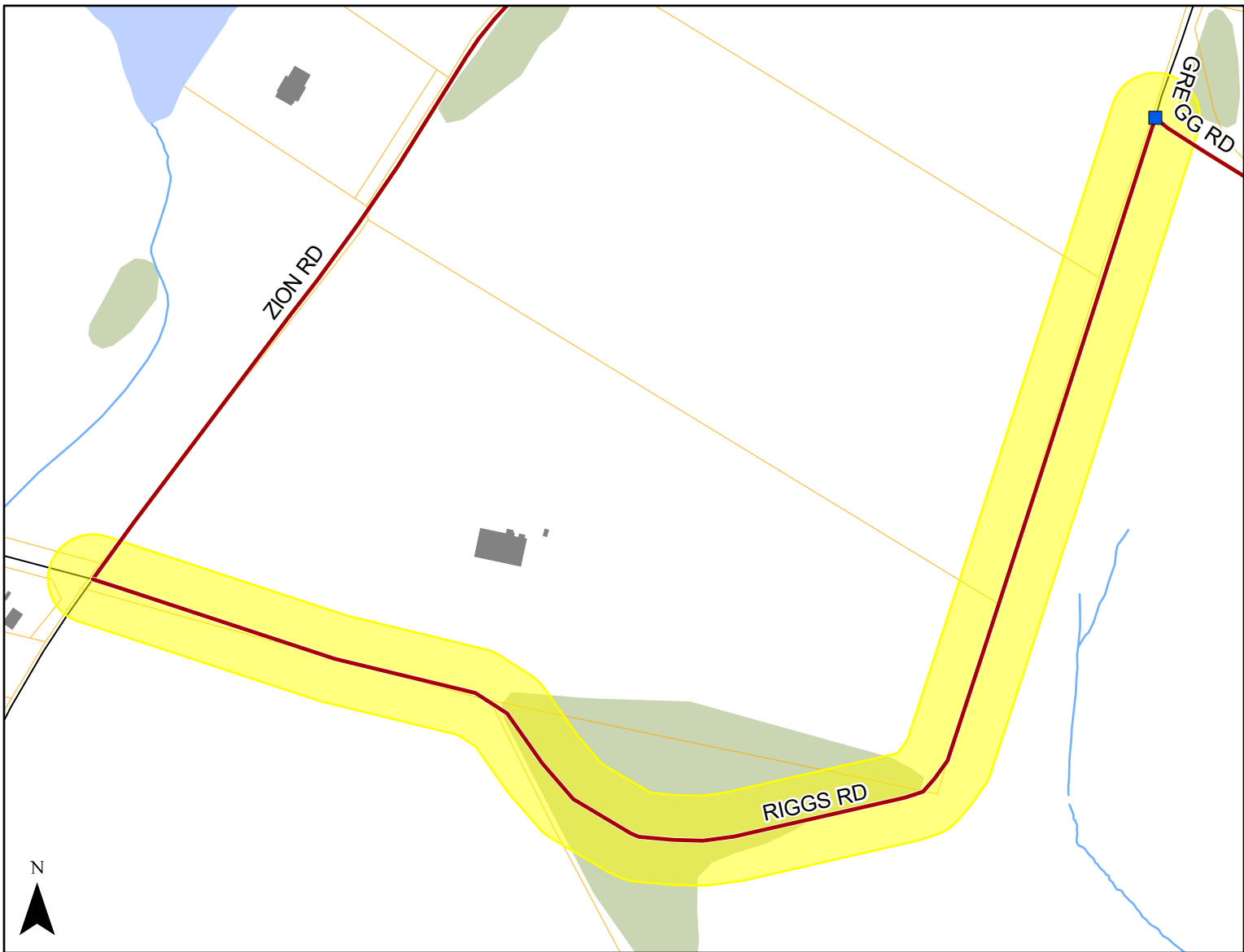


Crash Type (All Crashes)



Crash Type (Non-Intersection)





Riggs Road

Legend

- Rustic Road
- 100.5-Foot Buffer
- Property Line
- Building Footprints
- Forest (2015)

Crash Mode

- Vehicle(s) Only

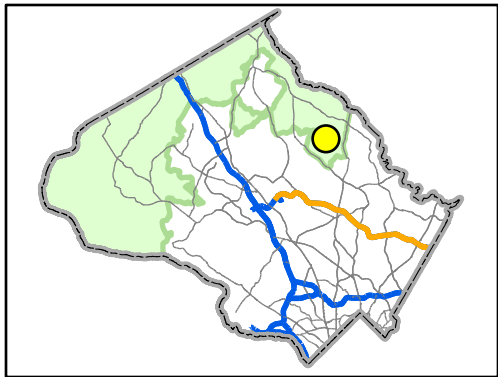
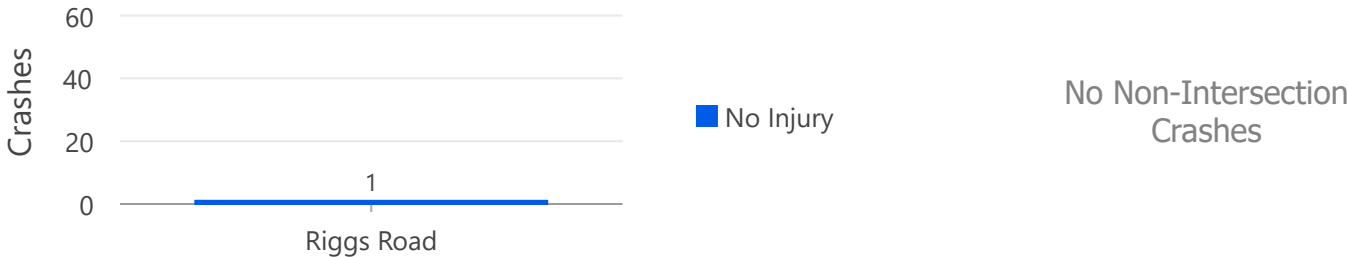
Road Length: 0.69 miles

Bicyclists Involved: 0

Pedestrians Involved: 0



Crash Type (All Crashes)





Rileys Lock Road


Legend

- Rustic Road
- Nominated Rustic Road
- 100.5-Foot Buffer
- Property Line
- Building Footprints
- Forest (2015)
- Park

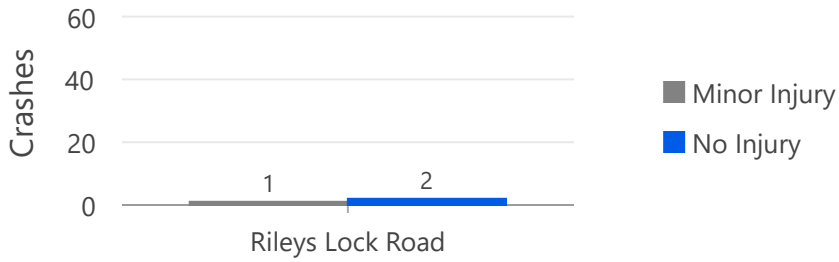
Crash Mode

- △ Bicycle Involved
- Vehicle(s) Only

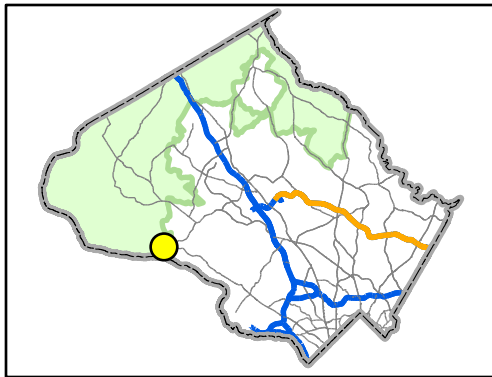
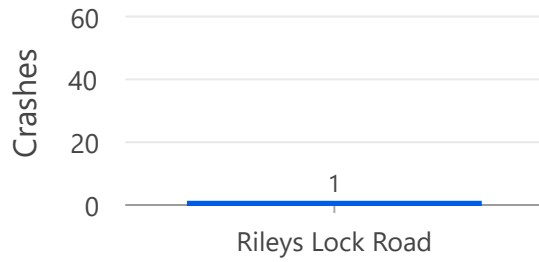
Road Length: 0.68 miles
 Bicyclists Involved: 0
 Pedestrians Involved: 0

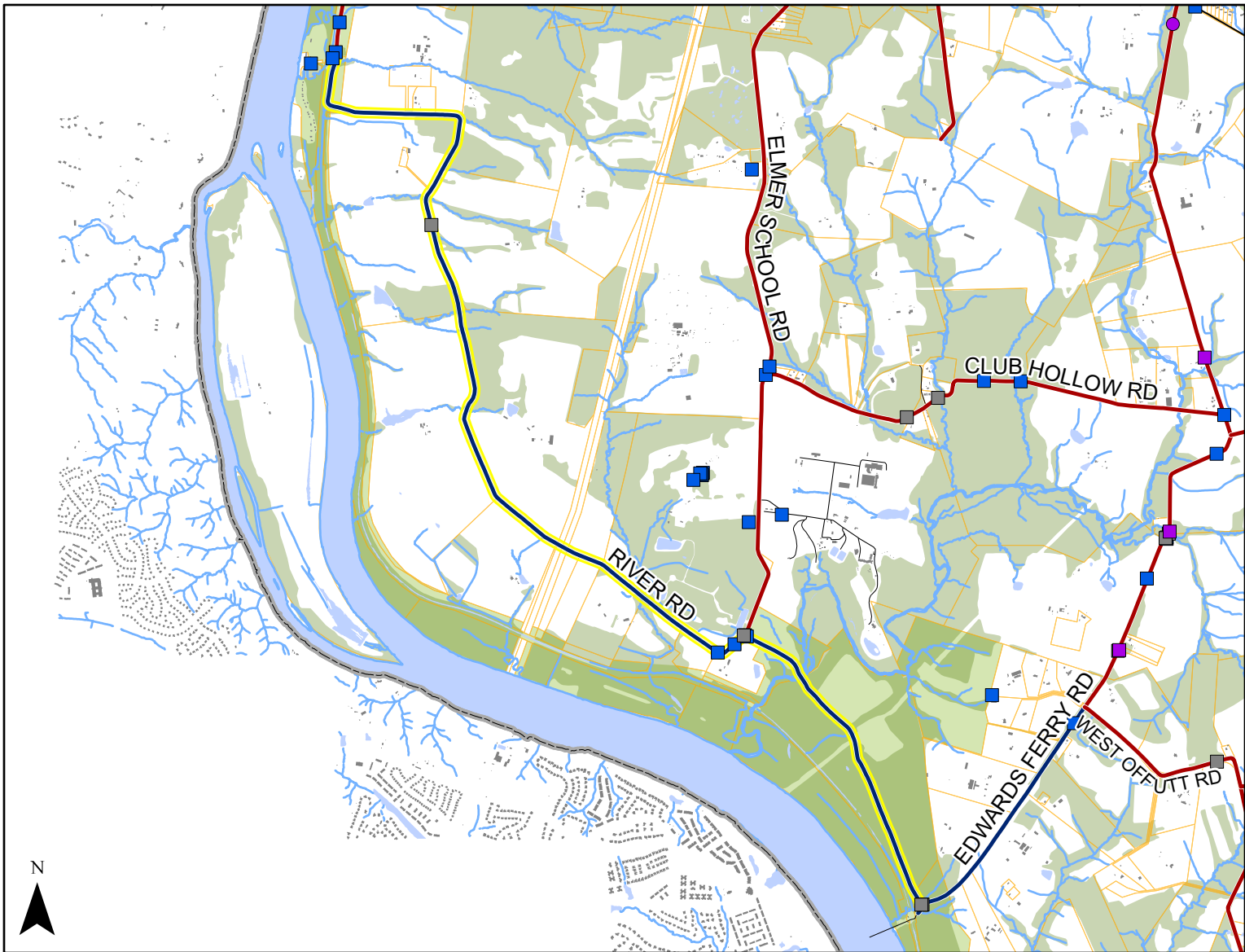


Crash Type (All Crashes)



Crash Type (Non-Intersection)





River Road (Exceptional)

Legend

- Exceptional Rustic Road
- Rustic Road
- 100.5-Foot Buffer
- Property Line
- Building Footprints
- Forest (2015)
- Park

Crash Mode

- Pedestrian Involved
- Vehicle(s) Only

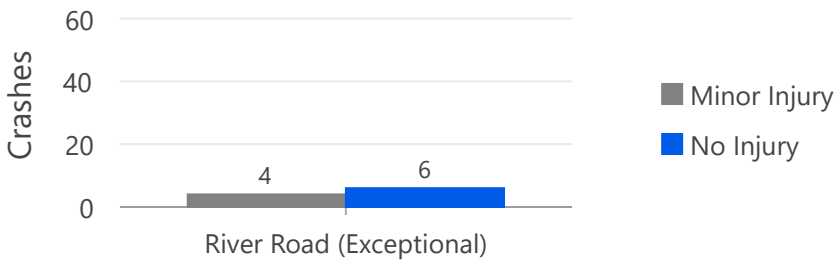
Road Length: 5.06 miles

Bicyclists Involved: 0

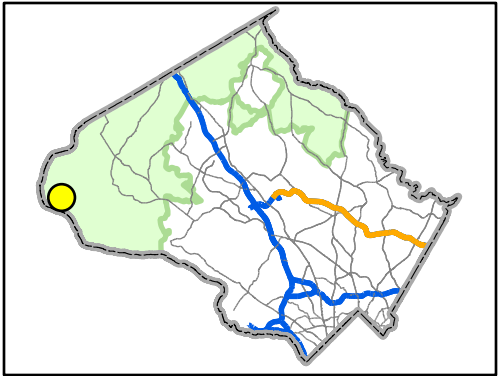
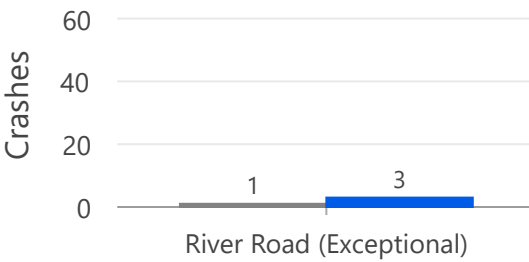
Pedestrians Involved: 0

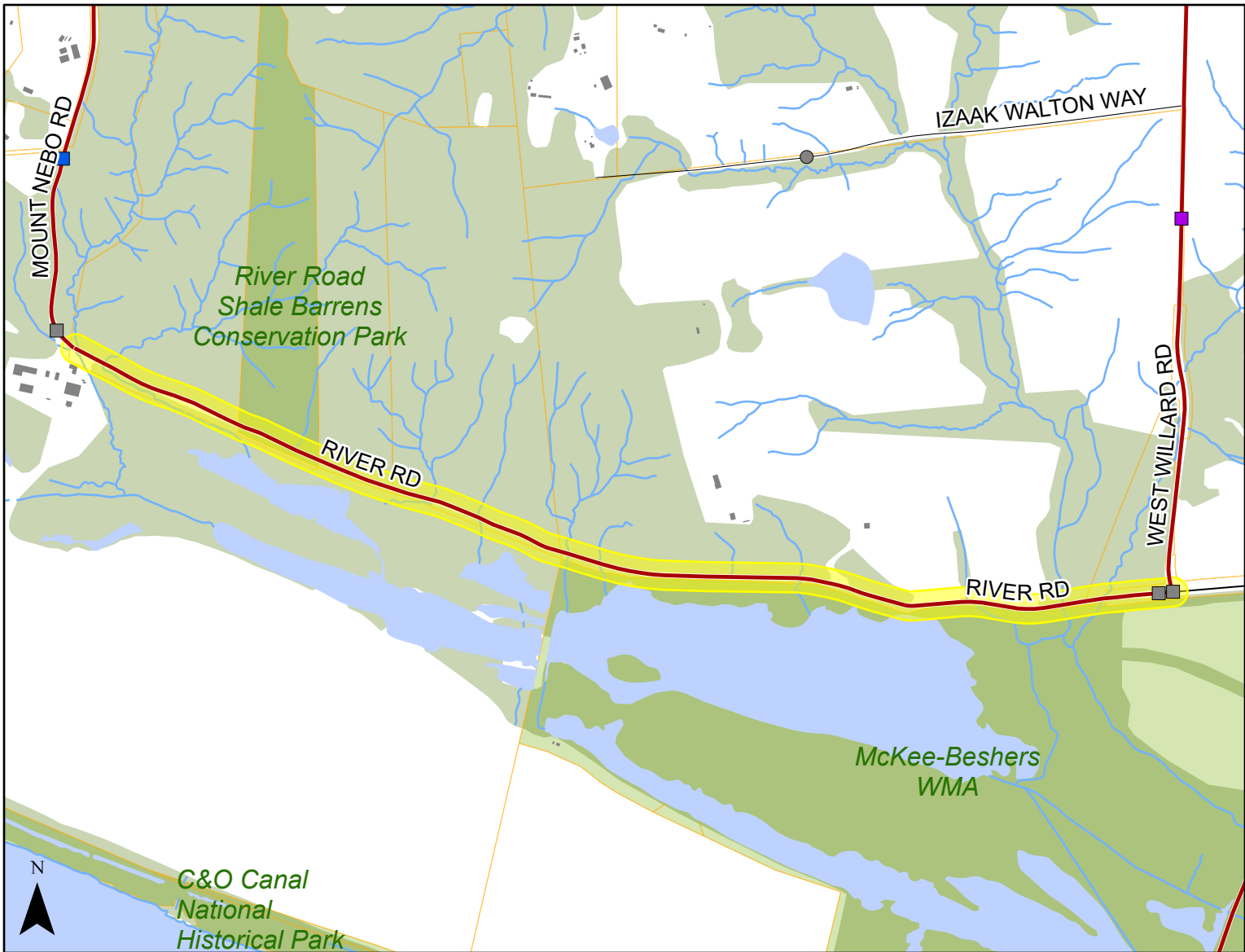


Crash Type (All Crashes)



Crash Type (Non-Intersection)





River Road (Rustic)

Legend

- Rustic Road
- 100.5-Foot Buffer
- Property Line
- Building Footprints
- Forest (2015)
- Park

Crash Mode

- Pedestrian Involved
- Vehicle(s) Only

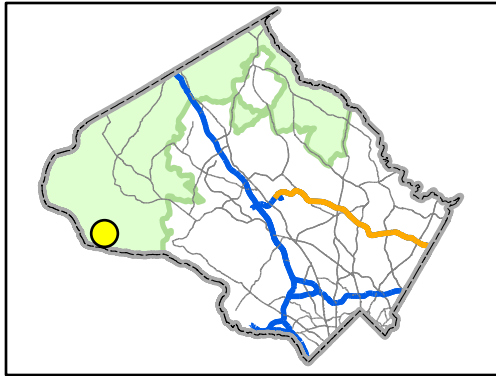
Road Length: 1.51 miles

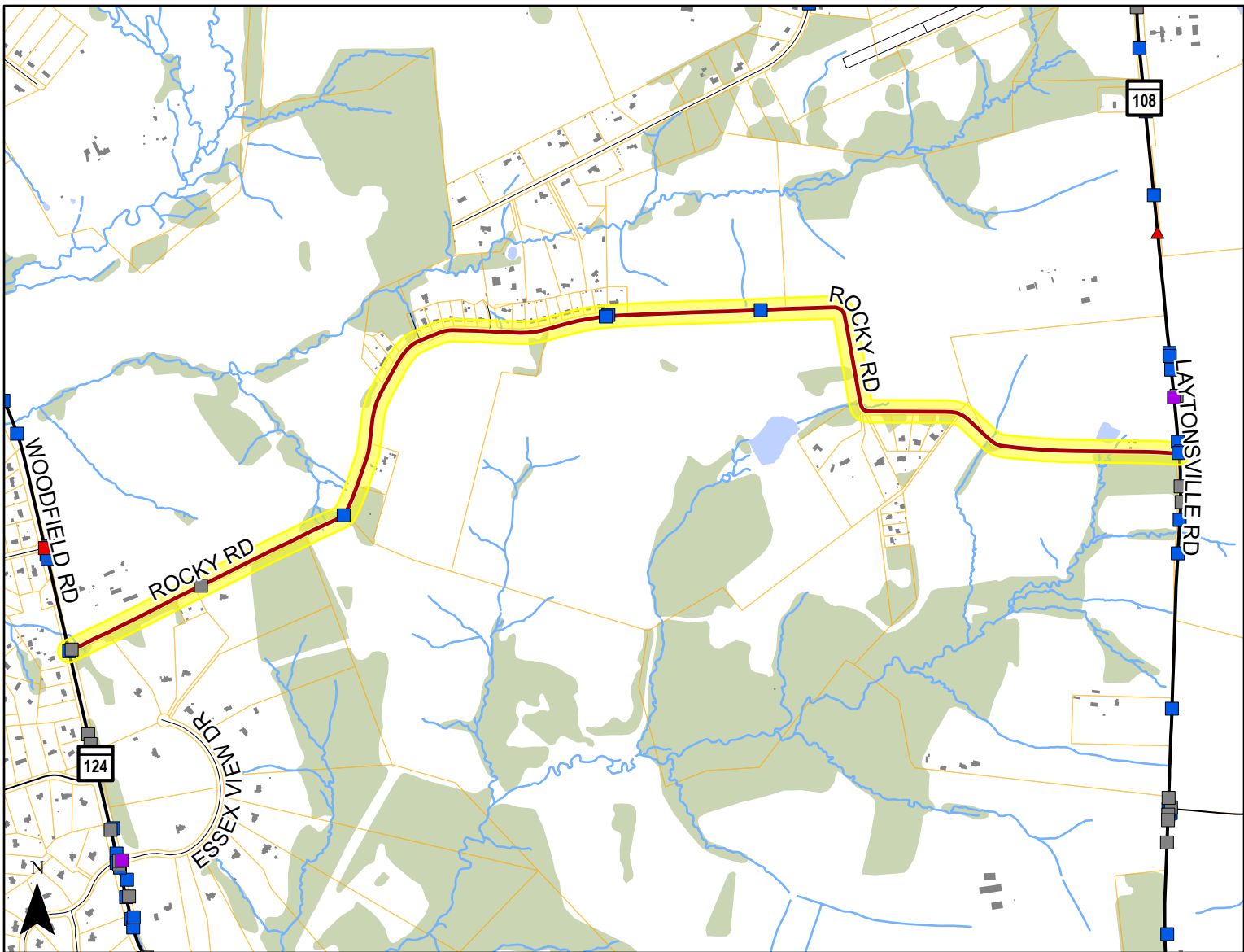
Bicyclists Involved: 0

Pedestrians Involved: 0

0 2,300 Feet

Crash Type (All Crashes)





Rocky Road

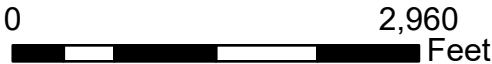
Legend

- Rustic Road
- 100.5-Foot Buffer
- Property Line
- Building Footprints
- Forest (2015)

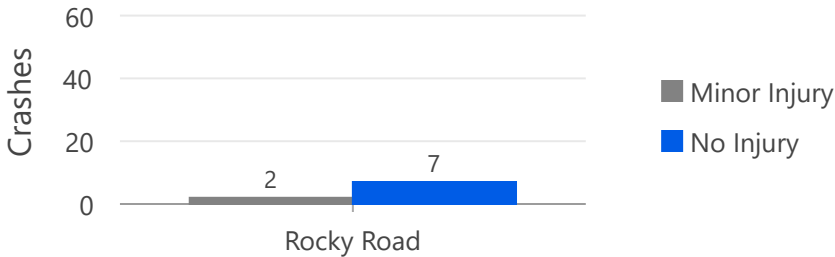
Crash Mode

- Bicycle Involved
- Vehicle(s) Only

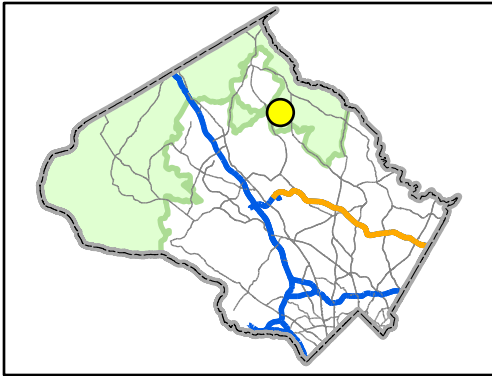
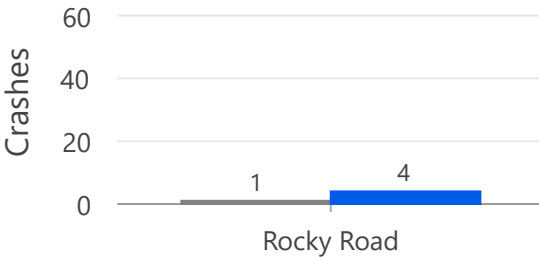
Road Length: 2.31 miles
 Bicyclists Involved: 0
 Pedestrians Involved: 0

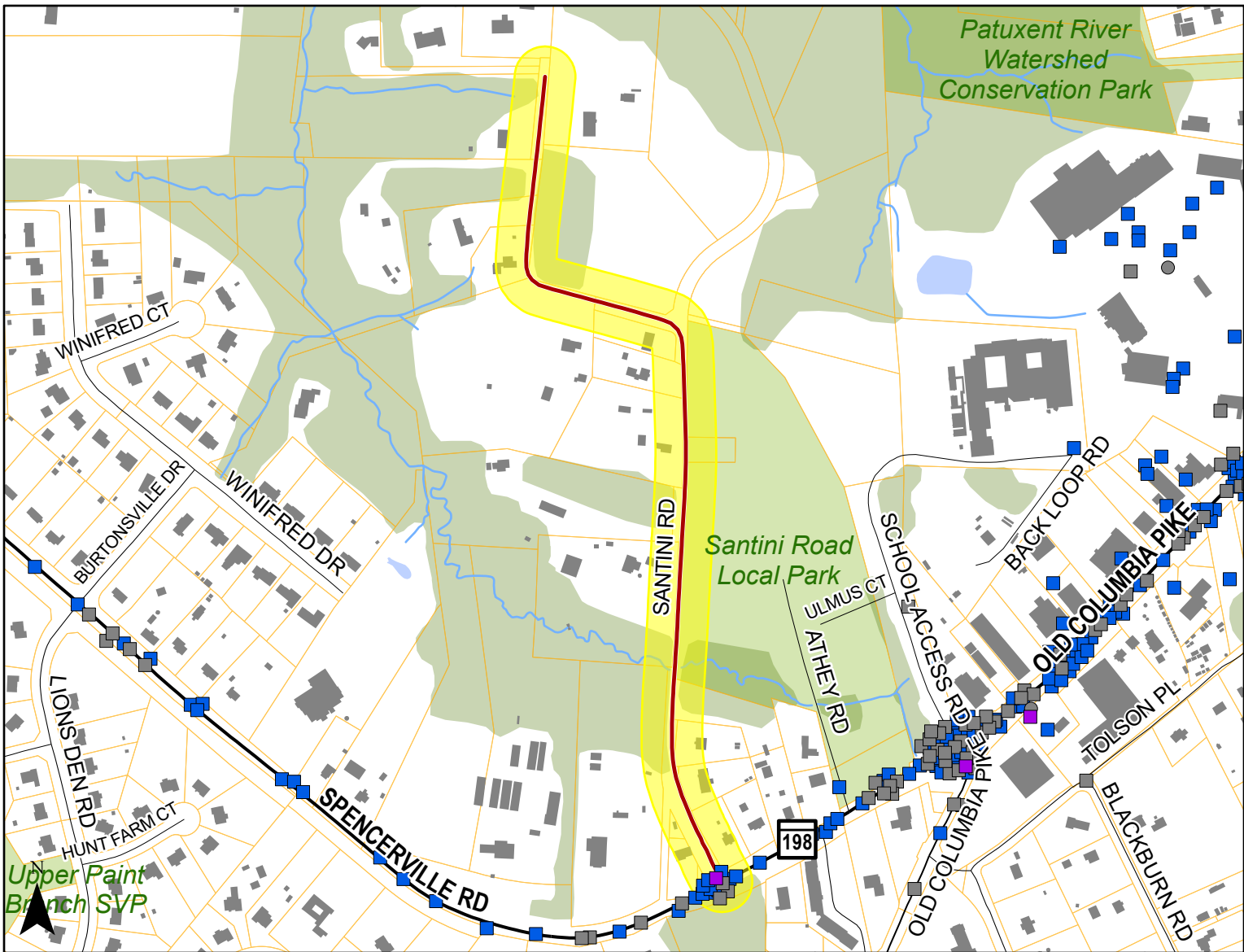


Crash Type (All Crashes)



Crash Type (Non-Intersection)





Santini Road

Legend

- Rustic Road
- 100.5-Foot Buffer
- Property Line
- Building Footprints
- Forest (2015)
- Park

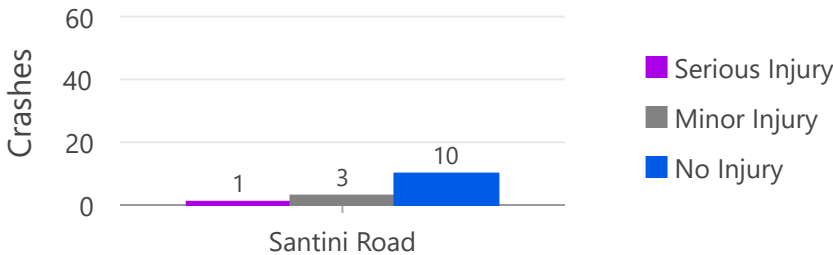
Crash Mode

- Pedestrian Involved
- Vehicle(s) Only

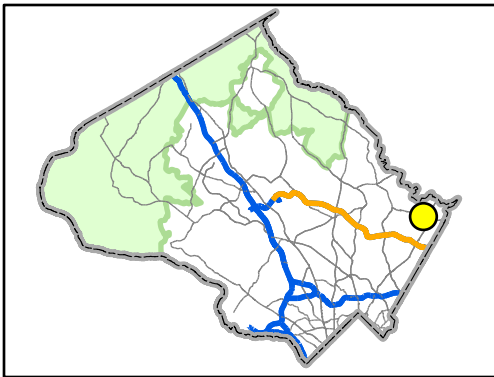
Road Length: 0.58 miles
 Bicyclists Involved: 0
 Pedestrians Involved: 0

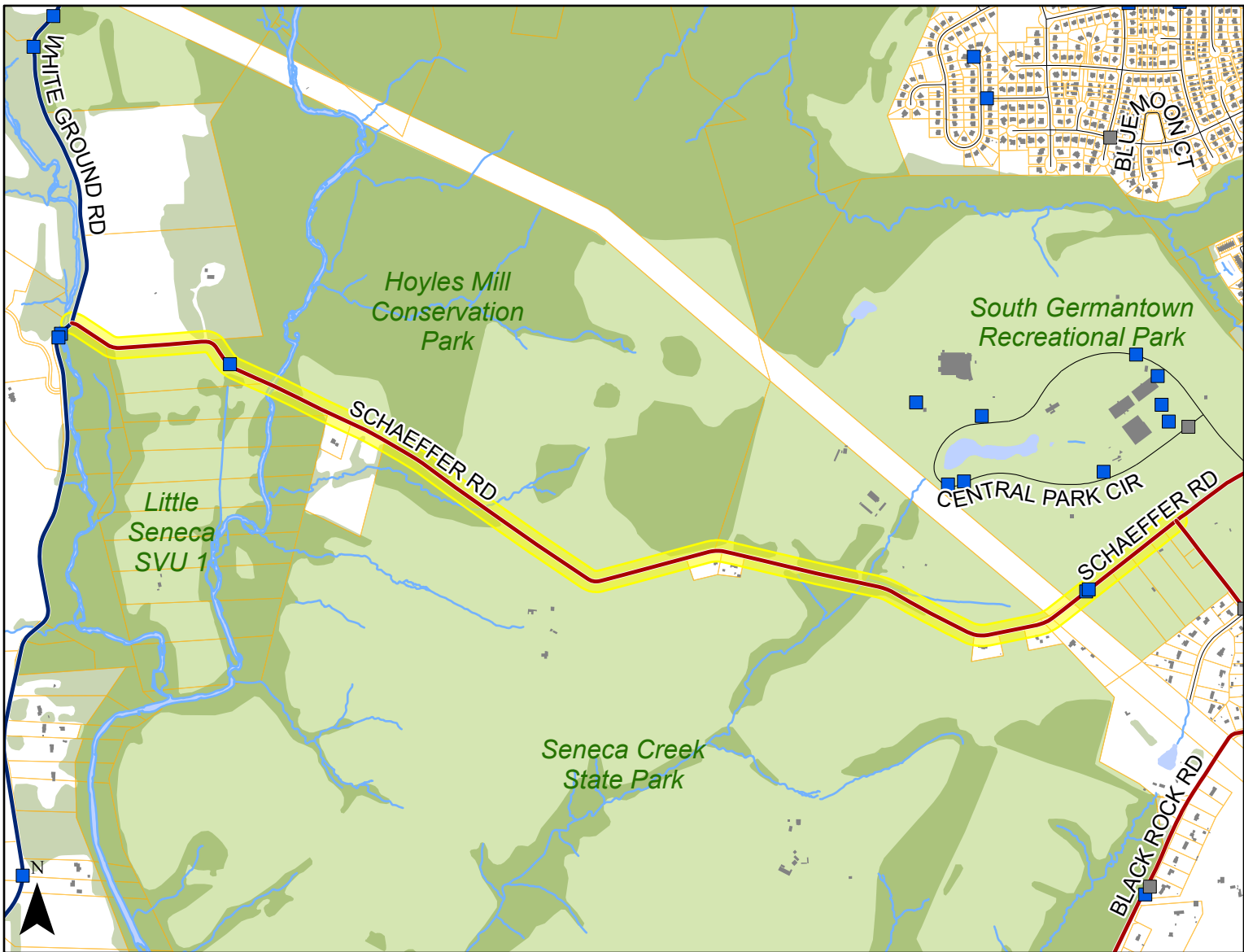


Crash Type (All Crashes)

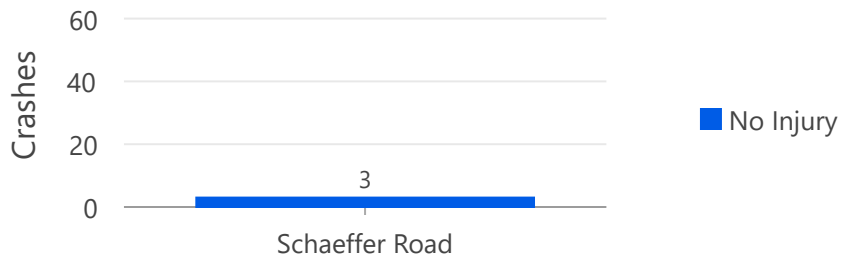


No Non-Intersection
 Crashes

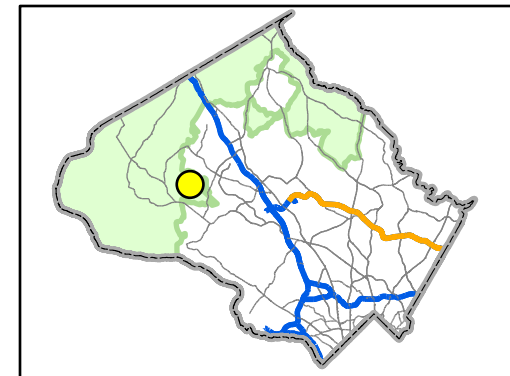
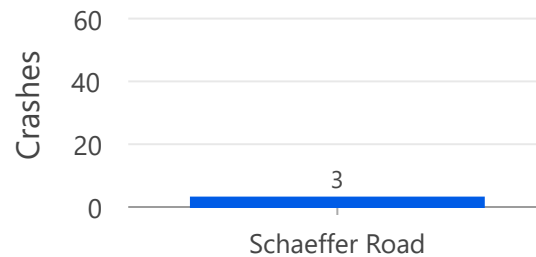


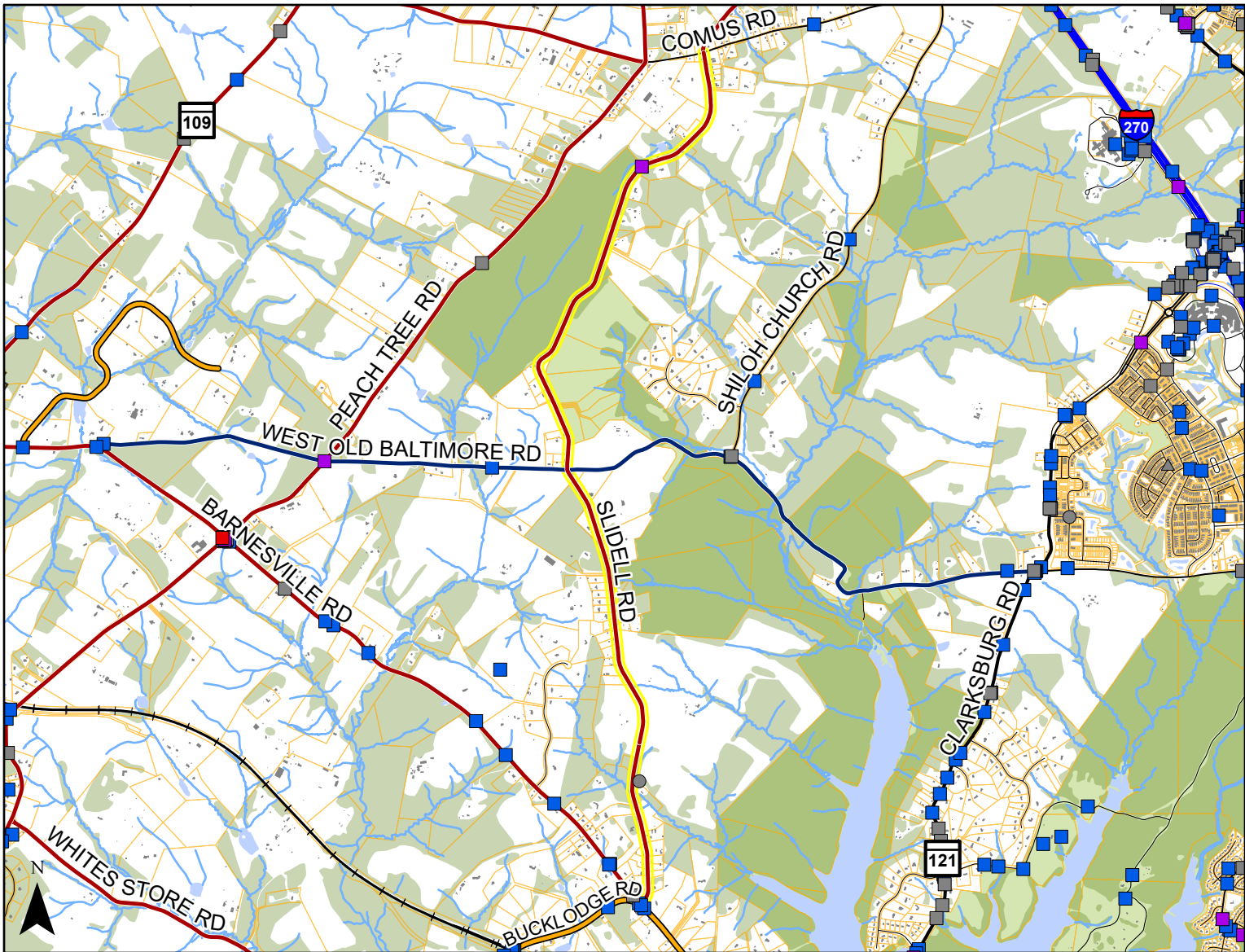


Crash Type (All Crashes)



Crash Type (Non-Intersection)





Slidell Road

Legend

- Exceptional Rustic Road
- Rustic Road
- Nominated Rustic Road
- 100.5-Foot Buffer
- Municipality Boundaries
- Property Line
- Building Footprints
- Forest (2015)
- Park

Crash Mode

- △ Bicycle Involved
- Pedestrian Involved
- Vehicle(s) Only

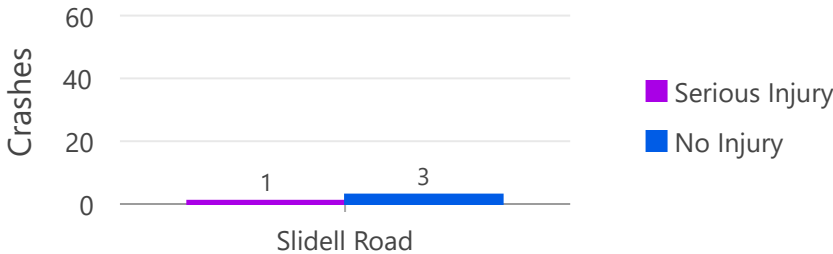
Road Length: 3.65 miles

Bicyclists Involved: 0

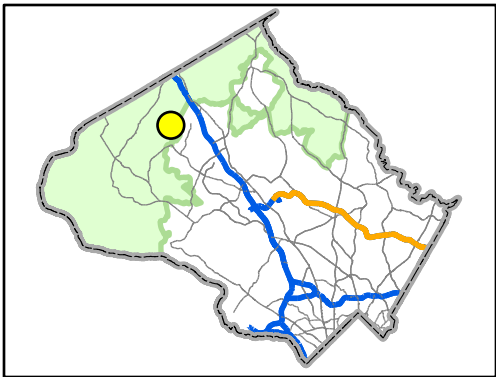
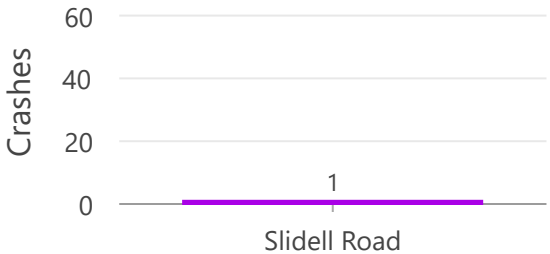
Pedestrians Involved: 0

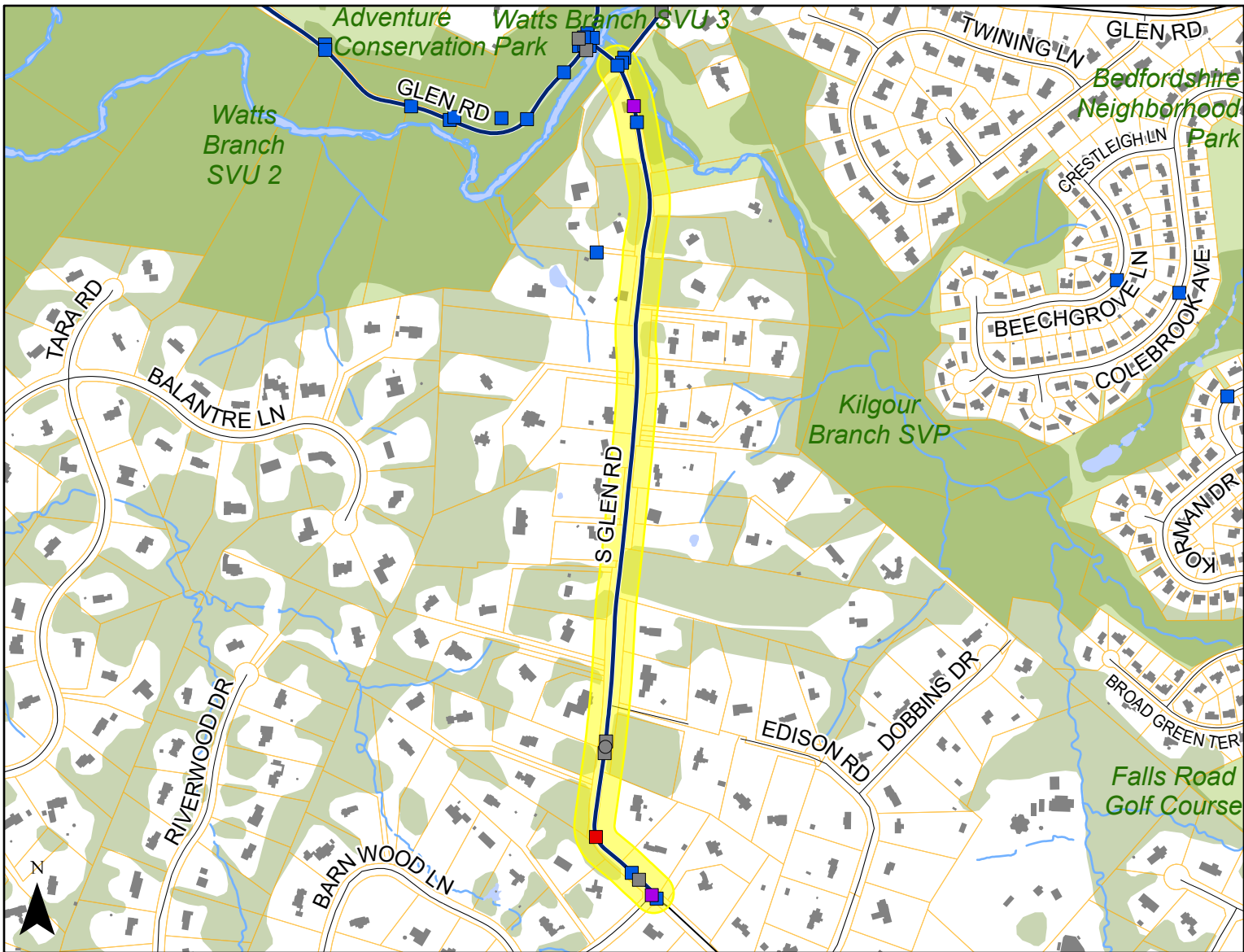


Crash Type (All Crashes)

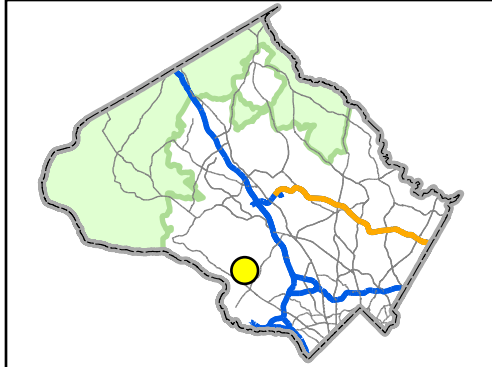



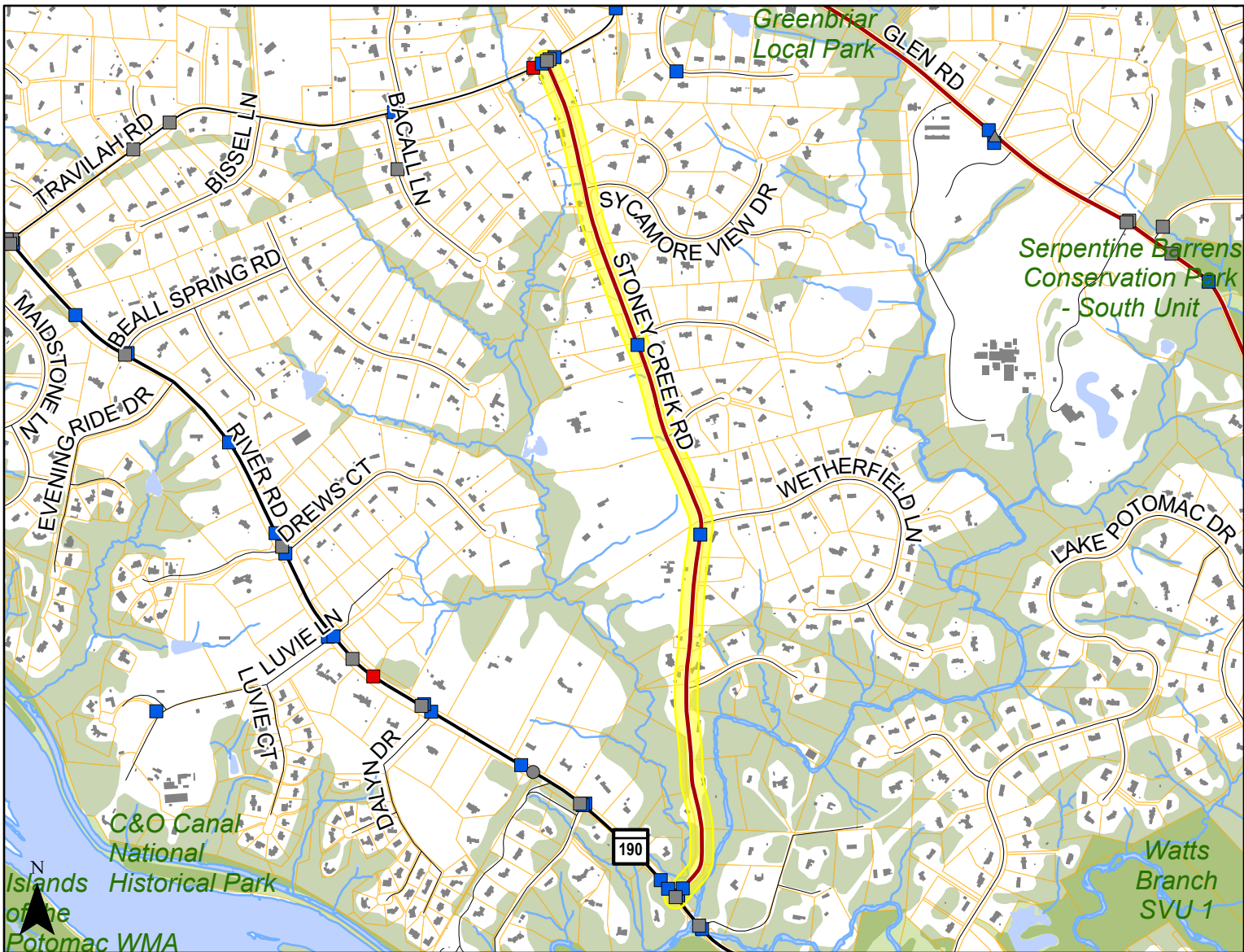
Crash Type (Non-Intersection)





Road Length: 0.82 miles
 Bicyclists Involved: 0
 Pedestrians Involved: 1





Stoney Creek Road

Legend

- Rustic Road
- 100.5-Foot Buffer
- Property Line
- Building Footprints
- Forest (2015)
- Park

Crash Mode

- △ Bicycle Involved
- Pedestrian Involved
- Vehicle(s) Only

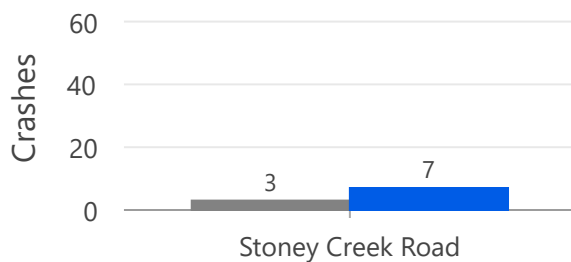
Road Length: 1.46 miles

Bicyclists Involved: 0

Pedestrians Involved: 0

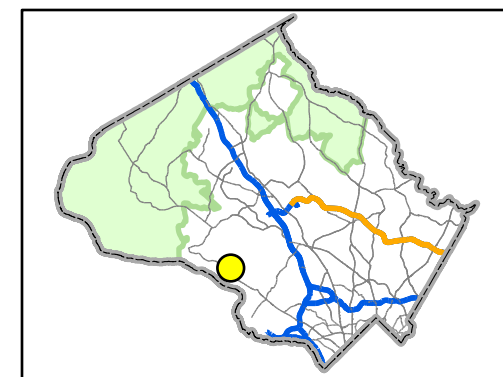
0 2,960 Feet

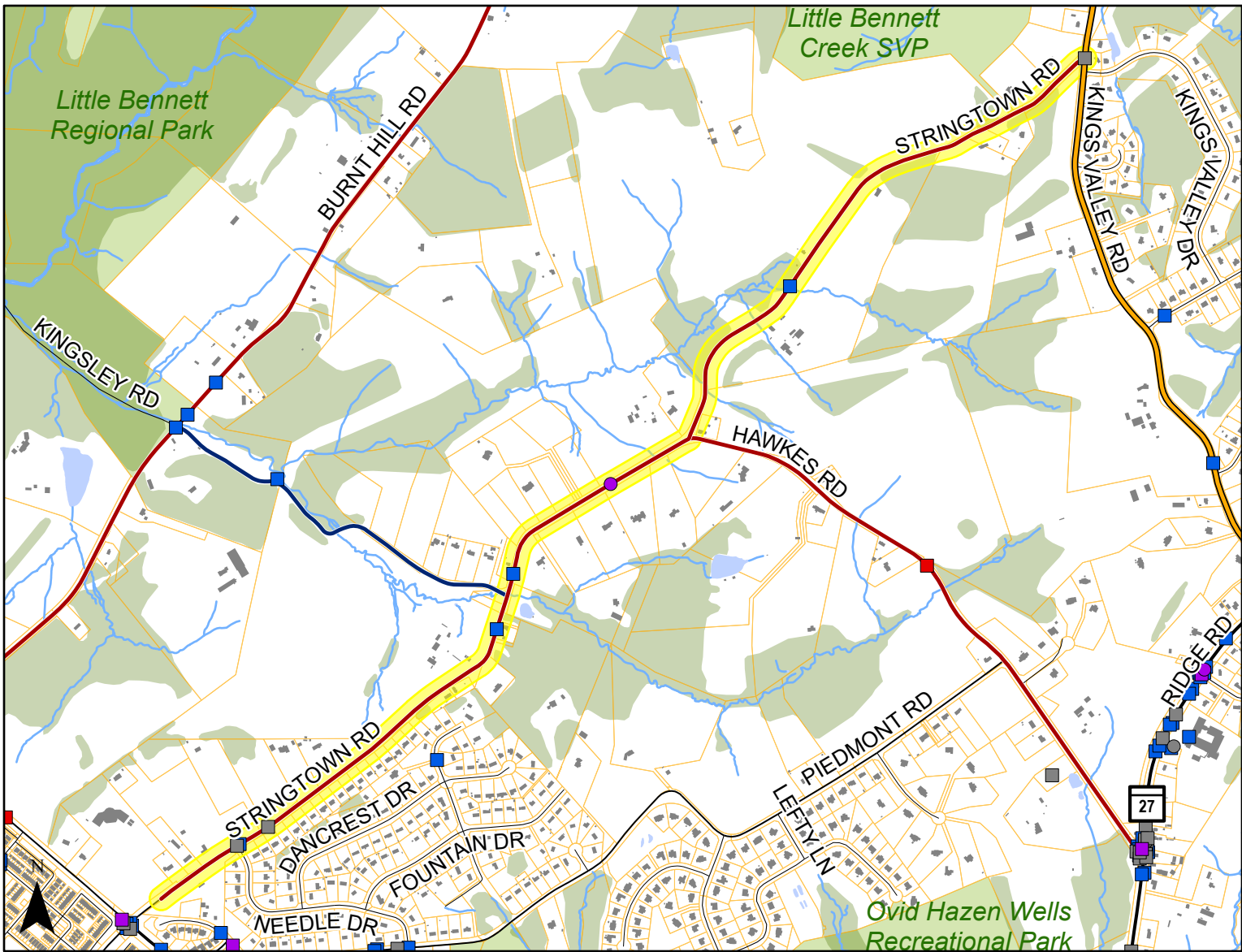
Crash Type (All Crashes)



- Minor Injury
- No Injury

No Non-Intersection Crashes





Stringtown Road

Legend

- Exceptional Rustic Road
- Rustic Road
- Nominated Rustic Road
- 100.5-Foot Buffer
- Property Line
- Building Footprints
- Forest (2015)
- Park

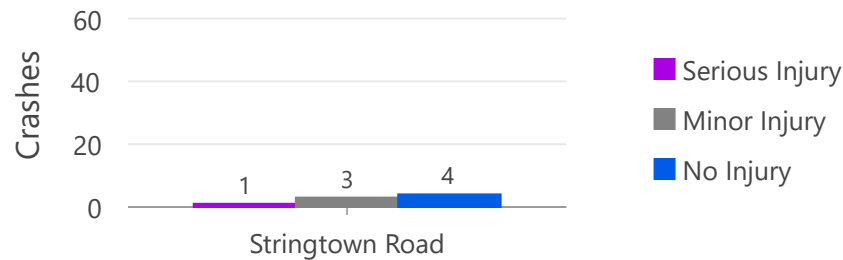
Crash Mode

- Pedestrian Involved
- Vehicle(s) Only

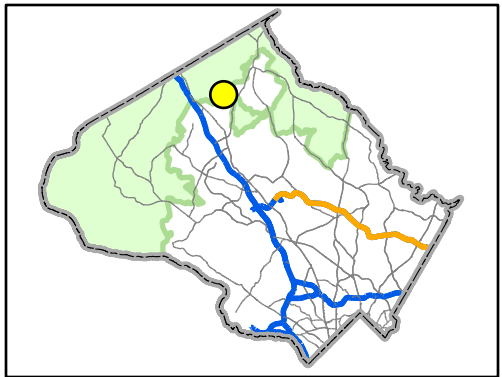
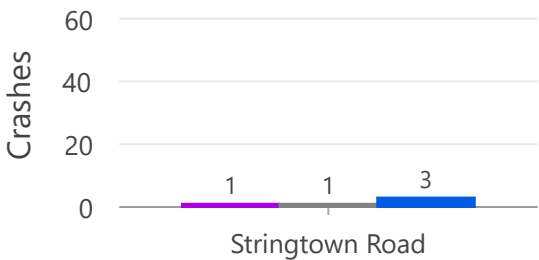
Road Length: 2.13 miles
 Bicyclists Involved: 0
 Pedestrians Involved: 1

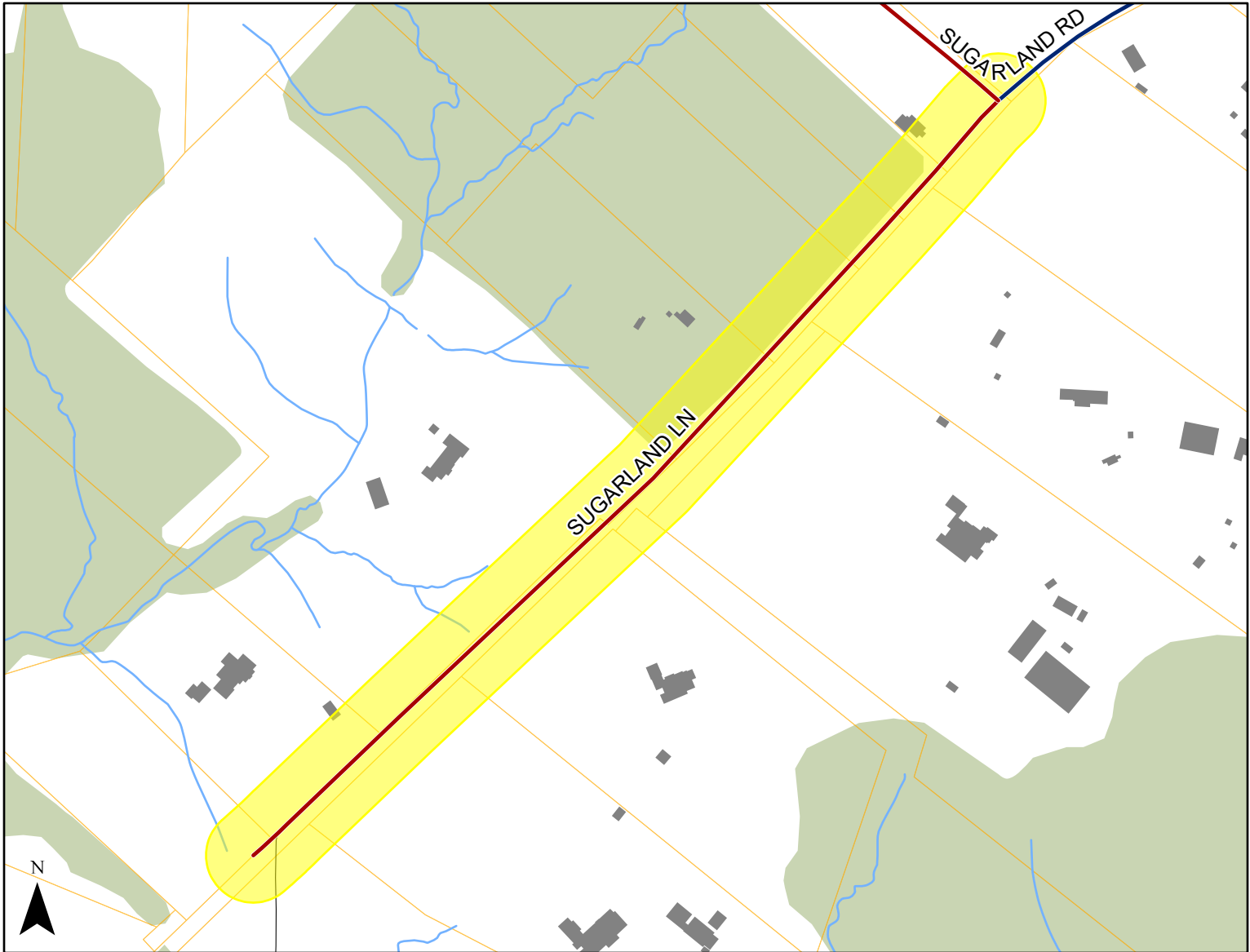
0 2,880 Feet

Crash Type (All Crashes)



Crash Type (Non-Intersection)






Sugarland Lane

Legend

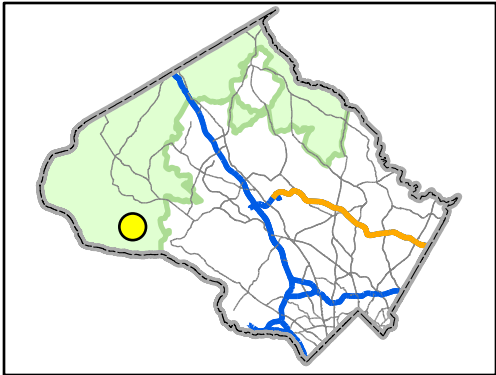
- Exceptional Rustic Road
- Rustic Road
- 100.5-Foot Buffer
- Property Line
- Building Footprints
- Forest (2015)

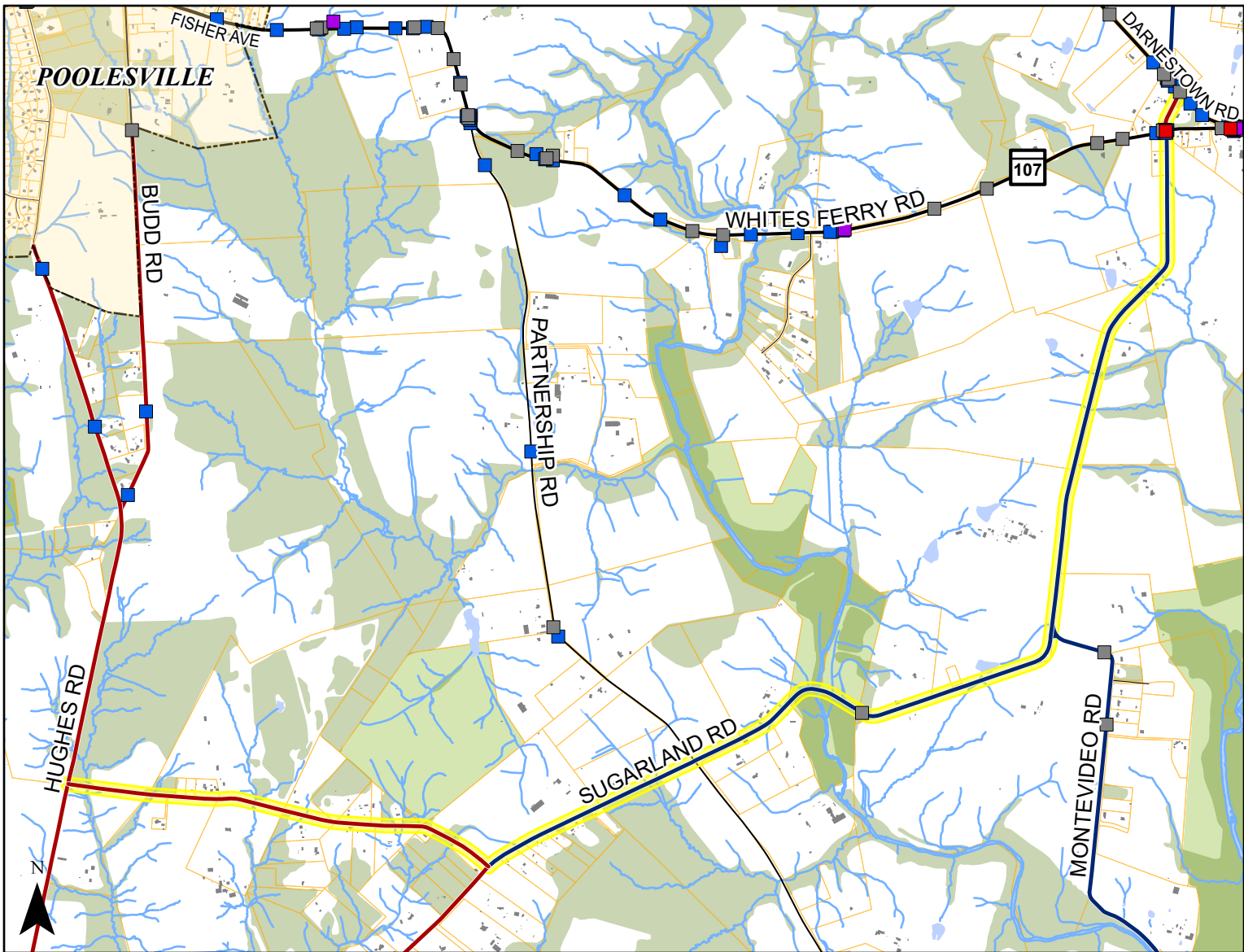
Road Length: 0.43 miles
Bicyclists Involved: 0
Pedestrians Involved: 0



No Crashes

No Non-Intersection
Crashes





Sugarland Road

Legend

- Exceptional Rustic Road
- Rustic Road
- 100.5-Foot Buffer
- Municipality Boundaries
- Property Line
- Building Footprints
- Forest (2015)
- Park

Crash Mode

- Vehicle(s) Only

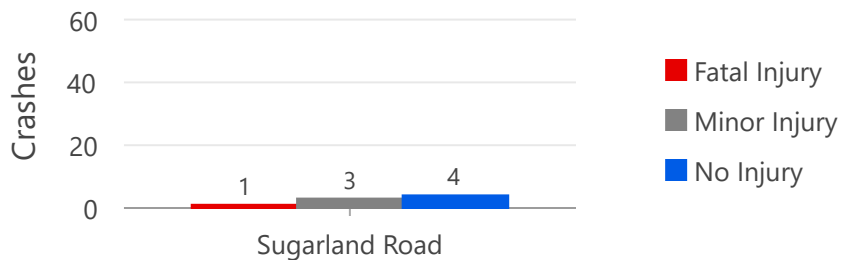
Road Length: 4.75 miles

Bicyclists Involved: 0

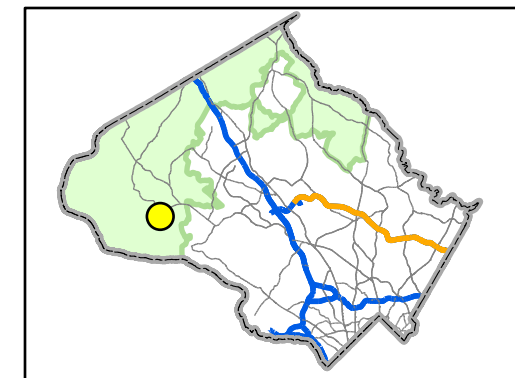
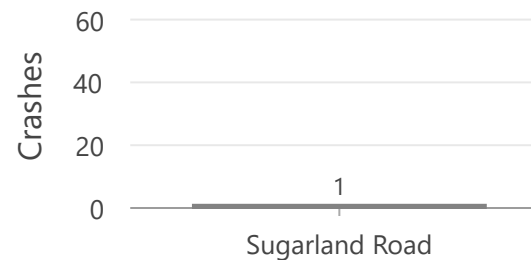
Pedestrians Involved: 0

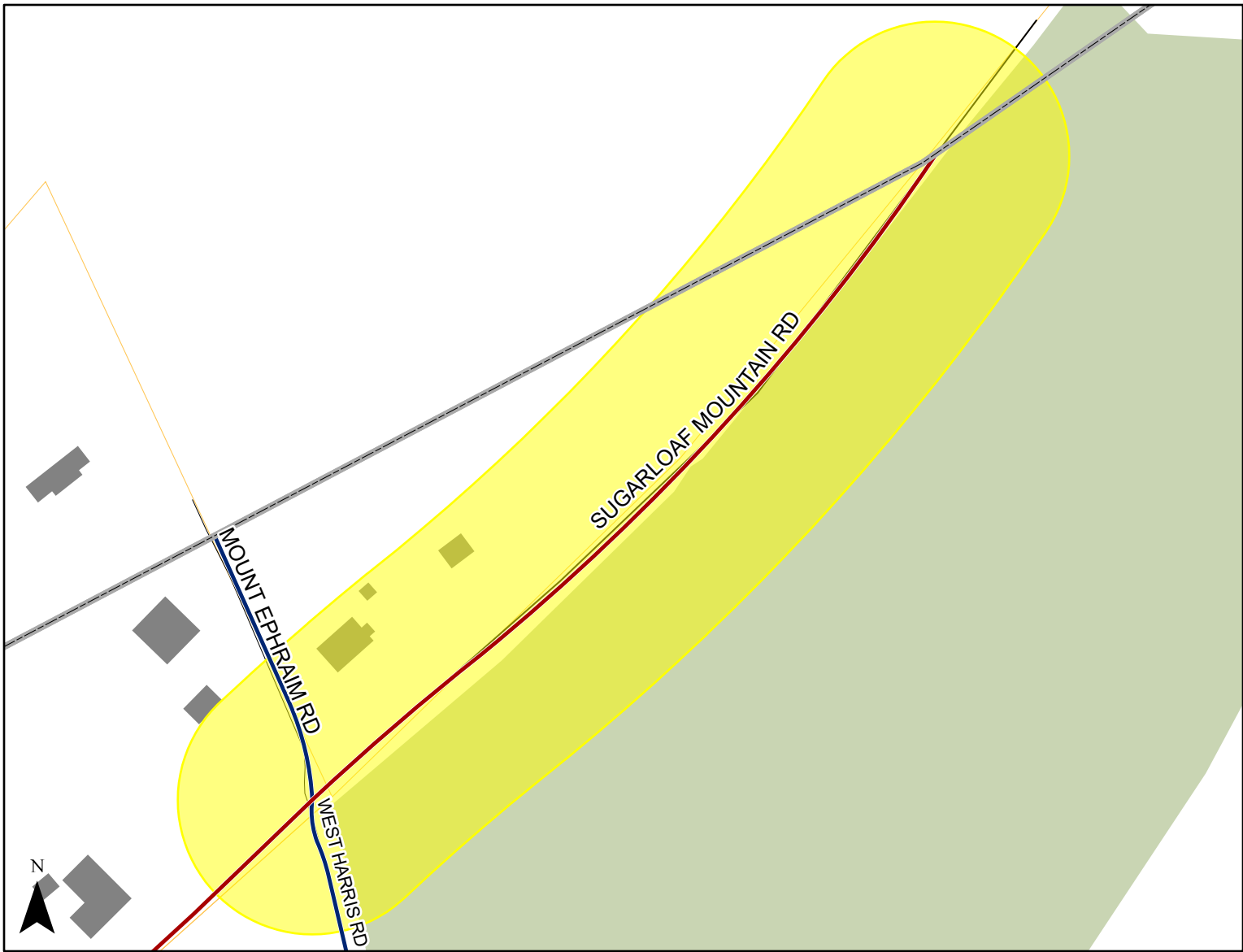
0 4,000 Feet

Crash Type (All Crashes)



Crash Type (Non-Intersection)



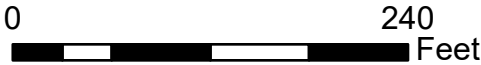


Sugarloaf Mountain Road

Legend

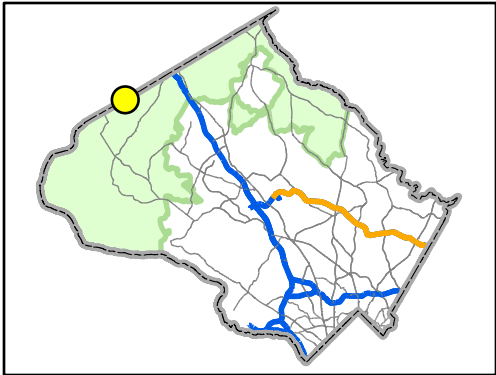
- Exceptional Rustic Road
- Rustic Road
- 100.5-Foot Buffer
- Property Line
- Building Footprints
- Forest (2015)

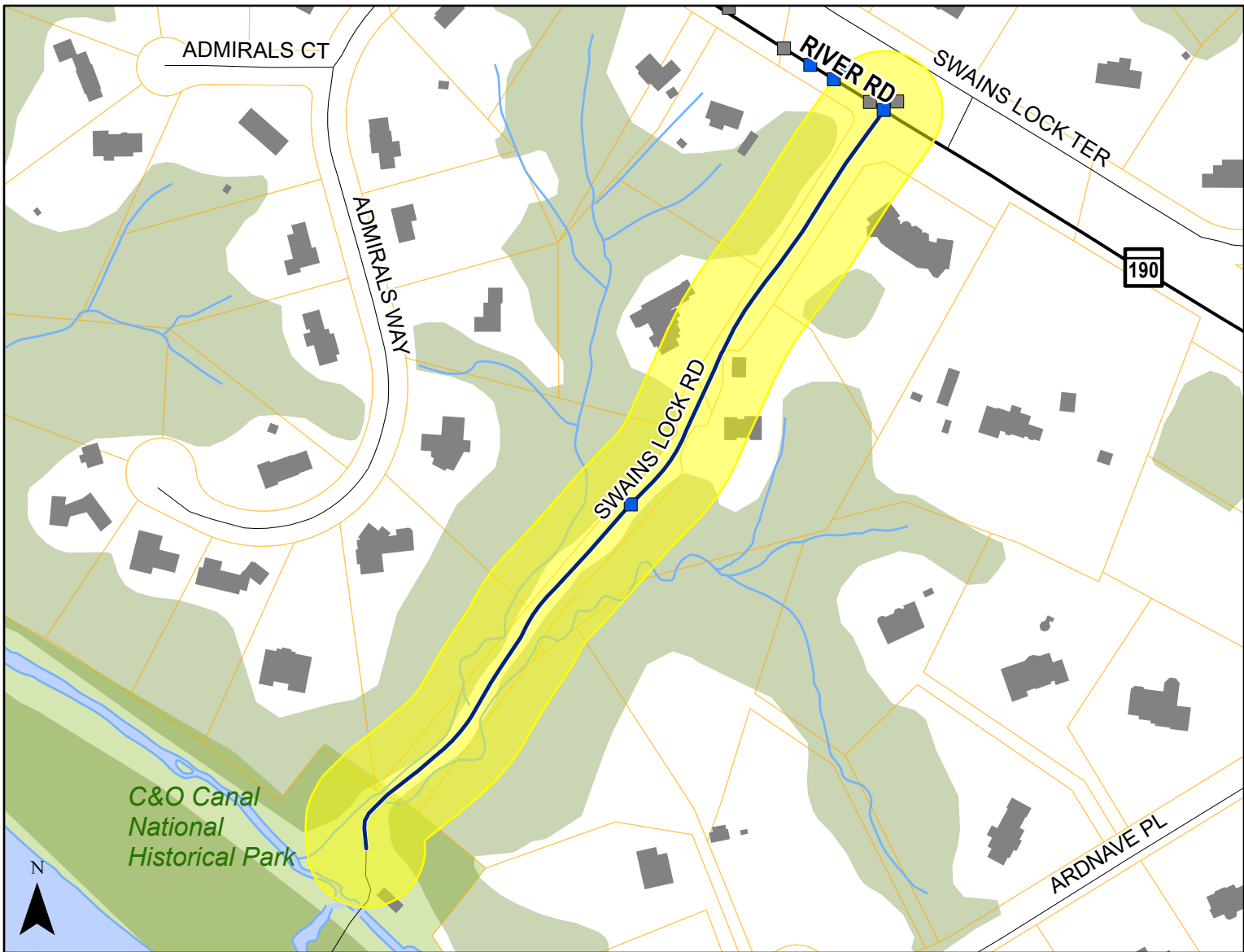
Road Length: 0.13 miles
Bicyclists Involved: 0
Pedestrians Involved: 0



No Crashes

No Non-Intersection
Crashes





Swains Lock Road

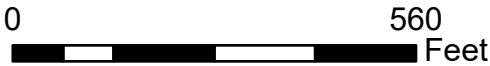
Legend

- Exceptional Rustic Road
- 100.5-Foot Buffer
- Property Line
- Building Footprints
- Forest (2015)
- Park

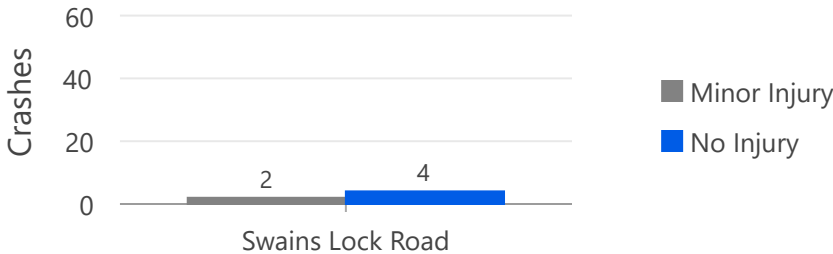
Crash Mode

- Vehicle(s) Only

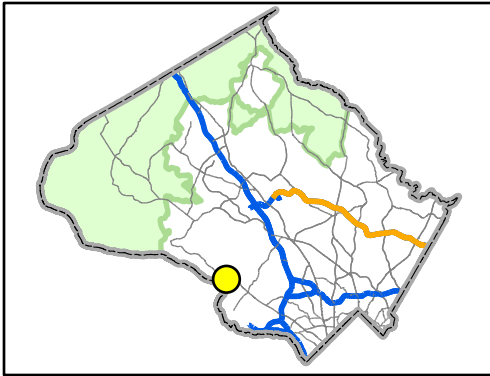
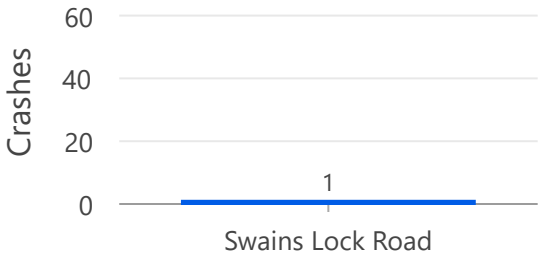
Road Length: 0.3 miles
Bicyclists Involved: 0
Pedestrians Involved: 0



Crash Type (All Crashes)



Crash Type (Non-Intersection)





Sycamore Landing Road

Legend

- Exceptional Rustic Road
- Rustic Road
- 100.5-Foot Buffer
- Property Line
- Building Footprints
- Forest (2015)
- Park

Crash Mode

- Vehicle(s) Only

Road Length: 0.82 miles

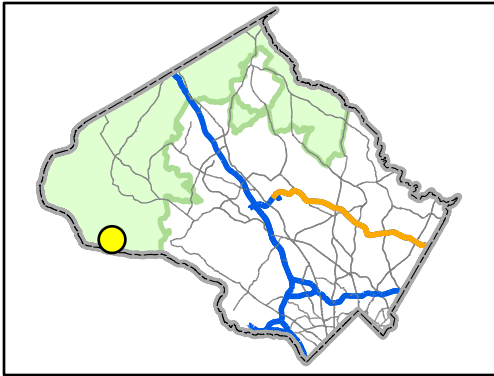
Bicyclists Involved: 0

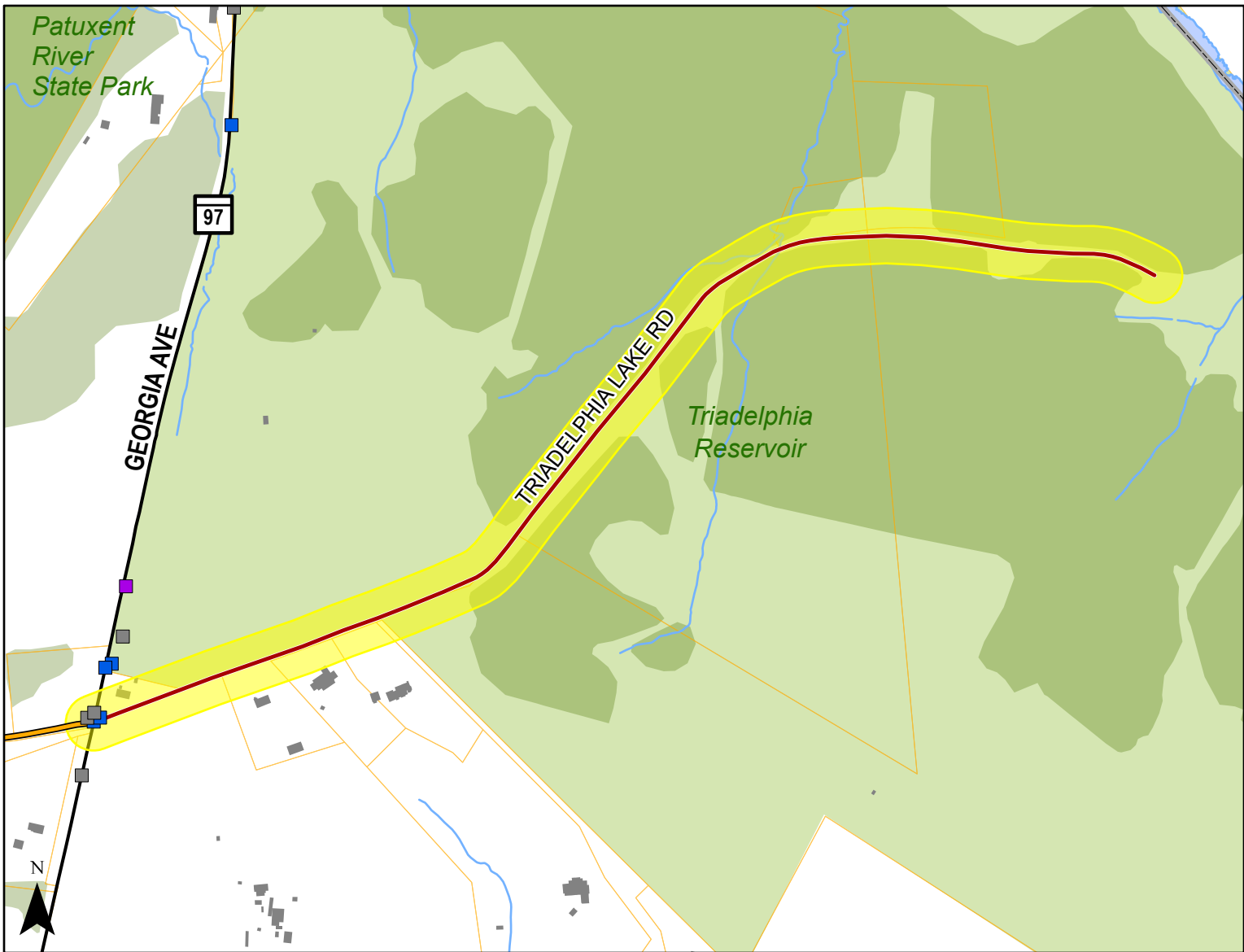
Pedestrians Involved: 0

0 1,560 Feet

No Crashes

No Non-Intersection
Crashes





Triadelphia Lake Road

Legend

- Rustic Road
- Nominated Rustic Road
- 100.5-Foot Buffer
- Property Line
- Building Footprints
- Forest (2015)
- Park

Crash Mode

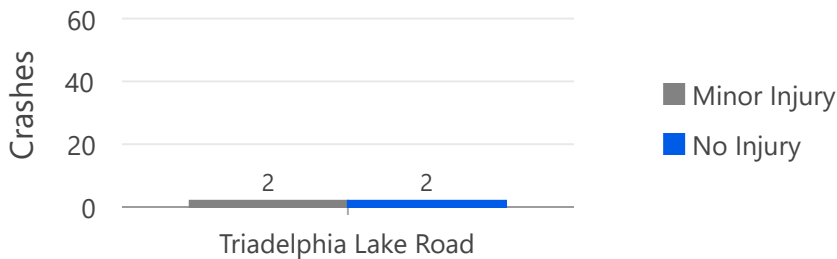
- Vehicle(s) Only

Road Length: 0.85 miles

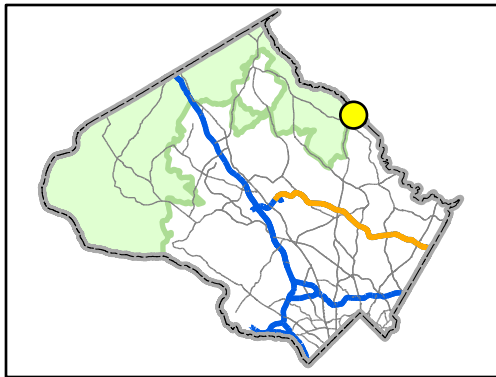
Bicyclists Involved: 0

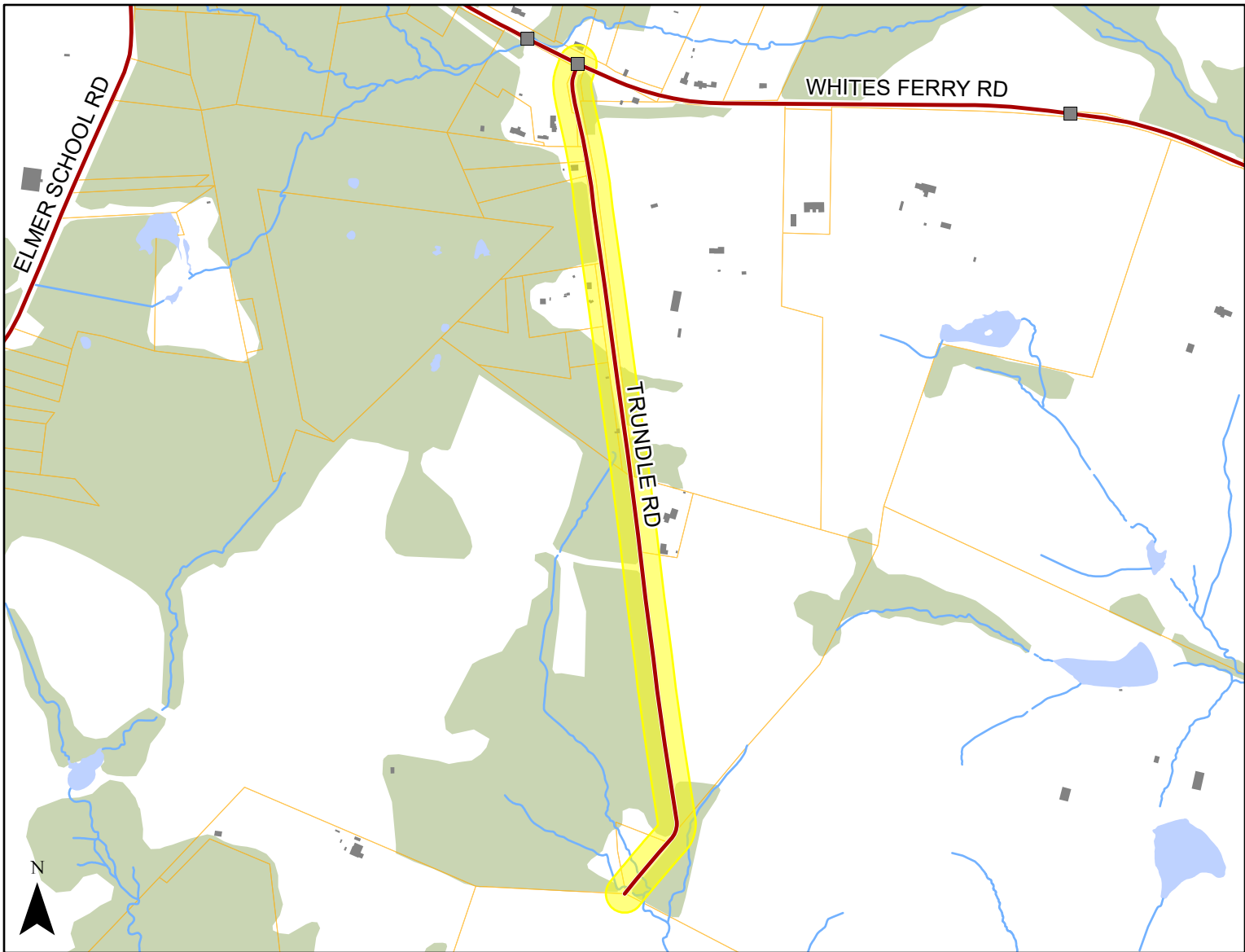
Pedestrians Involved: 0

Crash Type (All Crashes)



No Non-Intersection
Crashes





Trundle Road


Legend

- Rustic Road
- 100.5-Foot Buffer
- Property Line
- Building Footprints
- Forest (2015)

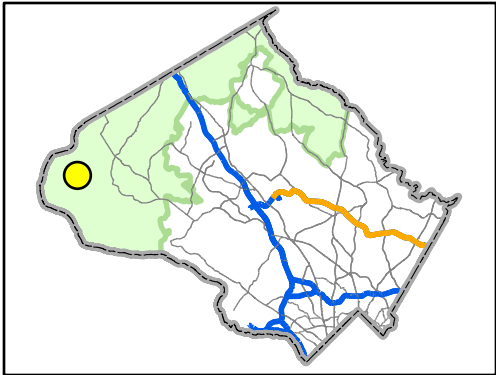
Crash Mode

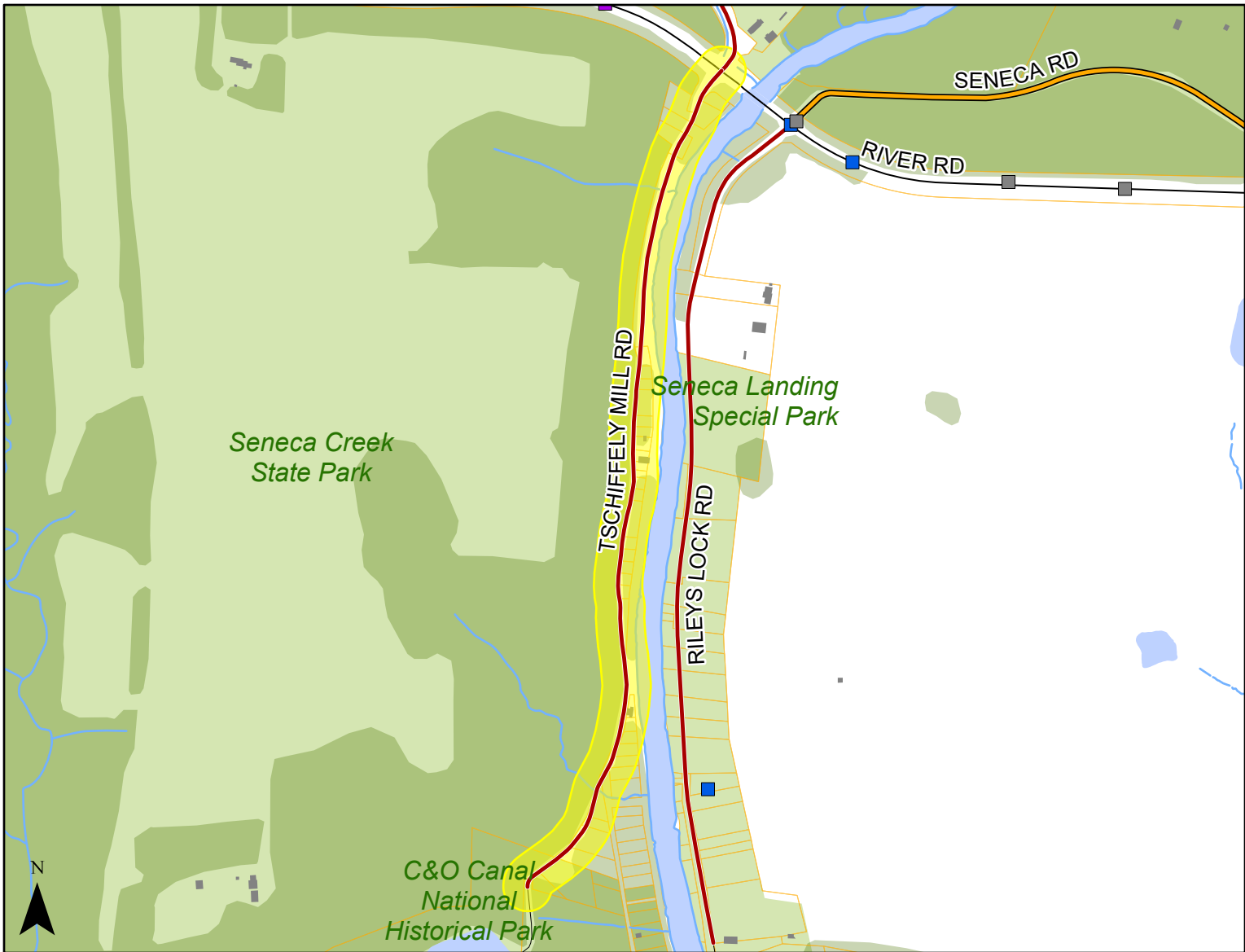
- Vehicle(s) Only

Road Length: 0.86 miles
Bicyclists Involved: 0
Pedestrians Involved: 0



Crash Type (All Crashes)





Tschiffely Mill Road

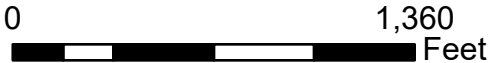
Legend

- Rustic Road
- Nominated Rustic Road
- 100.5-Foot Buffer
- Property Line
- Building Footprints
- Forest (2015)
- Park

Crash Mode

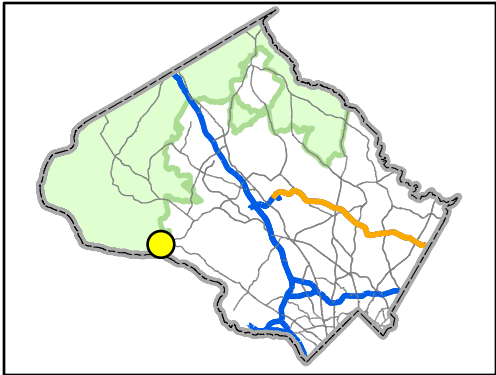
- Vehicle(s) Only

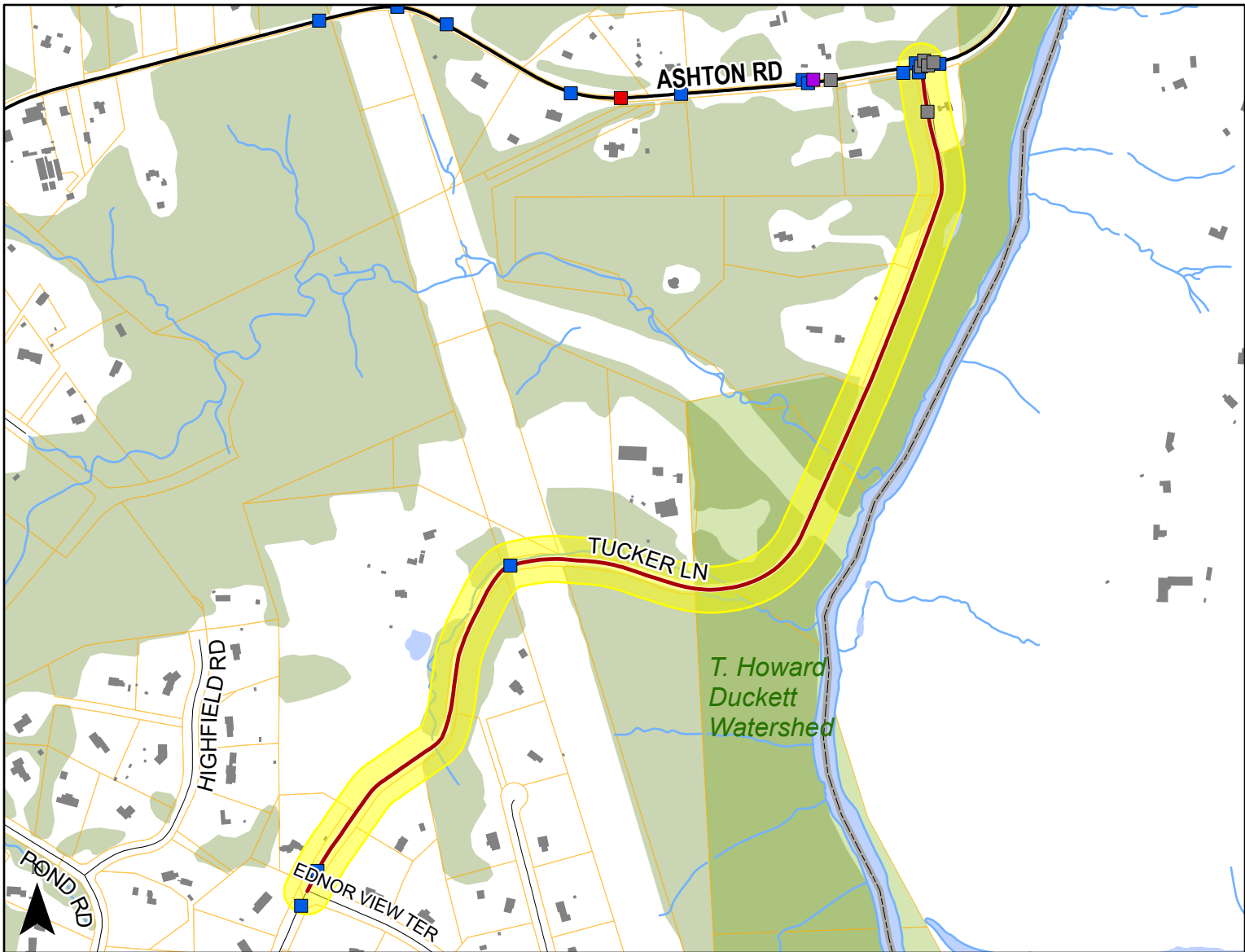
Road Length: 0.68 miles
Bicyclists Involved: 0
Pedestrians Involved: 0



No Crashes

No Non-Intersection
Crashes





Tucker Lane

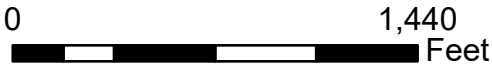
Legend

- Rustic Road
- 100.5-Foot Buffer
- Property Line
- Building Footprints
- Forest (2015)
- Park

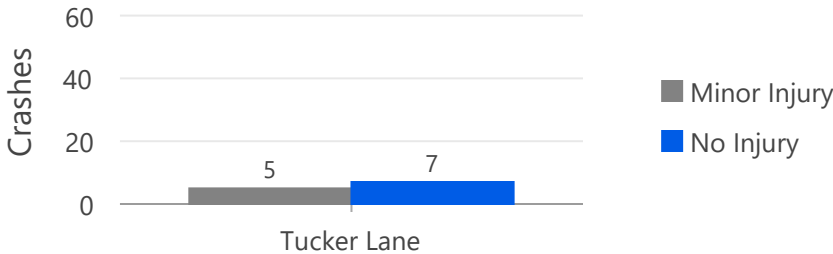
Crash Mode

- Vehicle(s) Only

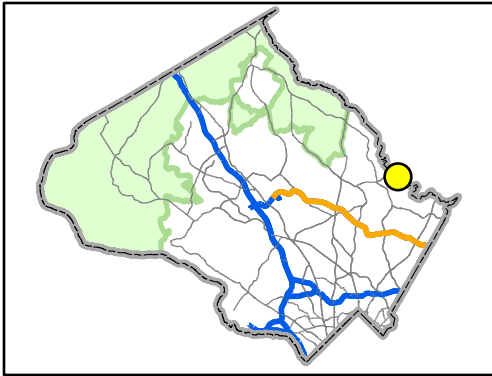
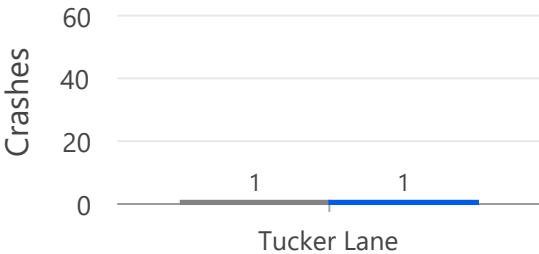
Road Length: 1 miles
 Bicyclists Involved: 0
 Pedestrians Involved: 0

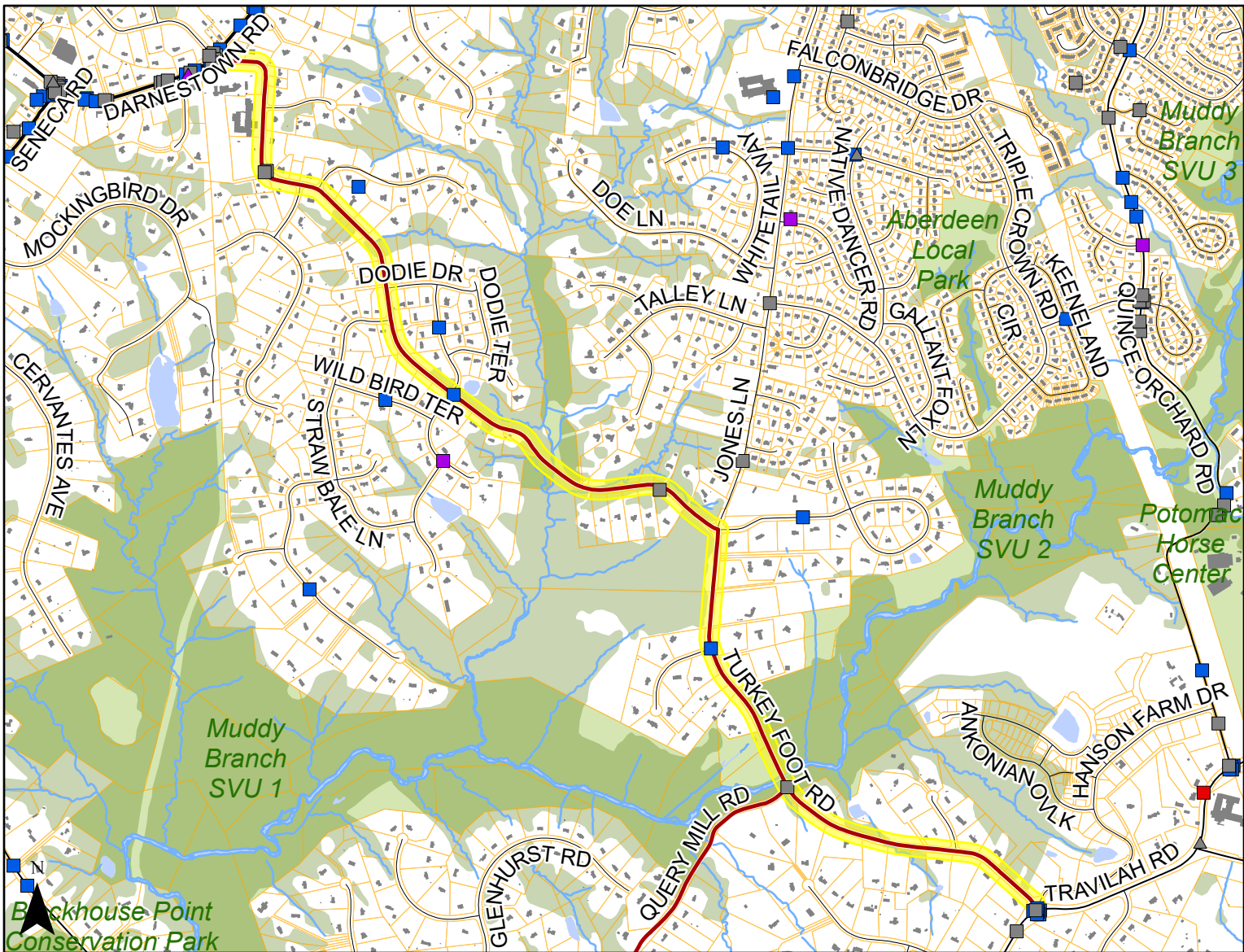


Crash Type (All Crashes)



Crash Type (Non-Intersection)





Turkey Foot Road

Legend

- Rustic Road
- 100.5-Foot Buffer
- Property Line
- Building Footprints
- Forest (2015)
- Park

Crash Mode

- △ Bicycle Involved
- Vehicle(s) Only

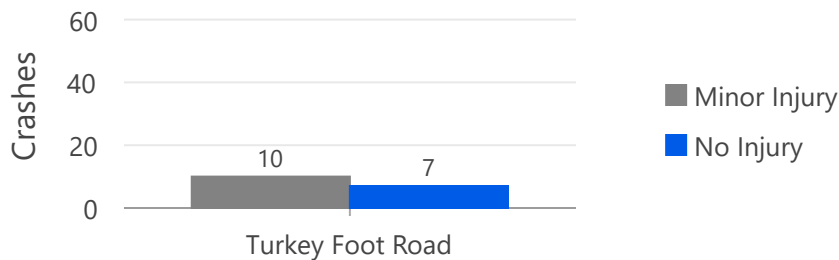
Road Length: 2.67 miles

Bicyclists Involved: 0

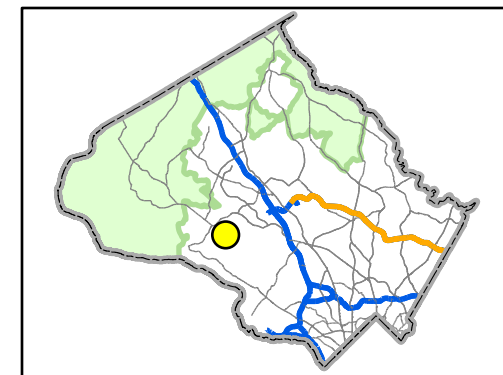
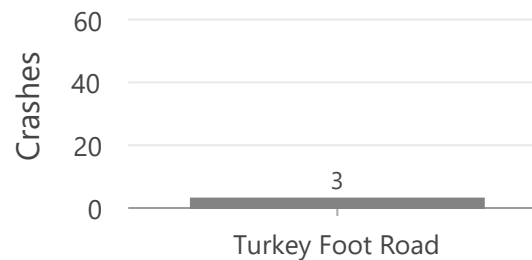
Pedestrians Involved: 0

0 3,480 Feet

Crash Type (All Crashes)



Crash Type (Non-Intersection)





Violettes Lock Road

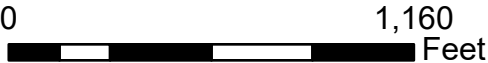
Legend

- Rustic Road
- 100.5-Foot Buffer
- Property Line
- Building Footprints
- Forest (2015)
- Park

Crash Mode

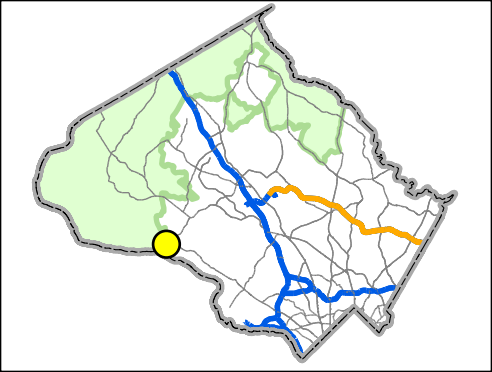
- Vehicle(s) Only

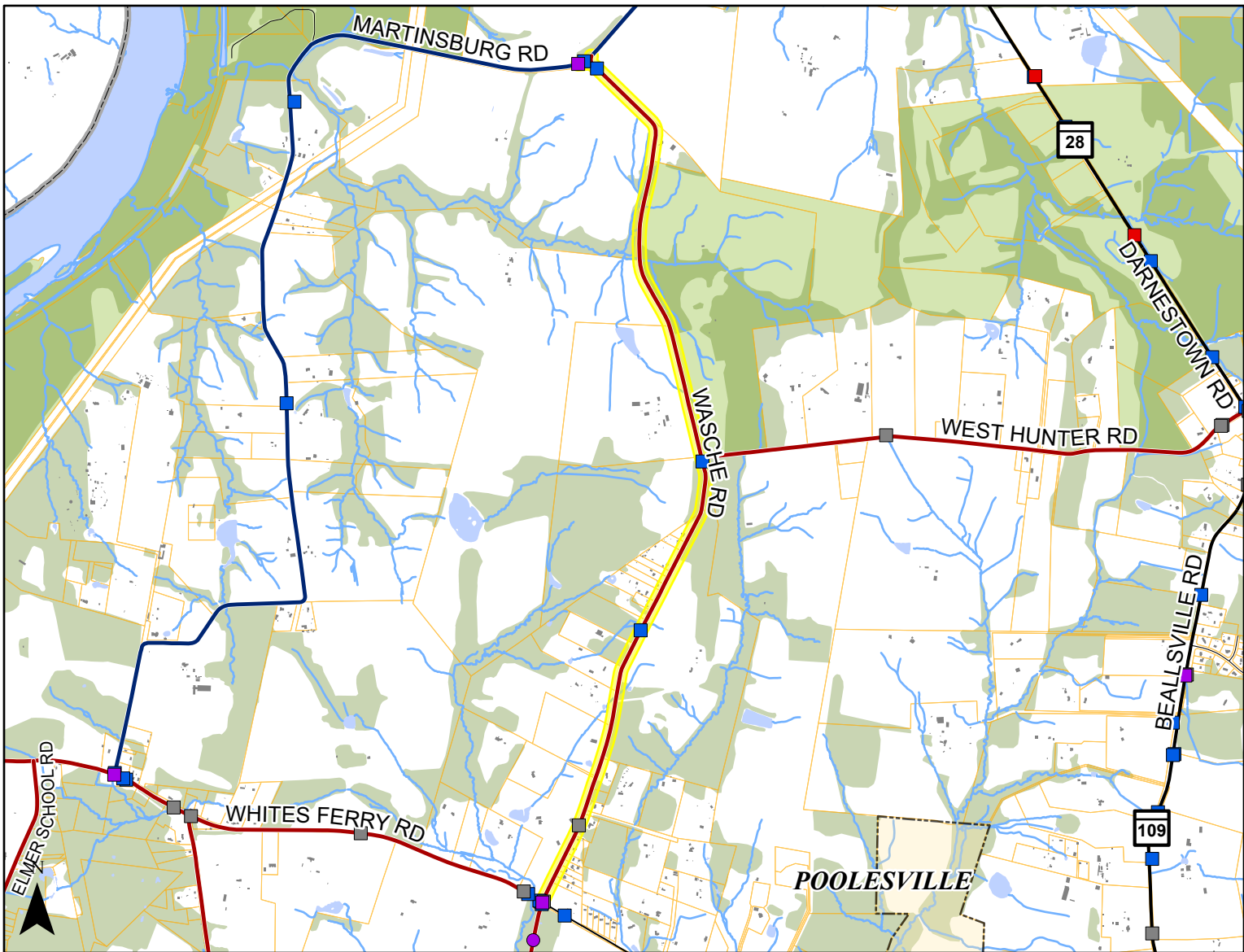
Road Length: 0.58 miles
Bicyclists Involved: 0
Pedestrians Involved: 0



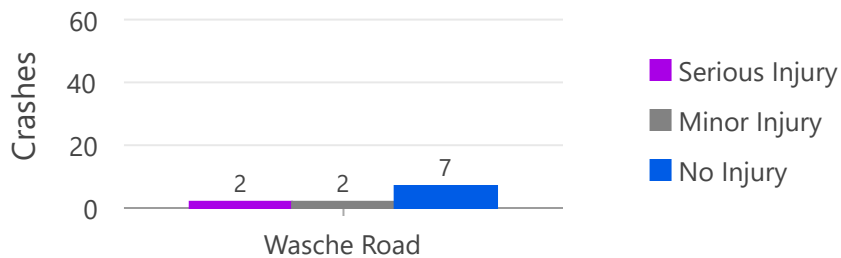
No Crashes

No Non-Intersection
Crashes

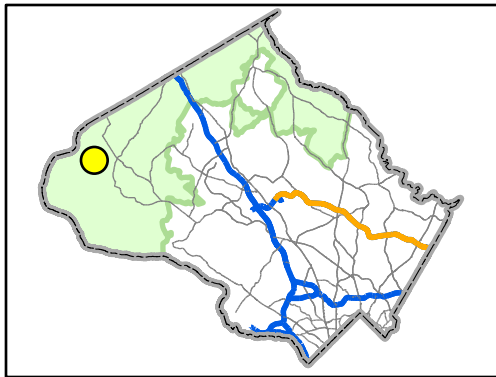
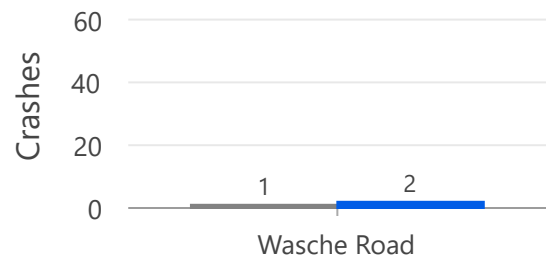


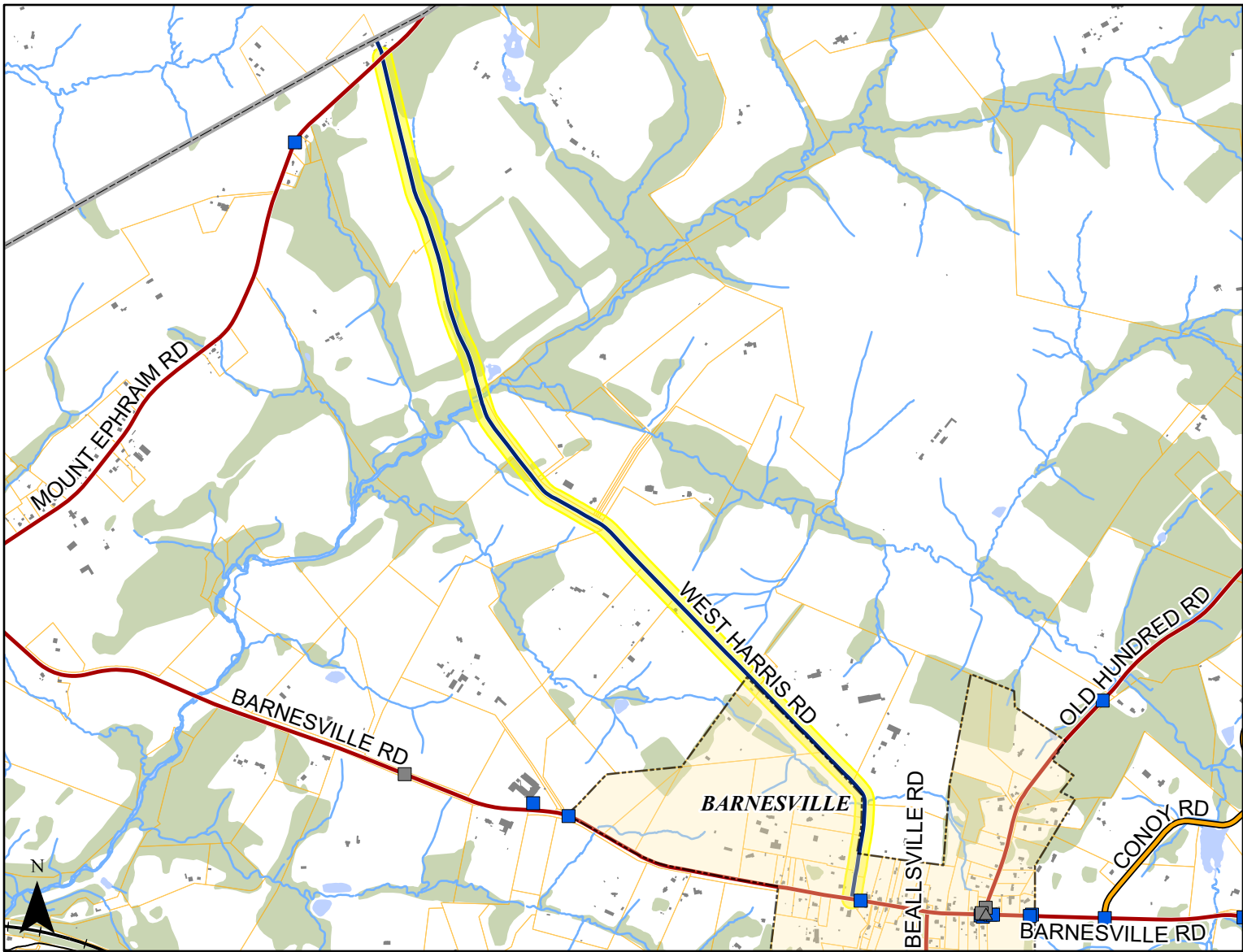


Crash Type (All Crashes)

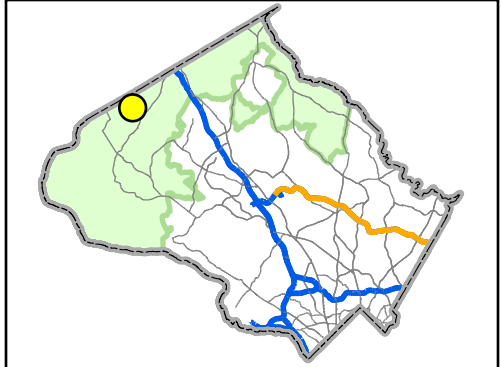



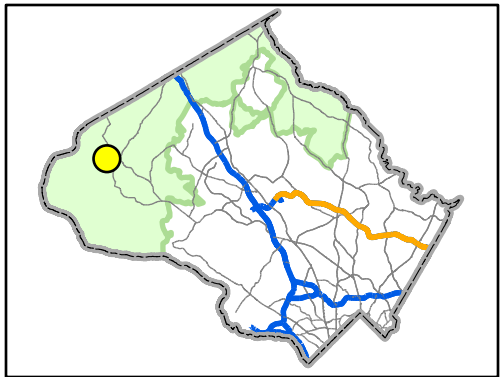
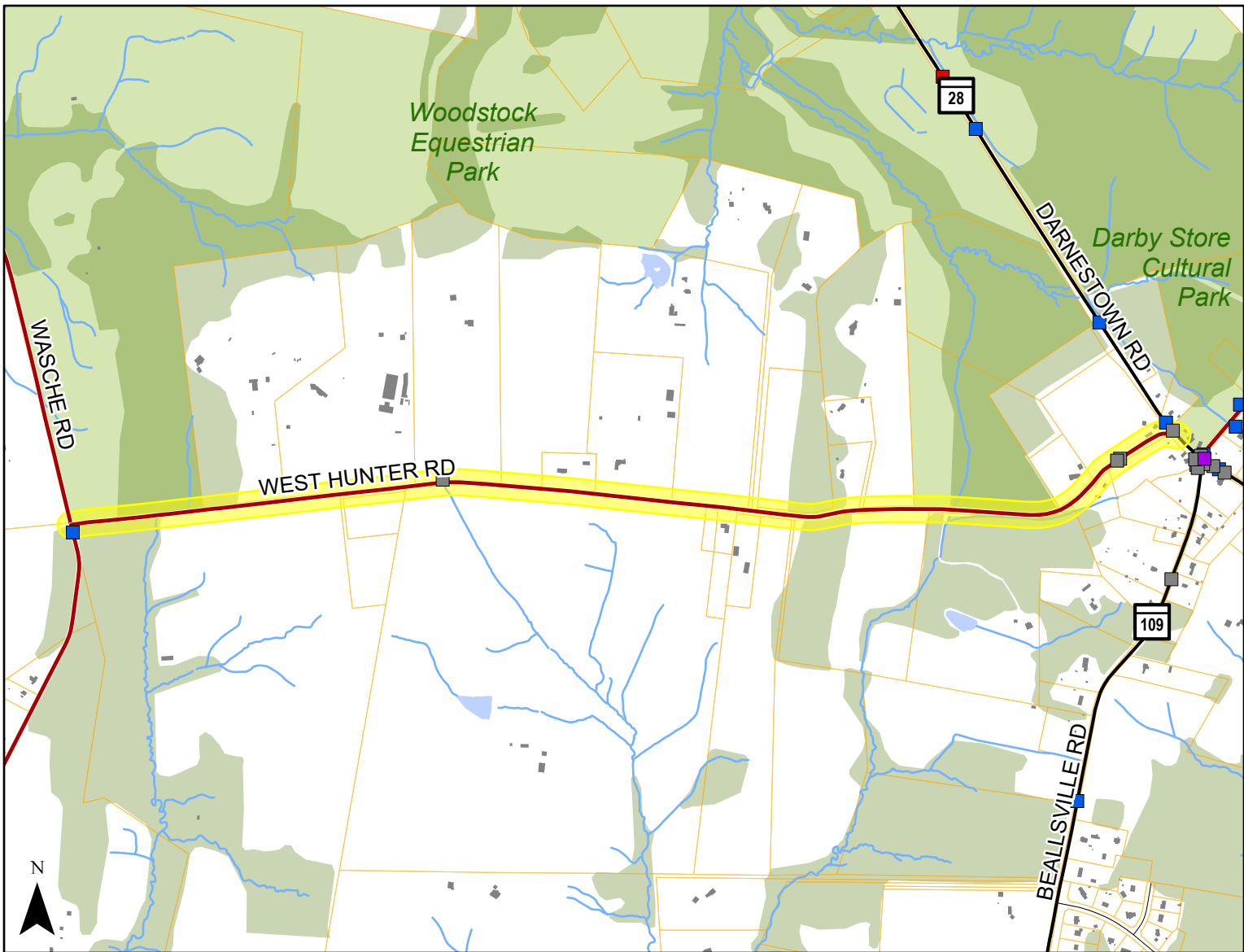
Crash Type (Non-Intersection)

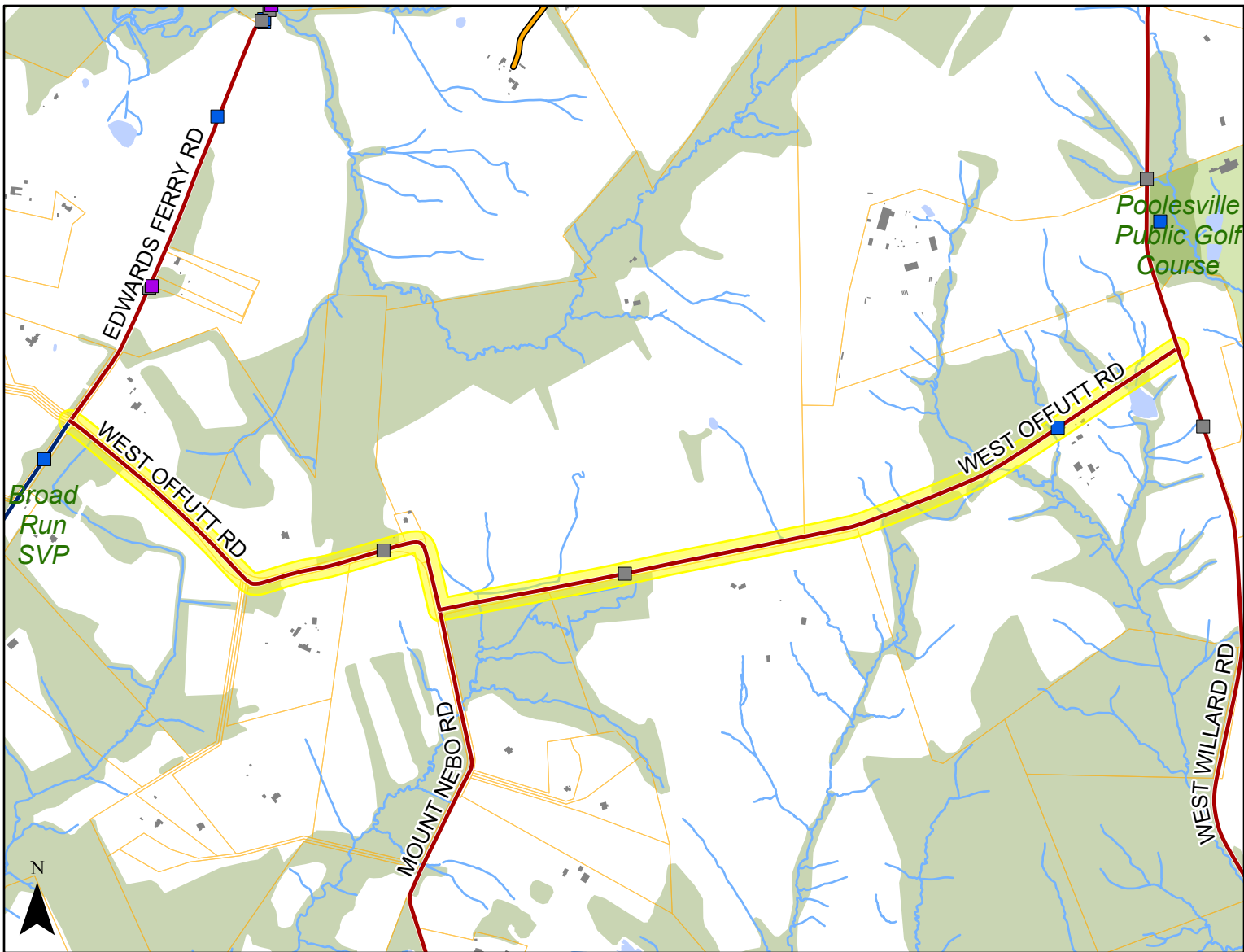




Road Length: 2.08 miles
 Bicyclists Involved: 0
 Pedestrians Involved: 0







West Offutt Road

Legend

- Exceptional Rustic Road
- Rustic Road
- Nominated Rustic Road
- 100.5-Foot Buffer
- Property Line
- Building Footprints
- Forest (2015)
- Park

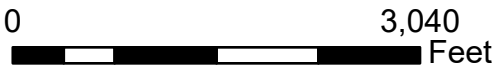
Crash Mode

- Vehicle(s) Only

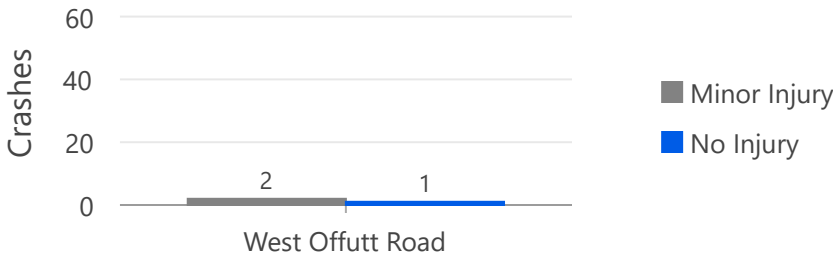
Road Length: 2.23 miles

Bicyclists Involved: 0

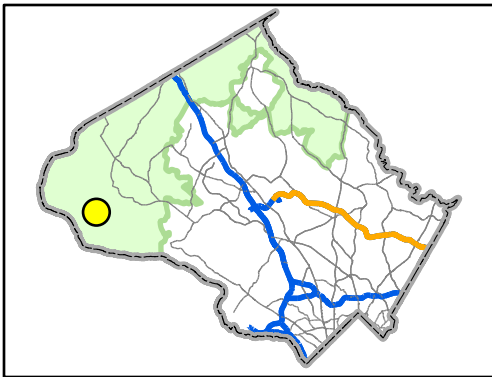
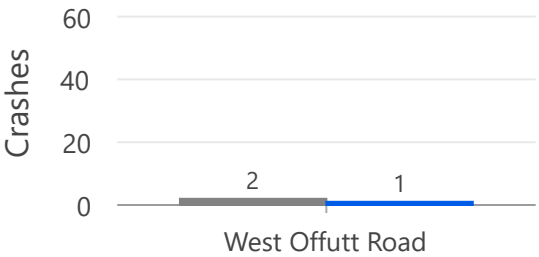
Pedestrians Involved: 0

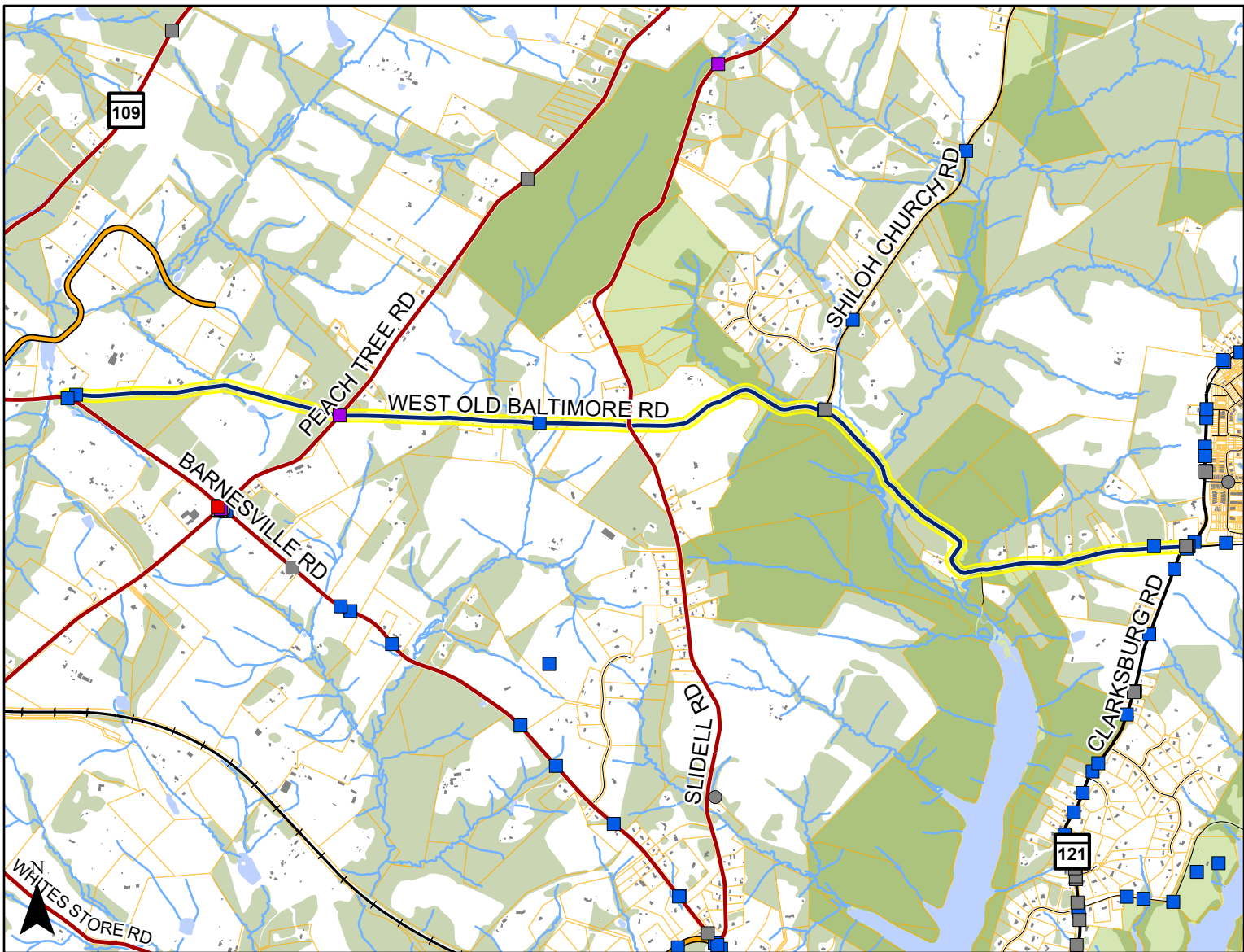


Crash Type (All Crashes)



Crash Type (Non-Intersection)





West Old Baltimore Road

Legend

- Exceptional Rustic Road
- Rustic Road
- Nominated Rustic Road
- 100.5-Foot Buffer
- Property Line
- Building Footprints
- Forest (2015)
- Park

Crash Mode

- △ Bicycle Involved
- Pedestrian Involved
- Vehicle(s) Only

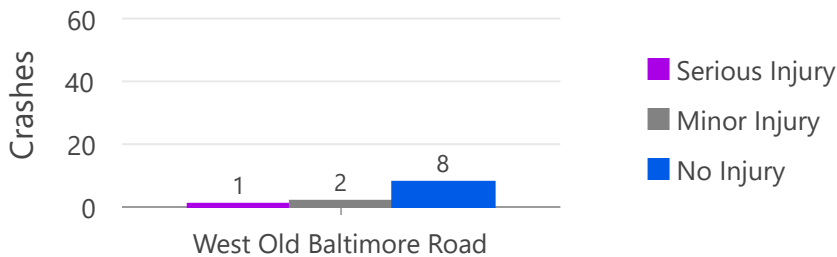
Road Length: 3.99 miles

Bicyclists Involved: 0

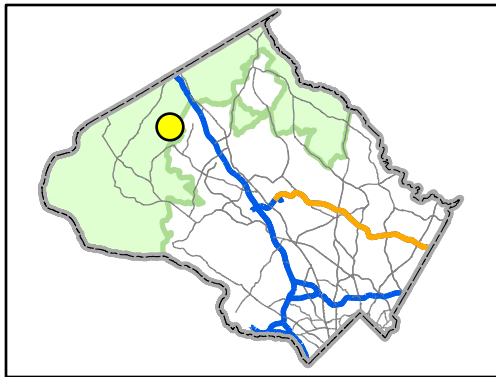
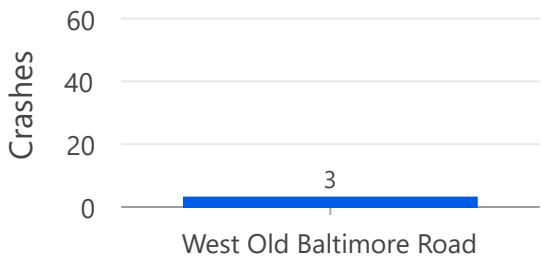
Pedestrians Involved: 0

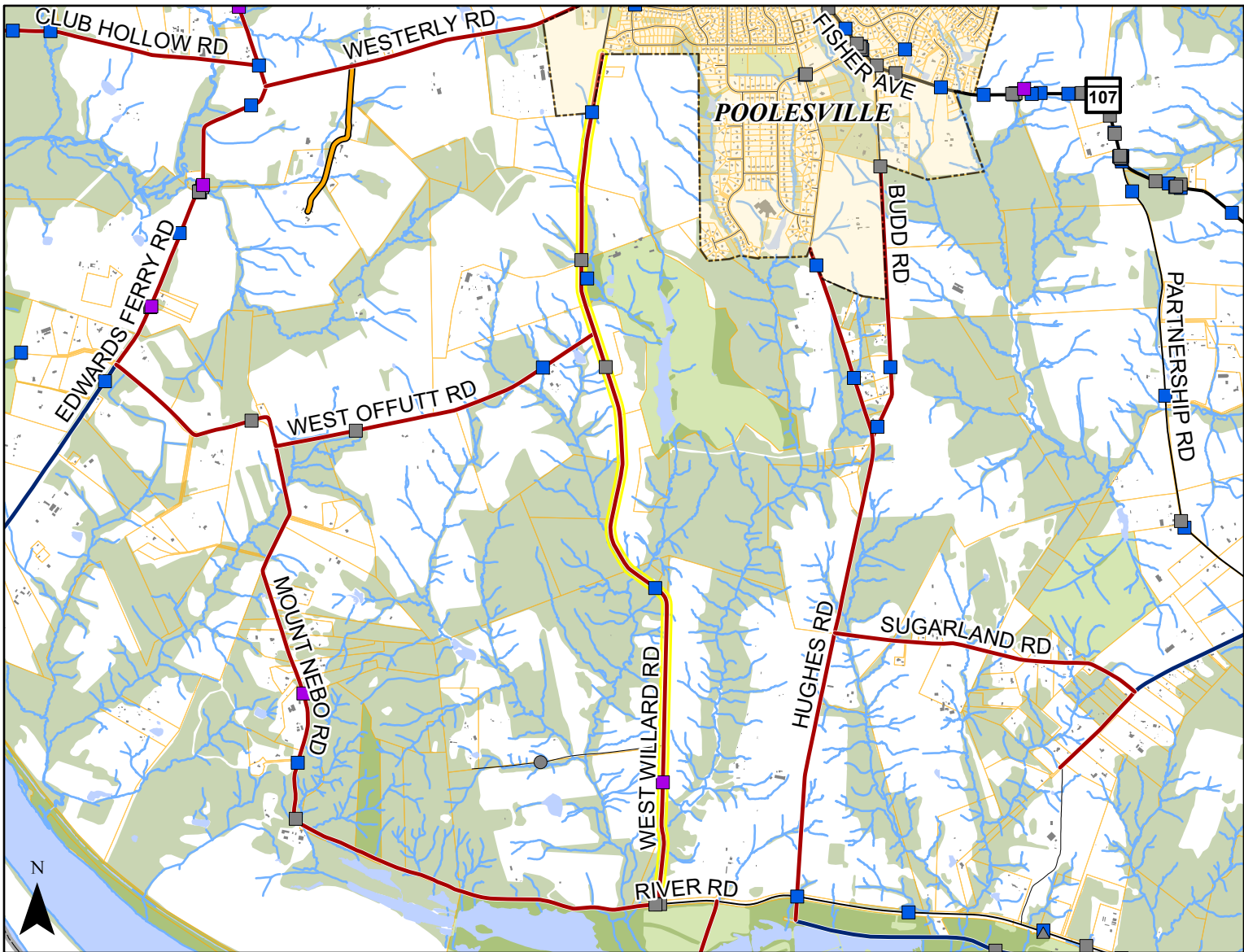
0 4,000 Feet

Crash Type (All Crashes)

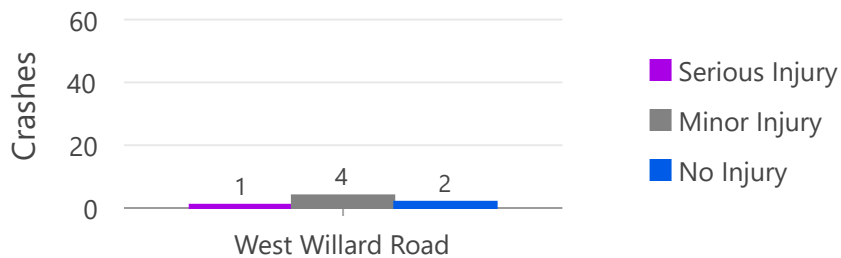


Crash Type (Non-Intersection)

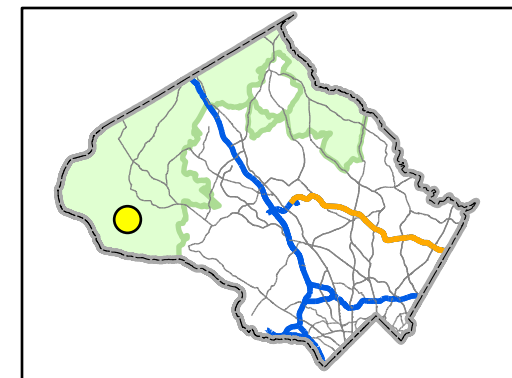
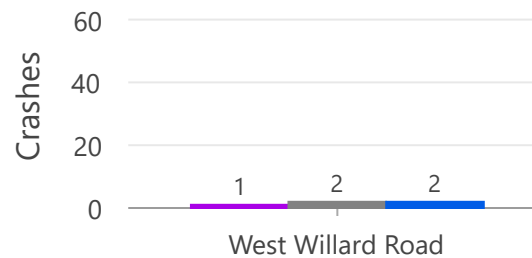


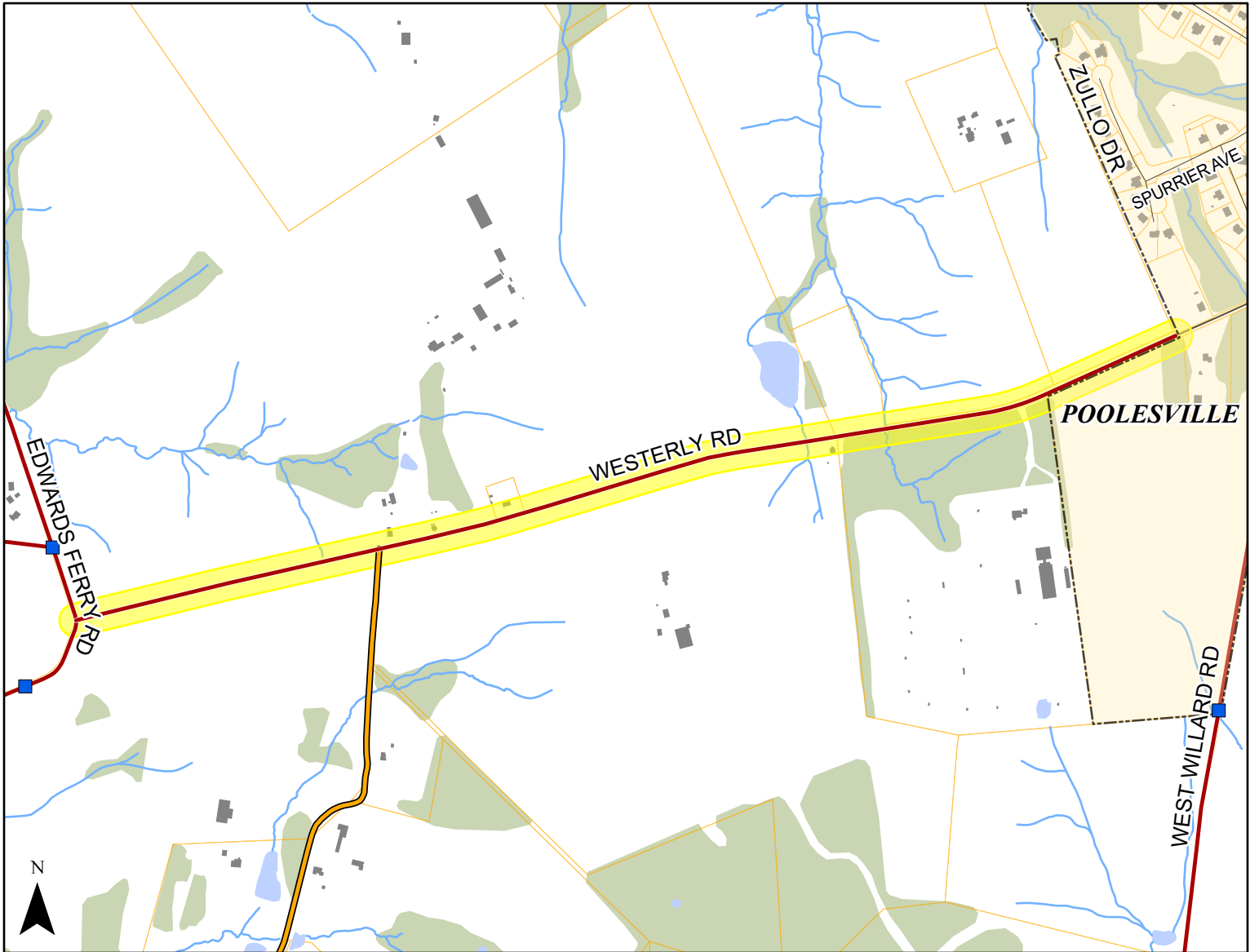


Crash Type (All Crashes)



Crash Type (Non-Intersection)





Westerly Road


Legend

- Rustic Road
- Nominated Rustic Road
- 100.5-Foot Buffer
- Municipality Boundaries
- Property Line
- Building Footprints
- Forest (2015)

Crash Mode

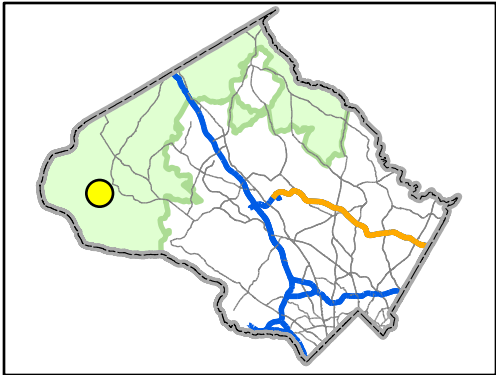
- Vehicle(s) Only

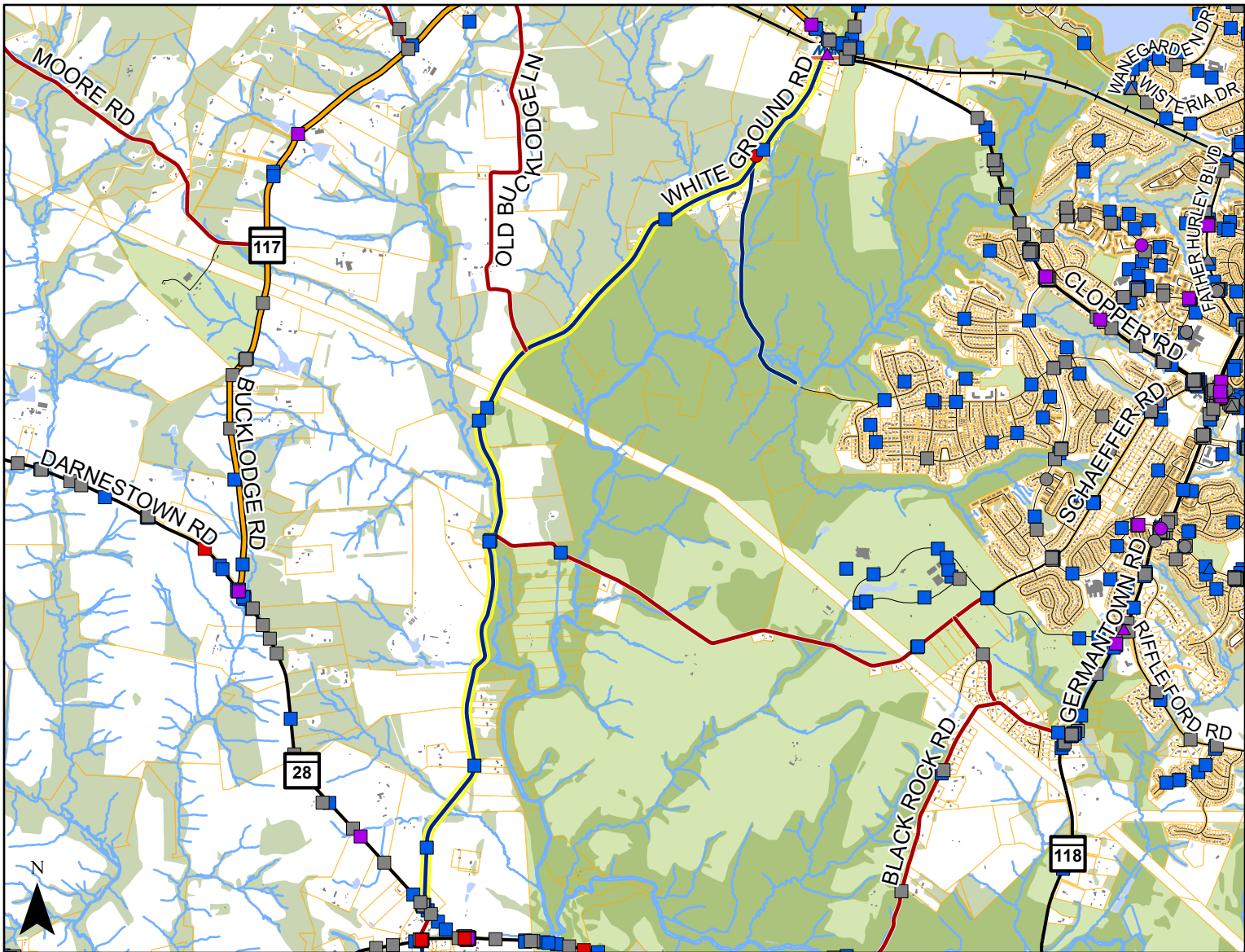
Road Length: 1.31 miles
Bicyclists Involved: 0
Pedestrians Involved: 0



No Crashes

No Non-Intersection
Crashes





White Ground Road

Legend

- Exceptional Rustic Road
- Rustic Road
- Nominated Rustic Road
- 100.5-Foot Buffer
- Property Line
- Building Footprints
- Forest (2015)
- Park

Crash Mode

- △ Bicycle Involved
- Pedestrian Involved
- Vehicle(s) Only

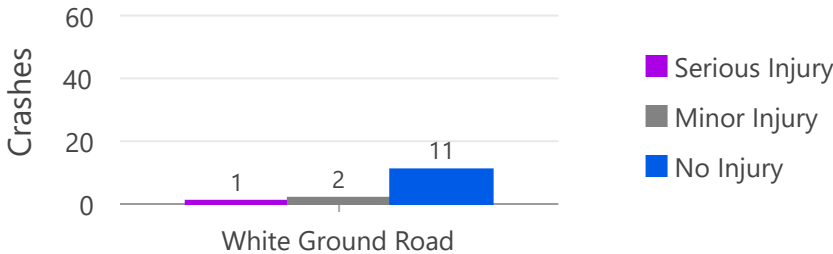
Road Length: 4.49 miles

Bicyclists Involved: 1

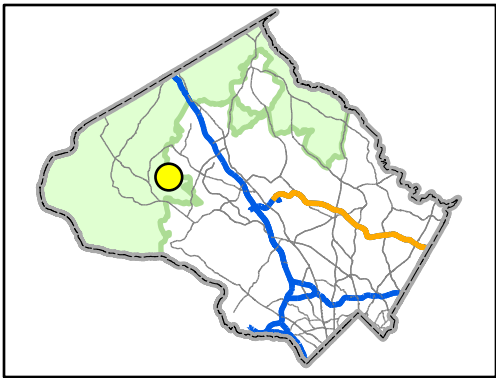
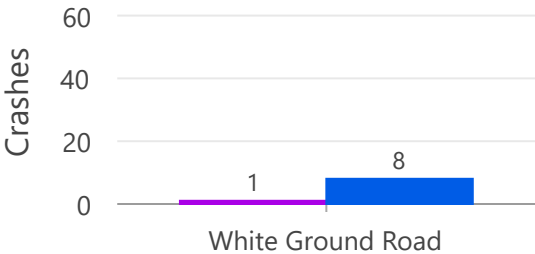
Pedestrians Involved: 0

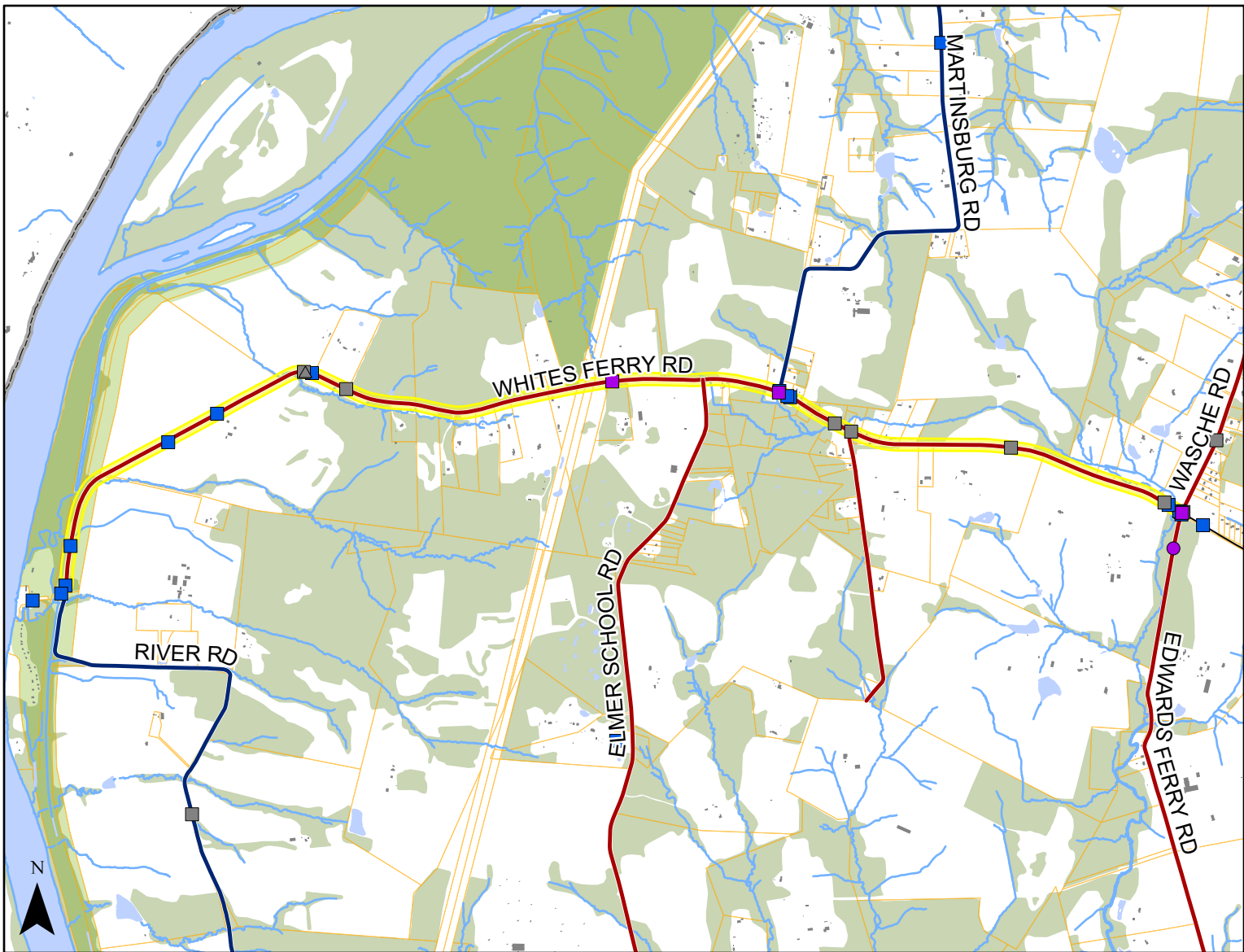
0 4,000 Feet

Crash Type (All Crashes)



Crash Type (Non-Intersection)





Whites Ferry Road

Legend

- Exceptional Rustic Road
- Rustic Road
- 100.5-Foot Buffer
- Property Line
- Building Footprints
- Forest (2015)
- Park

Crash Mode

- △ Bicycle Involved
- Pedestrian Involved
- Vehicle(s) Only

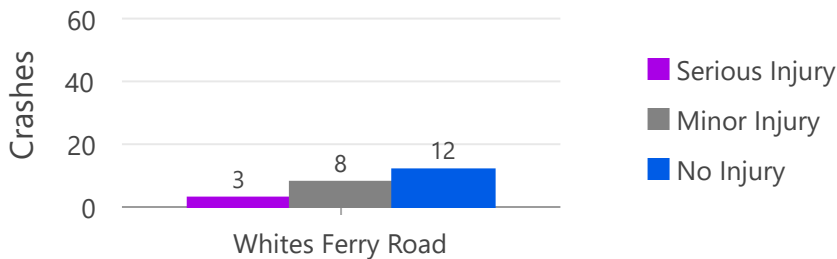
Road Length: 3.93 miles

Bicyclists Involved: 1

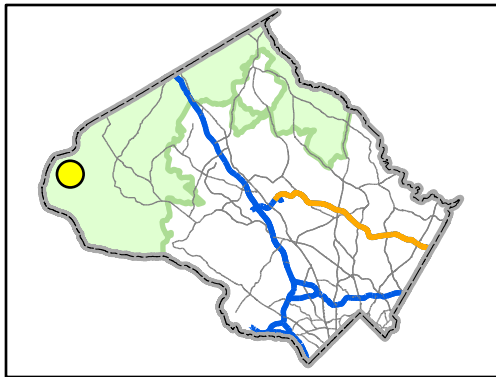
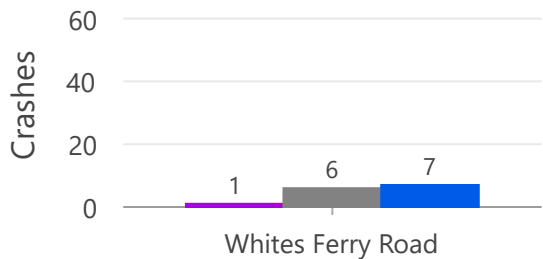
Pedestrians Involved: 0

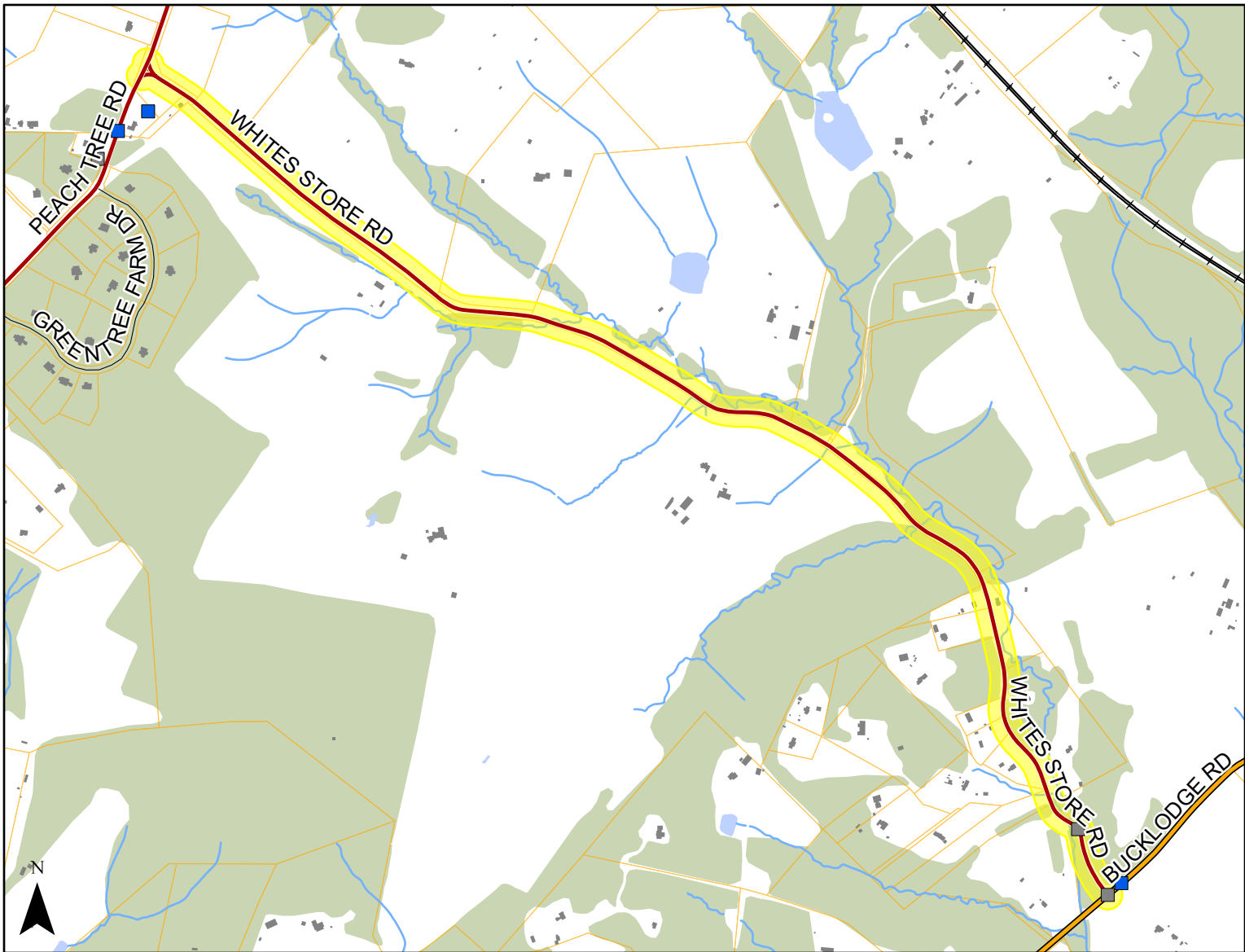
0 4,000 Feet

Crash Type (All Crashes)



Crash Type (Non-Intersection)





Whites Store Road

Legend

- Rustic Road
- Nominated Rustic Road
- 100.5-Foot Buffer
- Property Line
- Building Footprints
- Forest (2015)

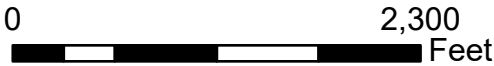
Crash Mode

- Vehicle(s) Only

Road Length: 1.8 miles

Bicyclists Involved: 0

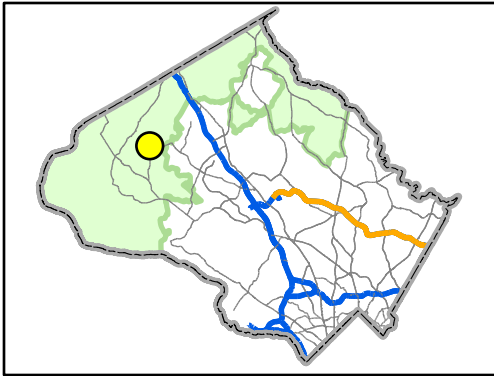
Pedestrians Involved: 0

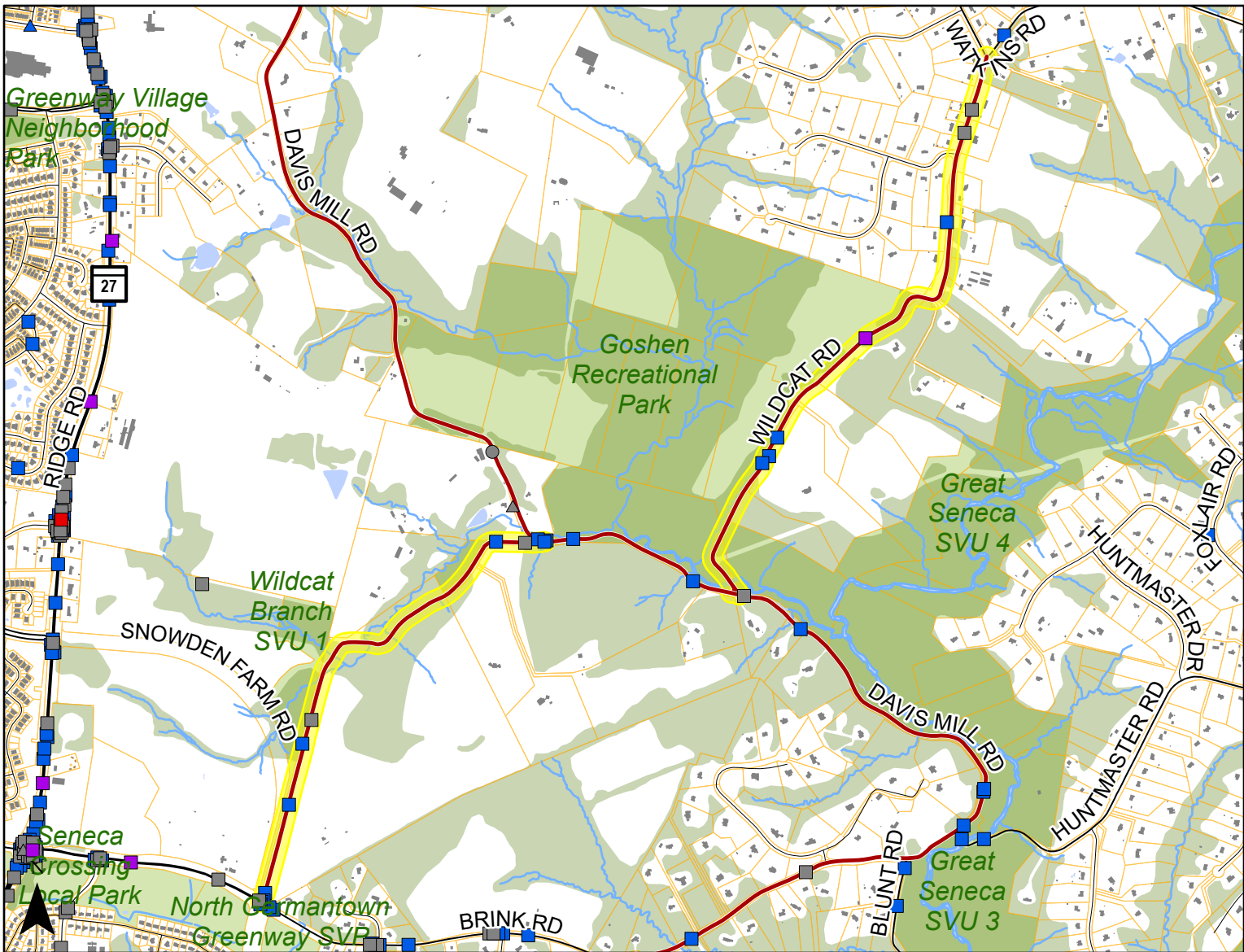


Crash Type (All Crashes)



Crash Type (Non-Intersection)





Wildcat Road

Legend

- Rustic Road
- 100.5-Foot Buffer
- Property Line
- Building Footprints
- Forest (2015)
- Park

Crash Mode

- Bicycle Involved
- Pedestrian Involved
- Vehicle(s) Only

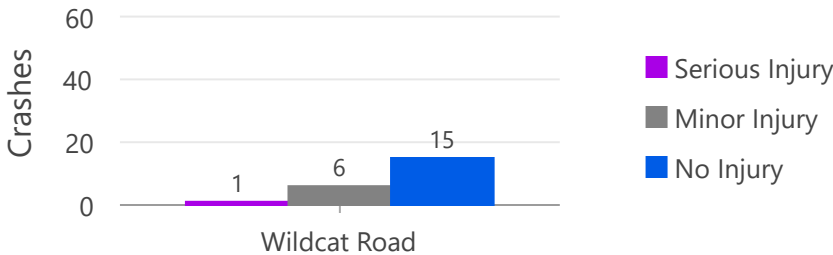
Road Length: 2.32 miles

Bicyclists Involved: 0

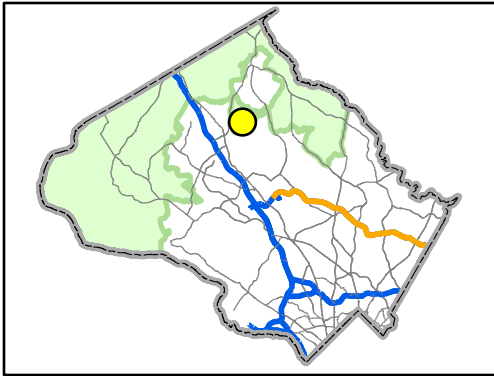
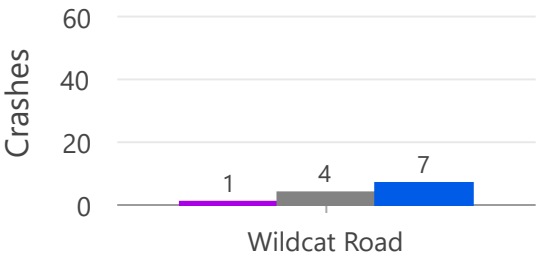
Pedestrians Involved: 0

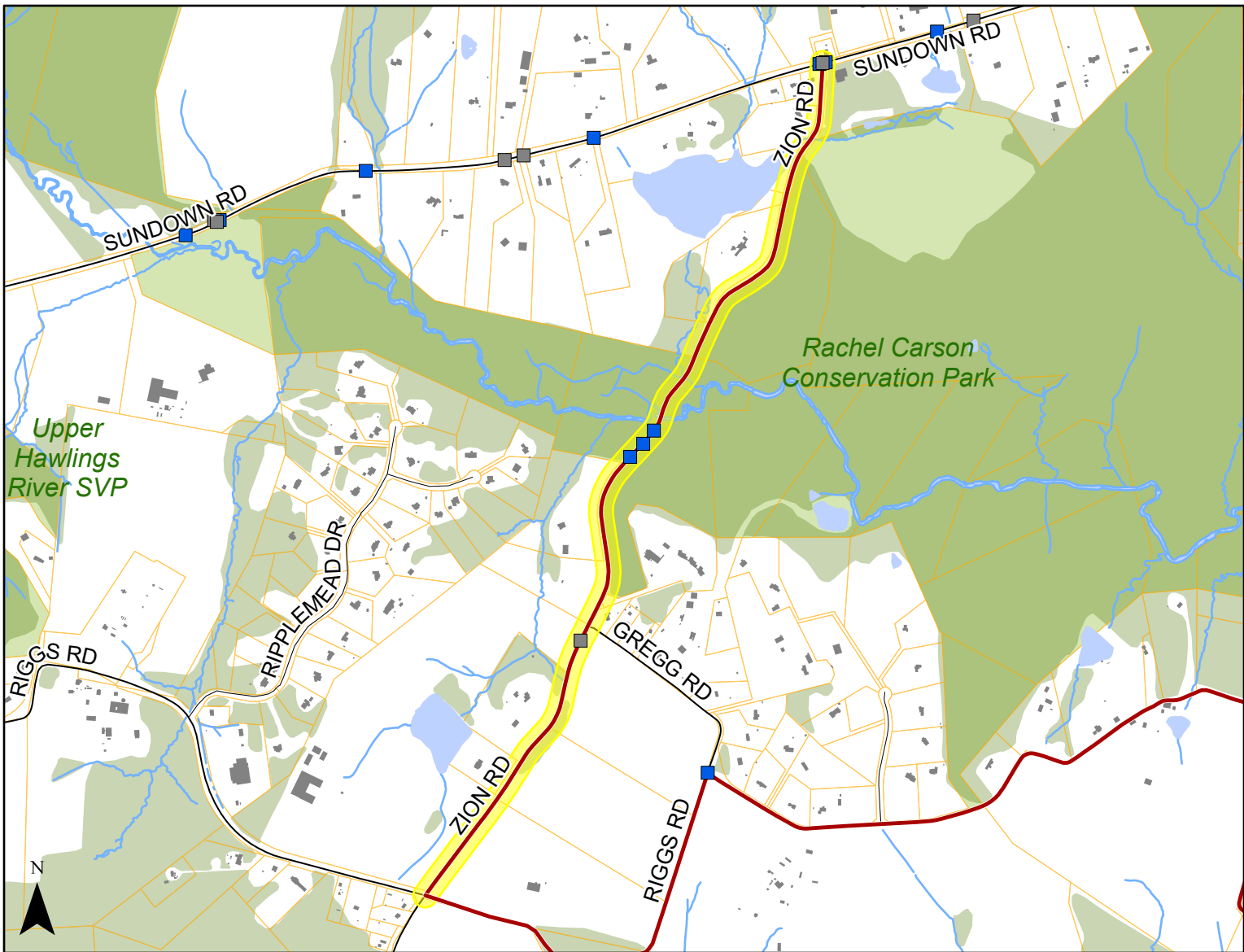
0 3,440 Feet

Crash Type (All Crashes)



Crash Type (Non-Intersection)





Zion Road


Legend

- Rustic Road
- 100.5-Foot Buffer
- Property Line
- Building Footprints
- Forest (2015)
- Park

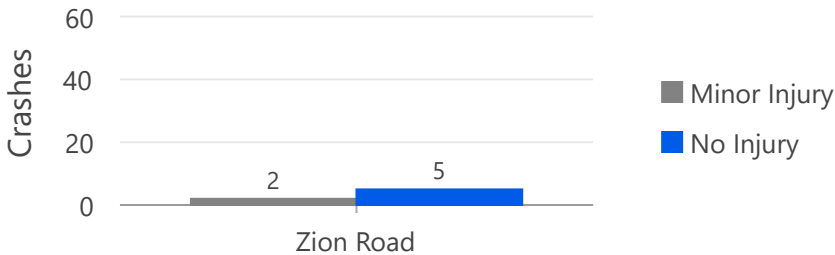
Crash Mode

- Vehicle(s) Only

Road Length: 1.53 miles
Bicyclists Involved: 0
Pedestrians Involved: 0



Crash Type (All Crashes)



Crash Type (Non-Intersection)

