



Rustic Roads Functional Master Plan Update
Part 2A: Crash Maps for Existing Rustic Roads
Avoca Lane through Moore Road

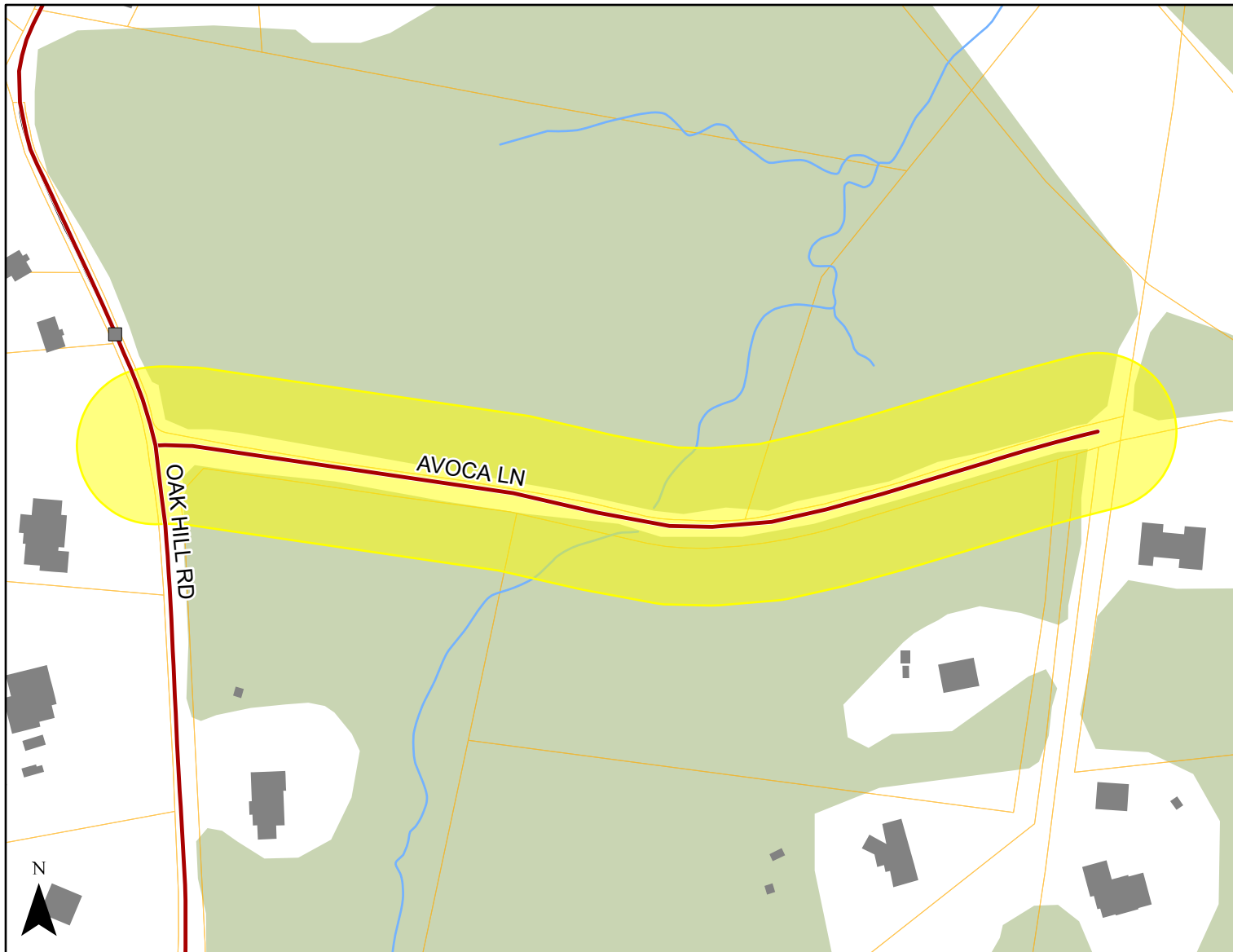
Avoca Lane

Legend

-  Rustic Road
-  100.5-Foot Buffer
-  Property Line
-  Building Footprints
-  Forest (2015)

Crash Mode

-  Vehicle(s) Only



Road Length: 0.23 miles

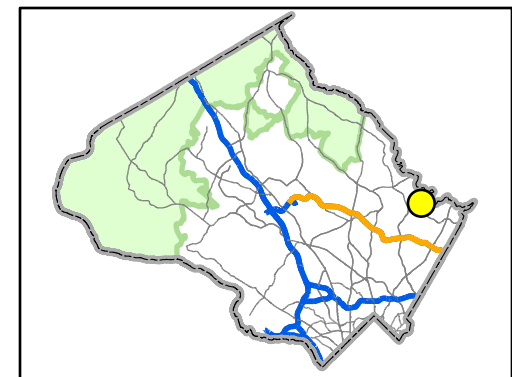
Bicyclists Involved: 0

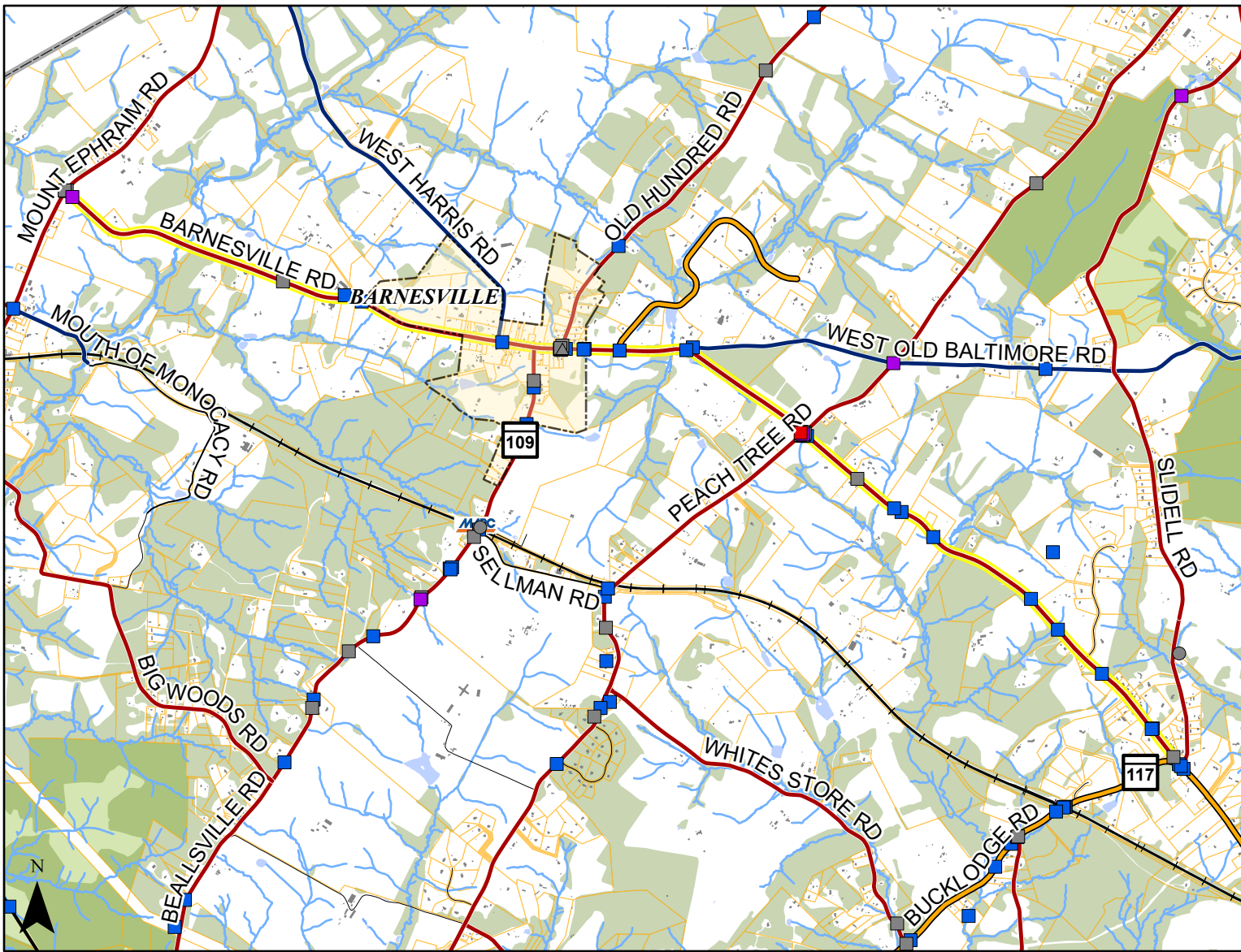
Pedestrians Involved: 0

0 400 Feet

No Crashes

No Non-Intersection
Crashes





Barnesville Road

Legend

- Exceptional Rustic Road
- Rustic Road
- Nominated Rustic Road
- 100.5-Foot Buffer
- Municipality Boundaries
- Property Line
- Building Footprints
- Forest (2015)
- Park

Crash Mode

- △ Bicycle Involved
- Pedestrian Involved
- Vehicle(s) Only

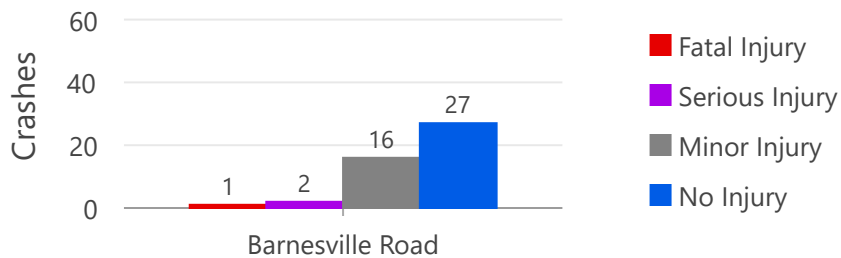
Road Length: 5.57 miles

Bicyclists Involved: 3

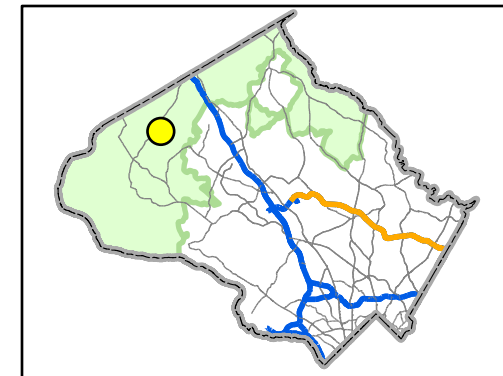
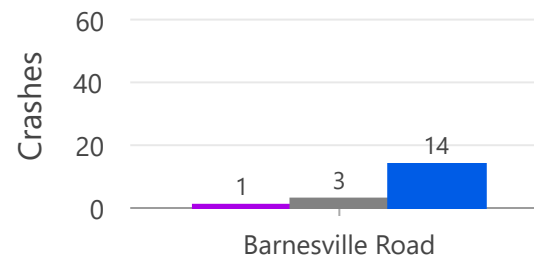
Pedestrians Involved: 0

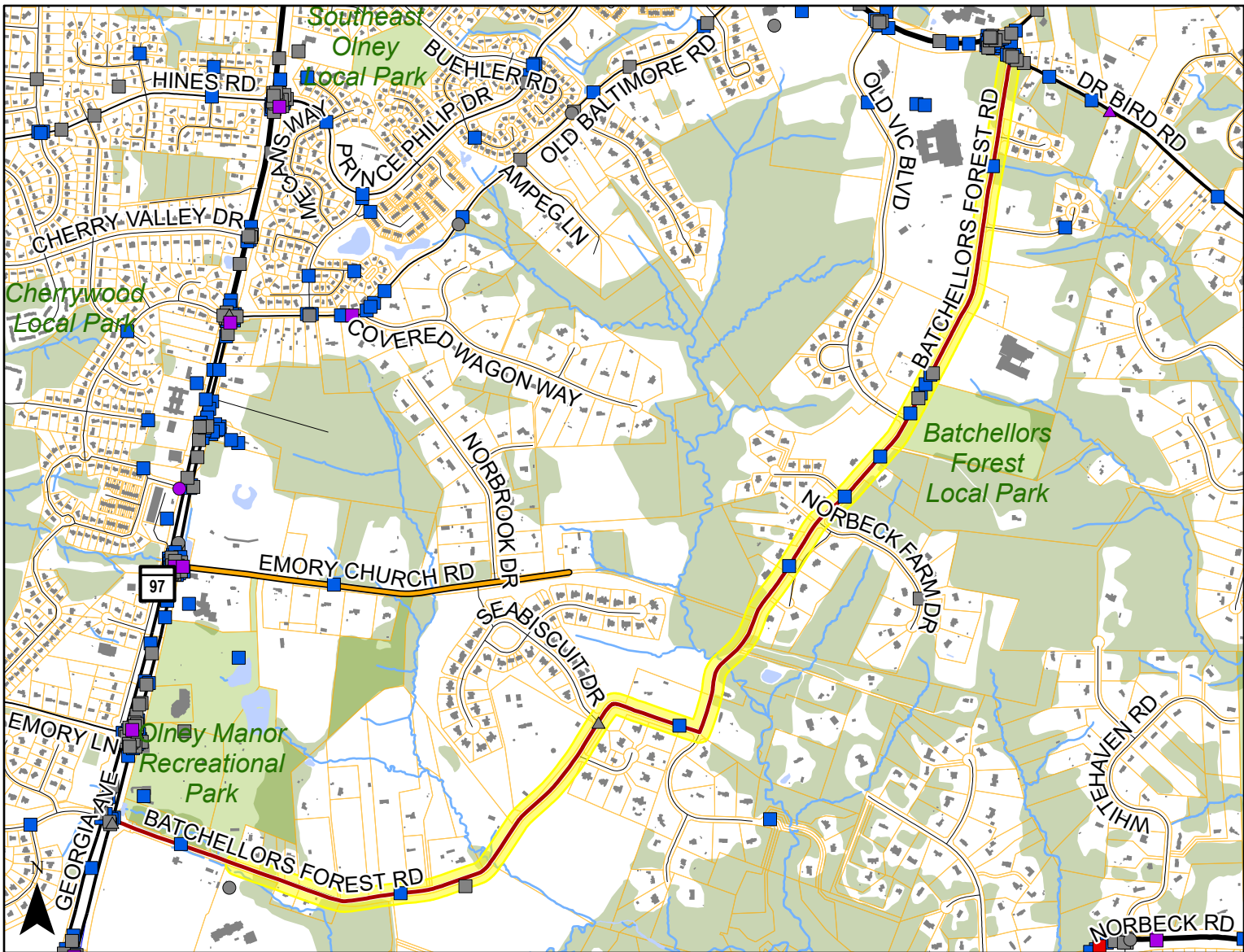
0 4,000
Feet

Crash Type (All Crashes)



Crash Type (Non-Intersection)





Batchellors Forest Road

Legend

- Rustic Road
- Nominated Rustic Road
- 100.5-Foot Buffer
- Property Line
- Building Footprints
- Forest (2015)
- Park


Crash Mode

- △ Bicycle Involved
- Pedestrian Involved
- Vehicle(s) Only

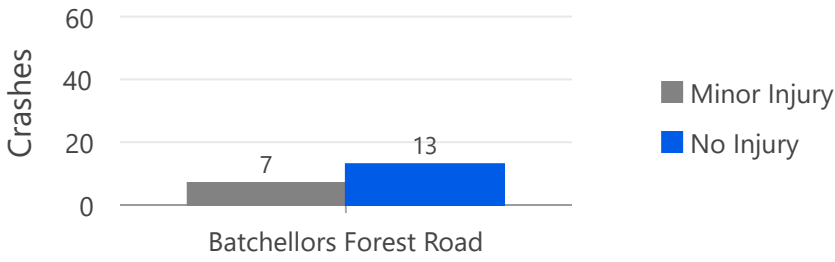
Road Length: 2.38 miles

Bicyclists Involved: 1

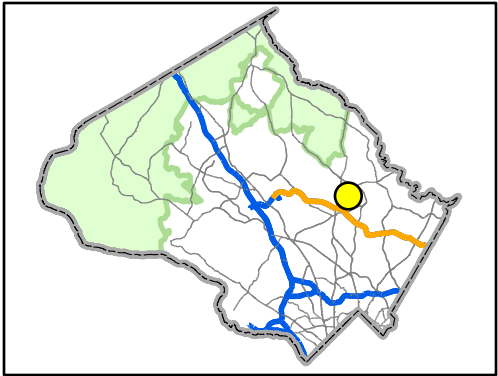
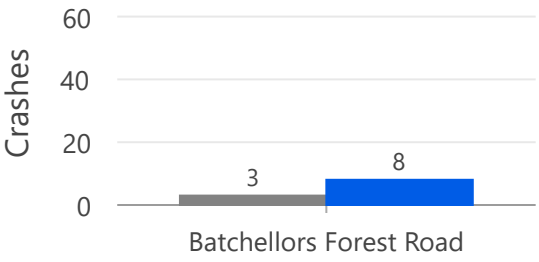
Pedestrians Involved: 0

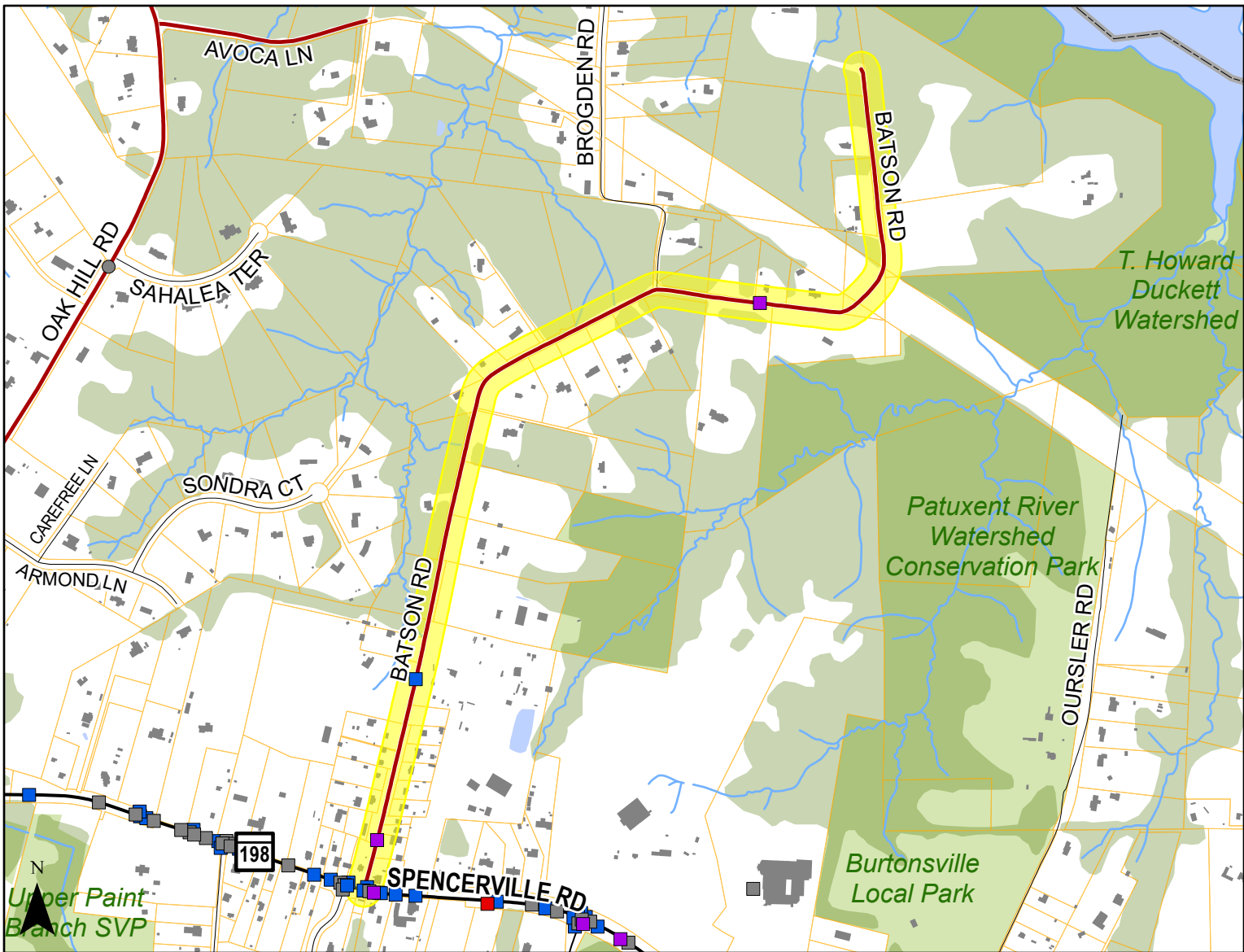


Crash Type (All Crashes)



Crash Type (Non-Intersection)





Batson Road

Legend

- Rustic Road
- 100.5-Foot Buffer
- Property Line
- Building Footprints
- Forest (2015)
- Park

Crash Mode

- Pedestrian Involved
- Vehicle(s) Only

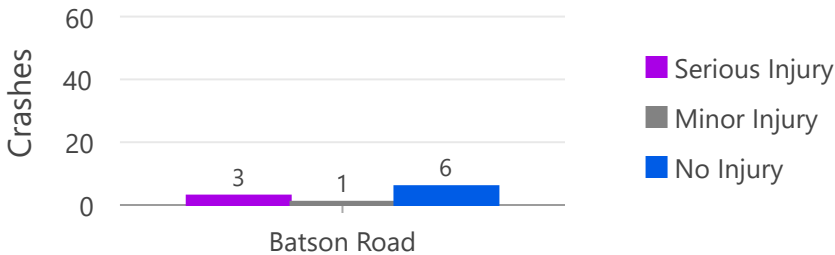
Road Length: 1.27 miles

Bicyclists Involved: 0

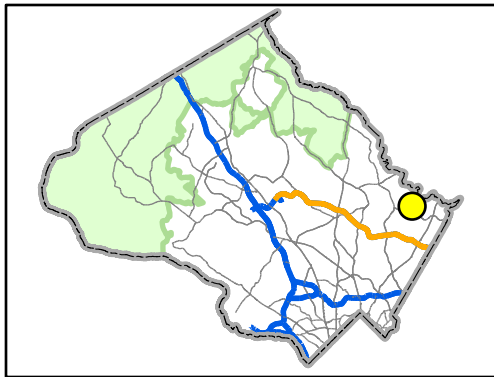
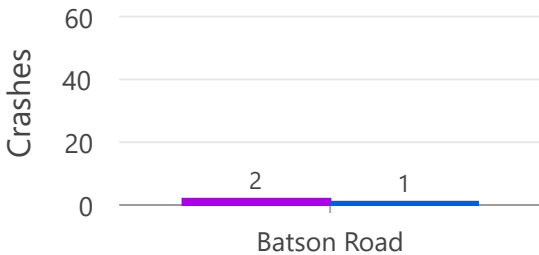
Pedestrians Involved: 0

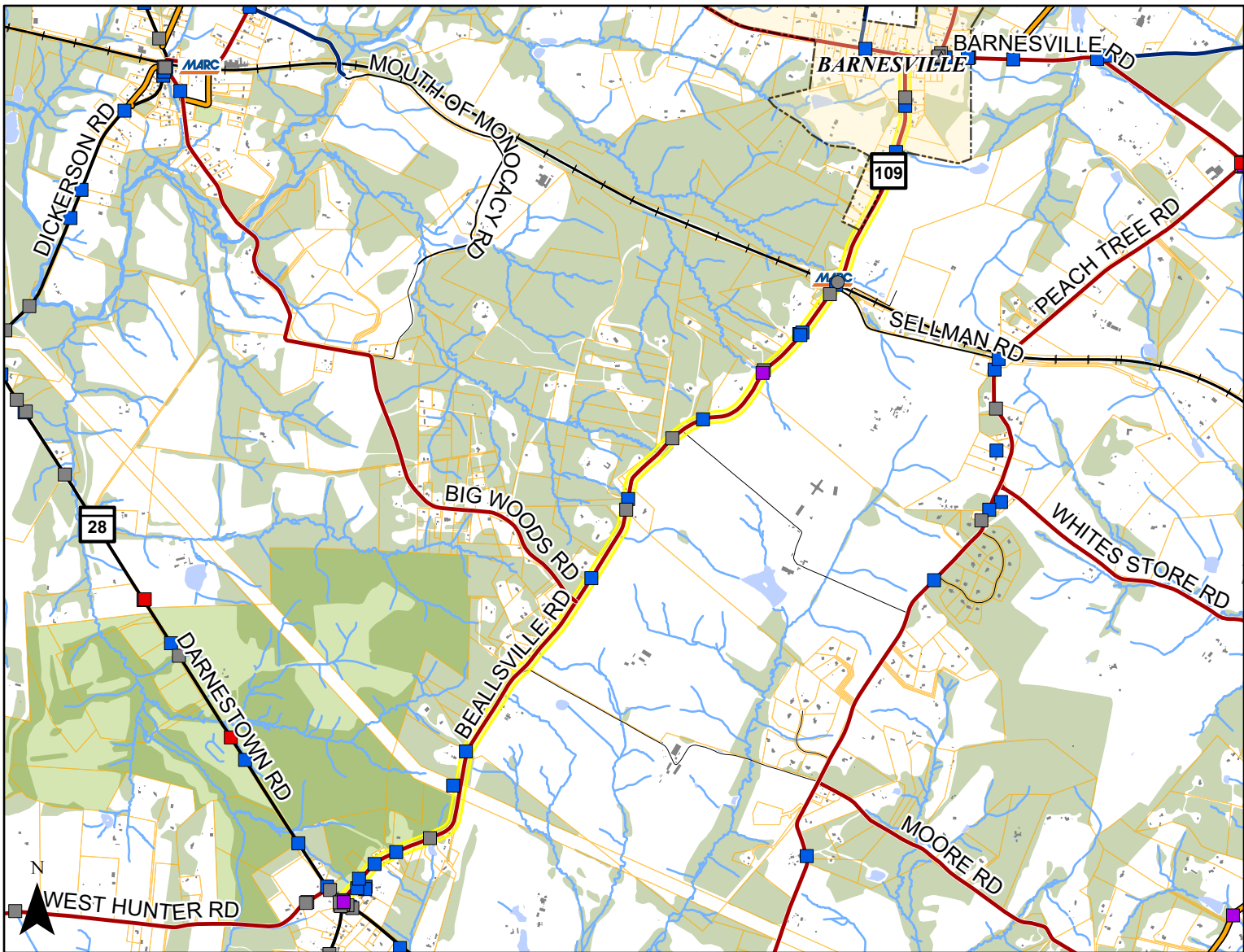


Crash Type (All Crashes)



Crash Type (Non-Intersection)





Beallsville Road (MD 109)

Legend

- Exceptional Rustic Road
- Rustic Road
- Nominated Rustic Road
- 100.5-Foot Buffer
- Municipality Boundaries
- Property Line
- Building Footprints
- Forest (2015)
- Park

Crash Mode

- Bicycle Involved
- Pedestrian Involved
- Vehicle(s) Only

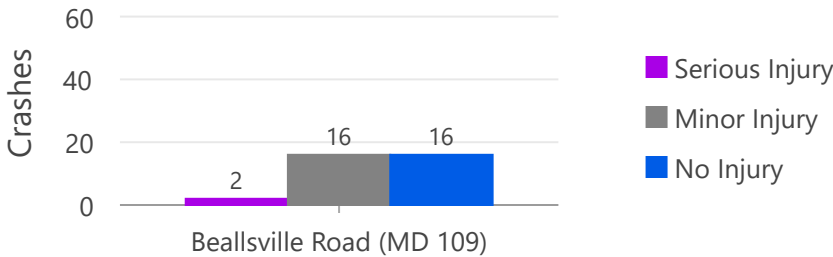
Road Length: 3.61 miles

Bicyclists Involved: 0

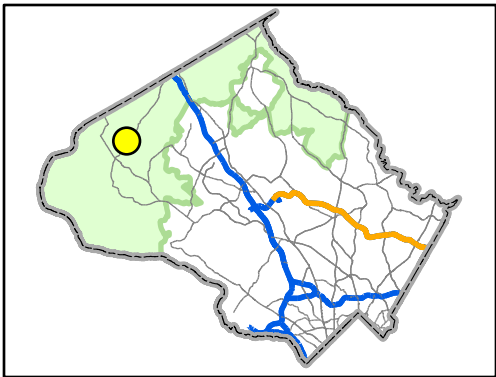
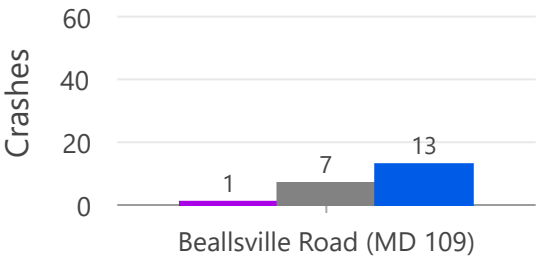
Pedestrians Involved: 1

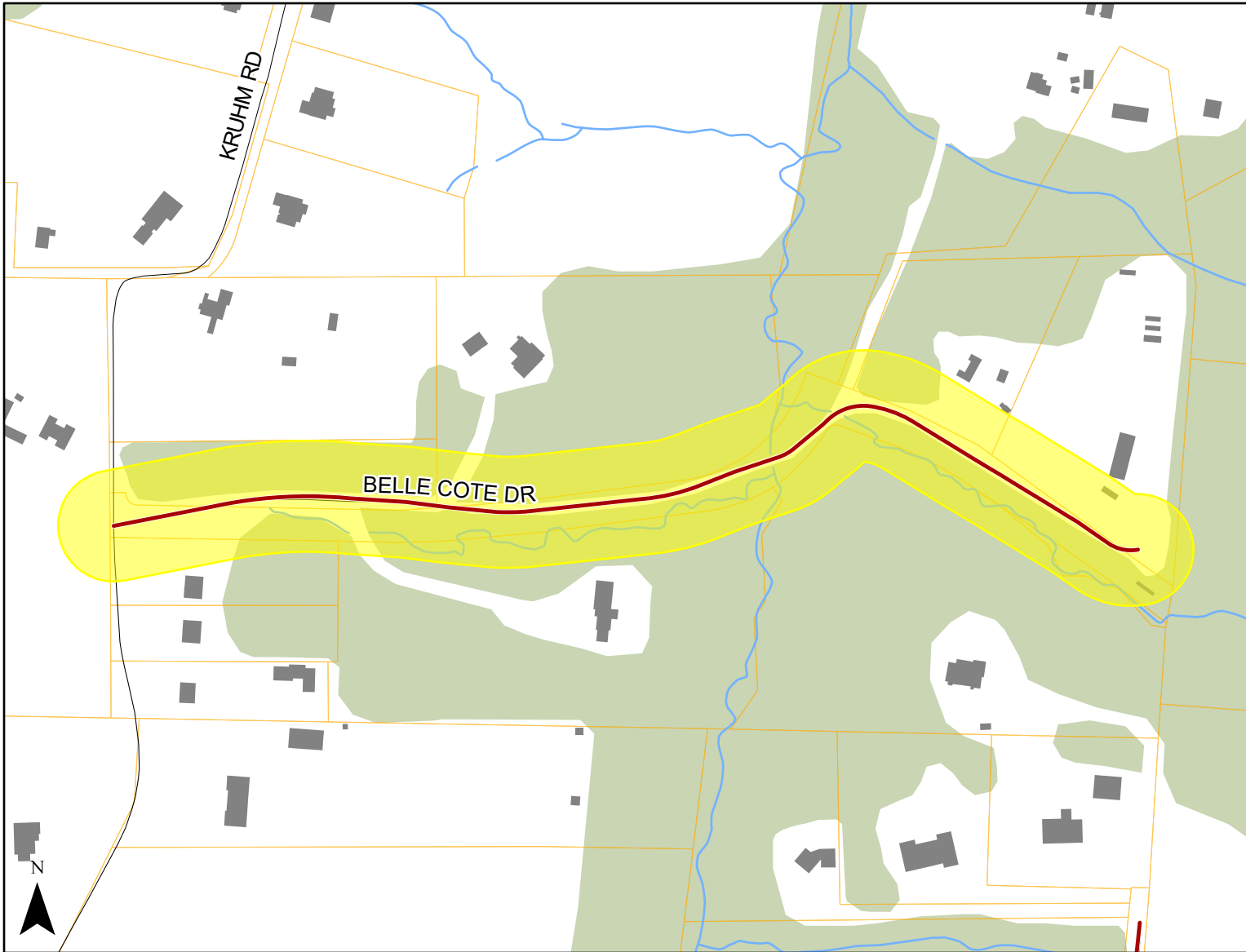
0 4,000 Feet

Crash Type (All Crashes)



Crash Type (Non-Intersection)





Belle Cote Drive

Legend

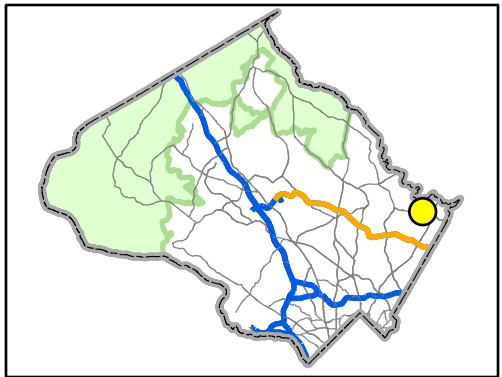
- Rustic Road
- 100.5-Foot Buffer
- Property Line
- Building Footprints
- Forest (2015)

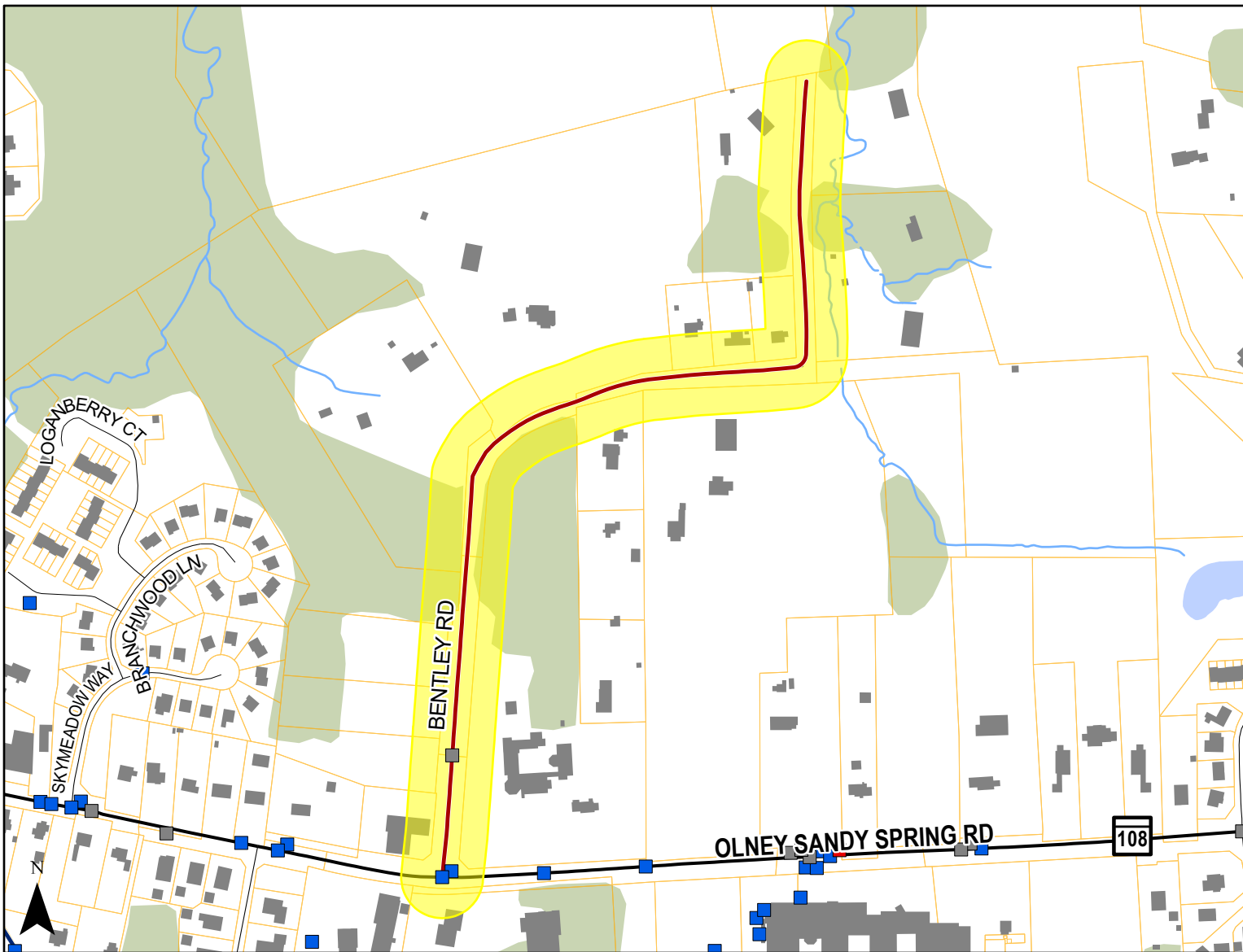
Road Length: 0.37 miles
Bicyclists Involved: 0
Pedestrians Involved: 0

0 600 Feet

No Crashes

No Non-Intersection
Crashes





Bentley Road

Legend

- Exceptional Rustic Road
- Rustic Road
- 100.5-Foot Buffer
- Property Line
- Building Footprints
- Forest (2015)

Crash Mode

- Vehicle(s) Only

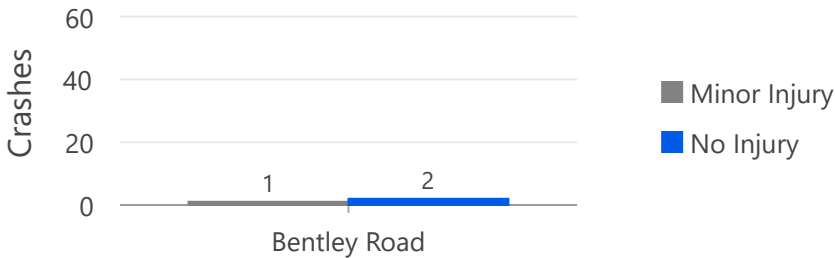
Road Length: 0.49 miles

Bicyclists Involved: 0

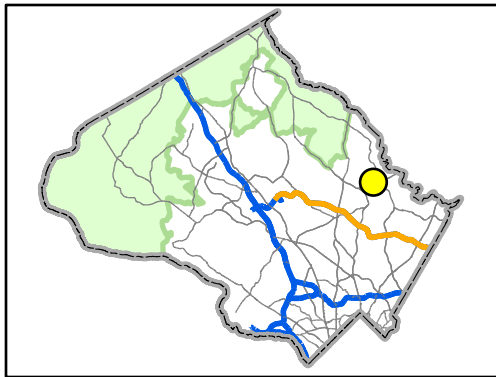
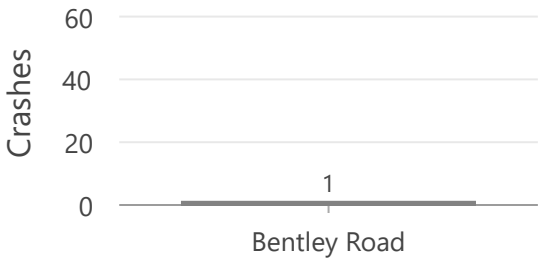
Pedestrians Involved: 0

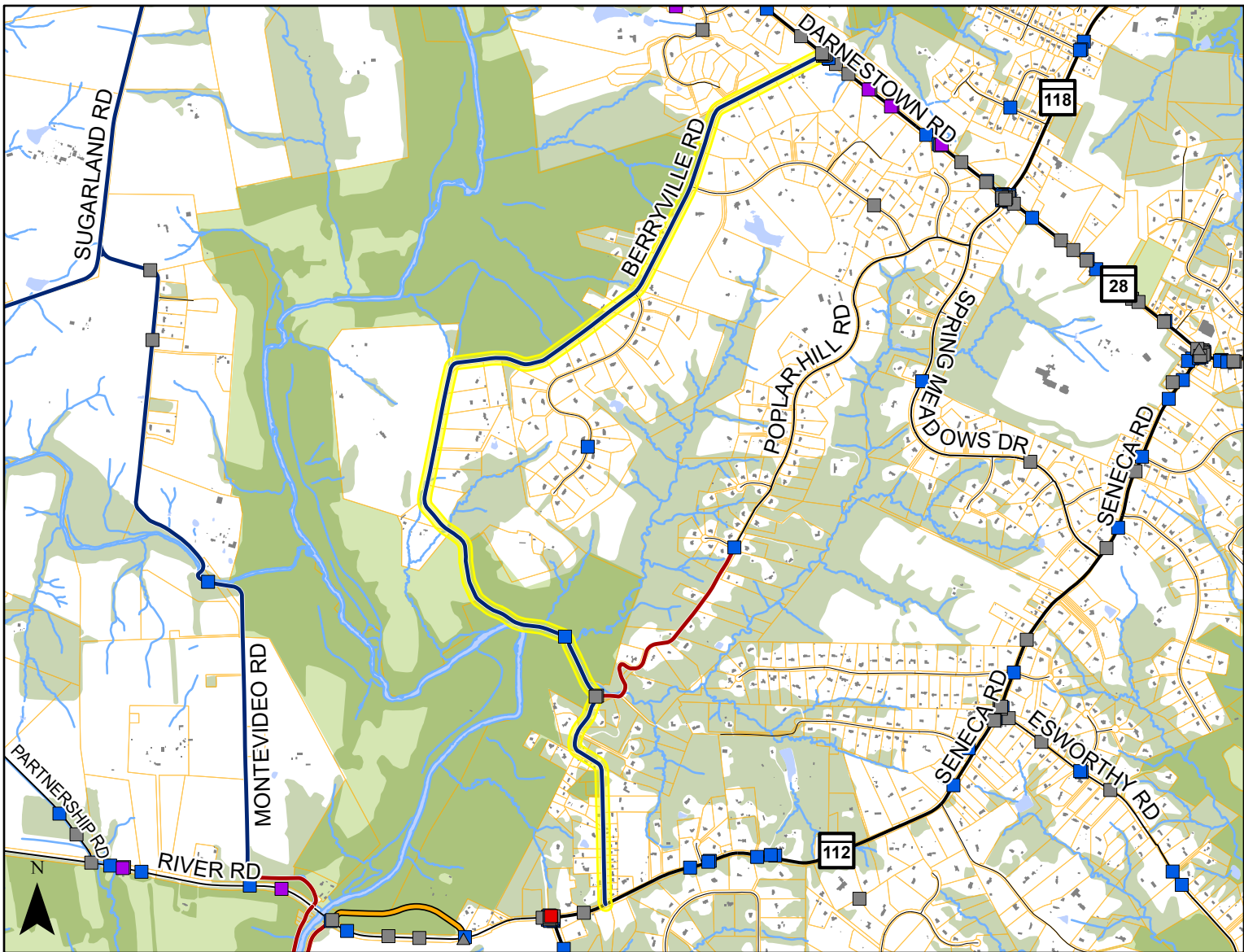
0 800 Feet

Crash Type (All Crashes)

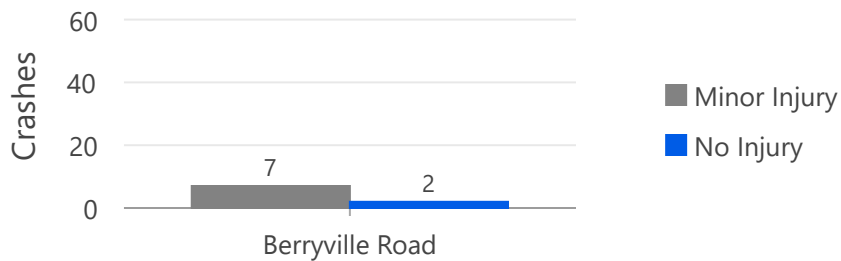


Crash Type (Non-Intersection)

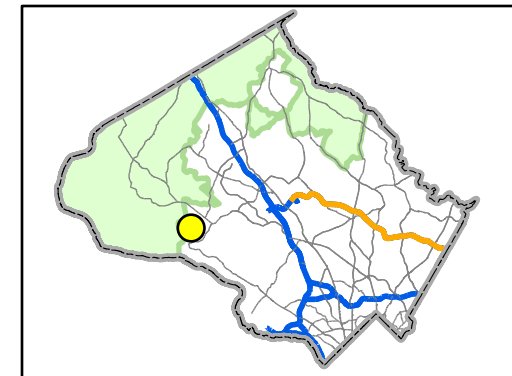
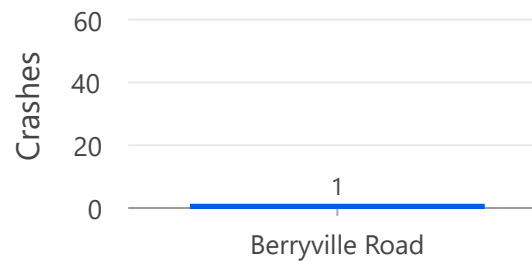


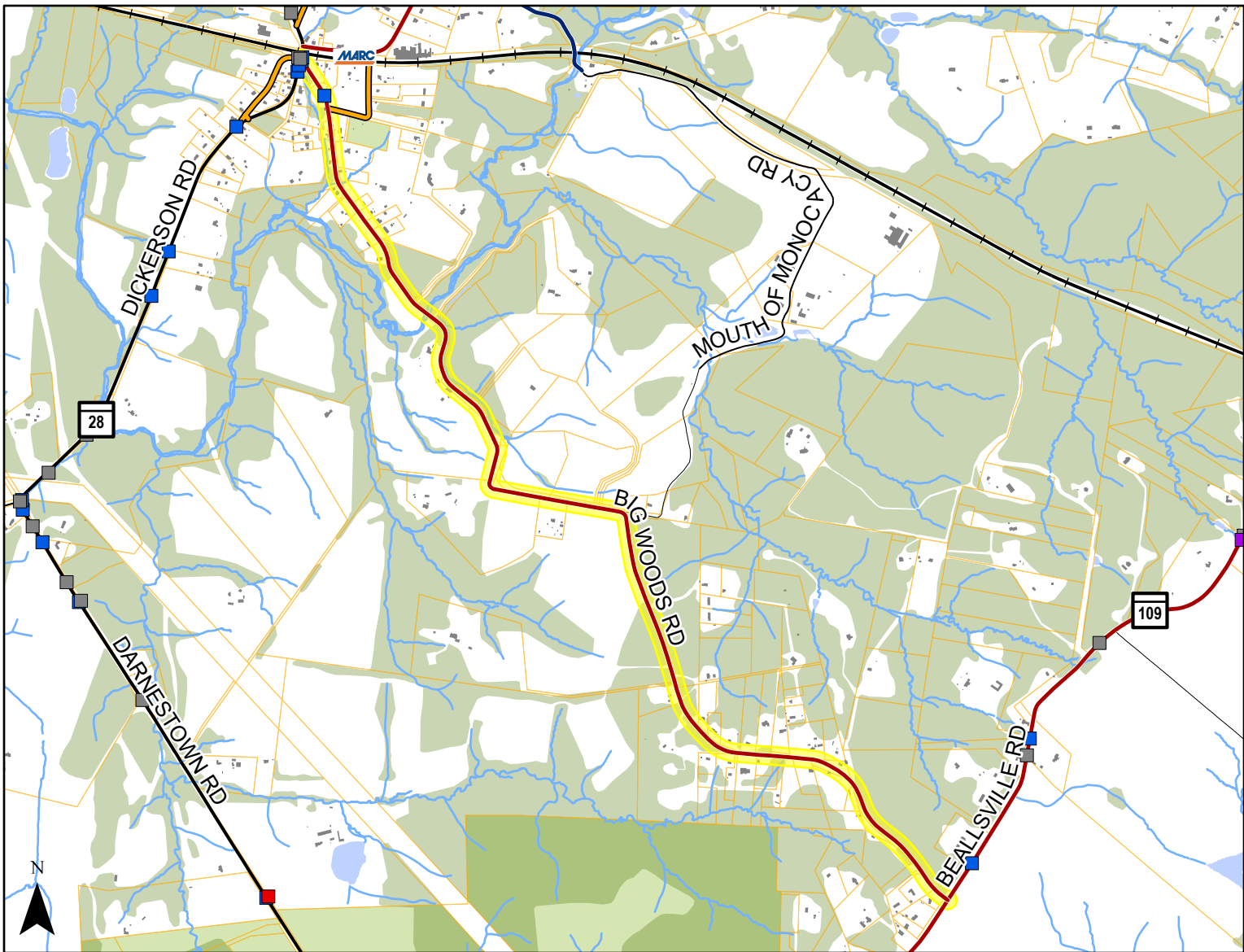


Crash Type (All Crashes)



Crash Type (Non-Intersection)





Big Woods Road

Legend

- Exceptional Rustic Road
- Rustic Road
- Nominated Rustic Road
- 100.5-Foot Buffer
- Property Line
- Building Footprints
- Forest (2015)
- Park

Crash Mode

- Vehicle(s) Only

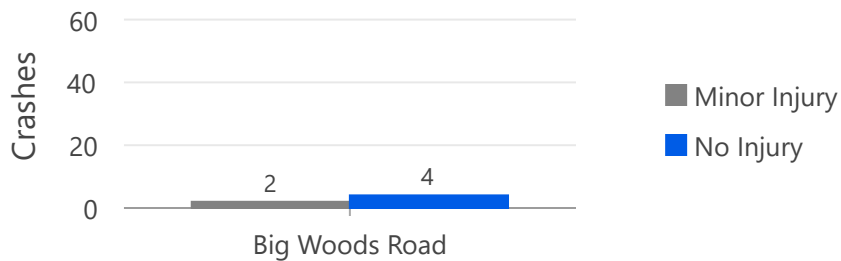
Road Length: 2.54 miles

Bicyclists Involved: 0

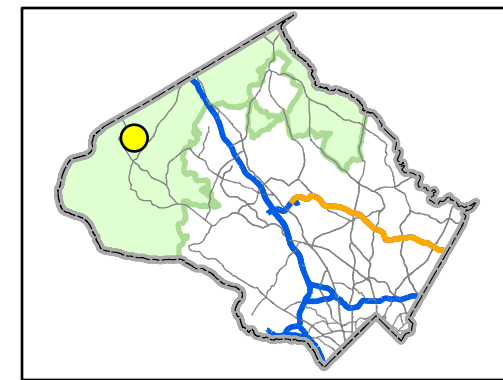
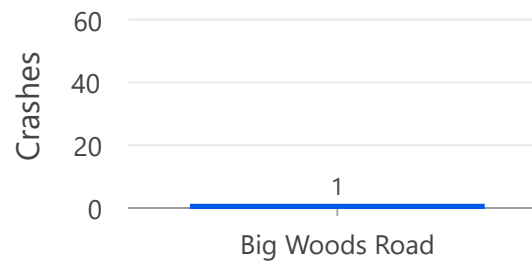
Pedestrians Involved: 0

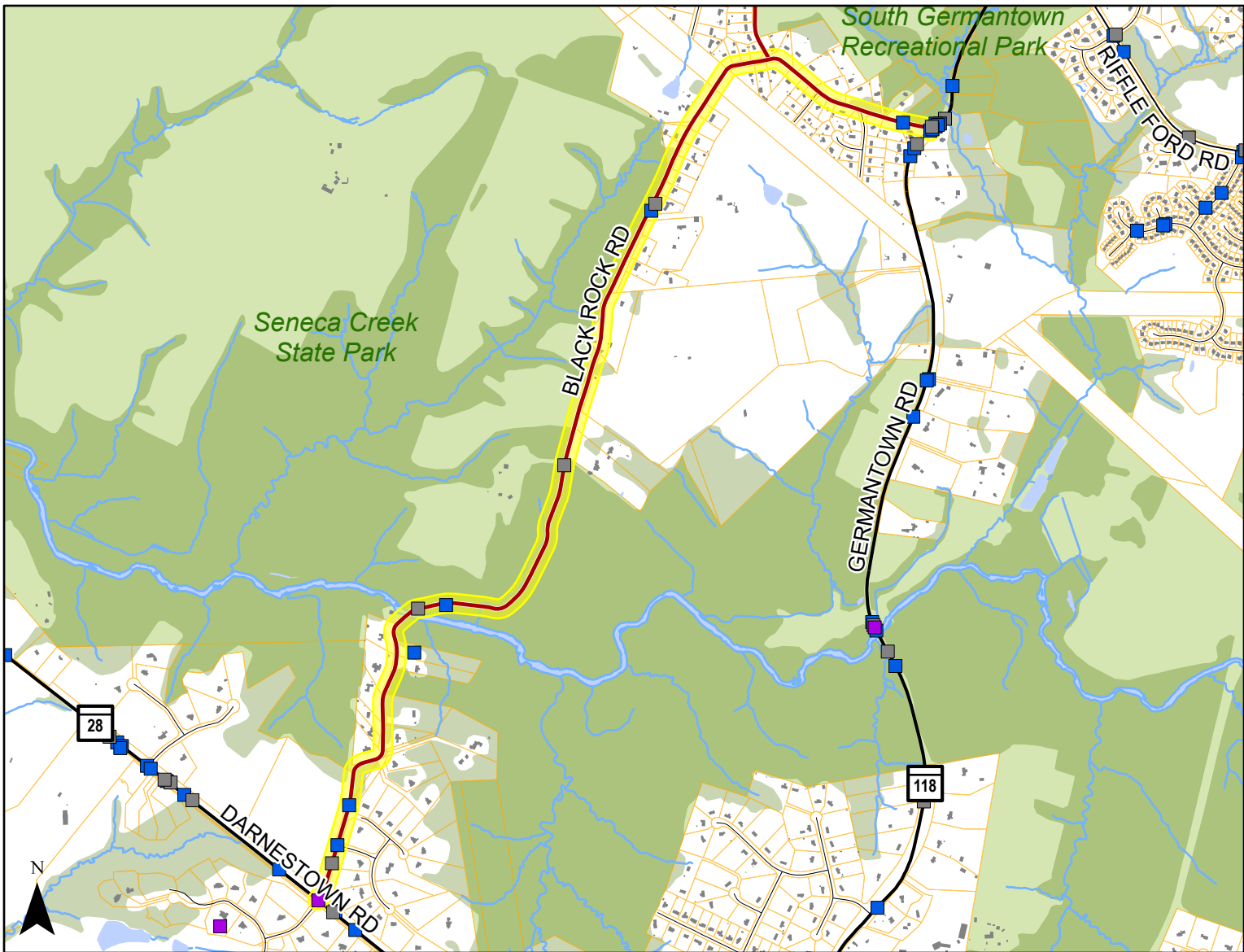


Crash Type (All Crashes)



Crash Type (Non-Intersection)





Black Rock Road

Legend

- Rustic Road
- 100.5-Foot Buffer
- Property Line
- Building Footprints
- Forest (2015)
- Park

Crash Mode

- Vehicle(s) Only

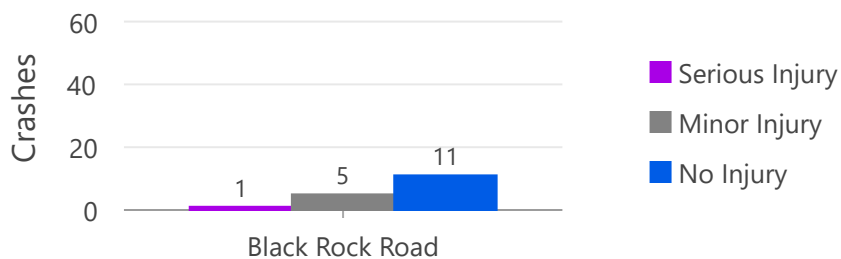
Road Length: 2.46 miles

Bicyclists Involved: 0

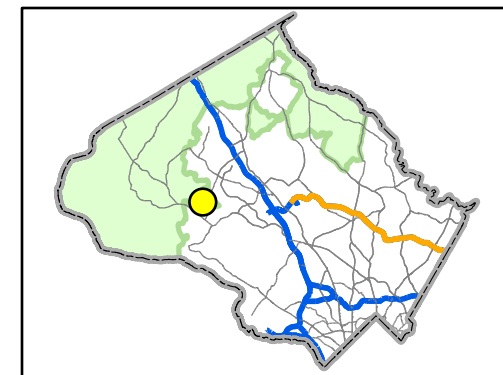
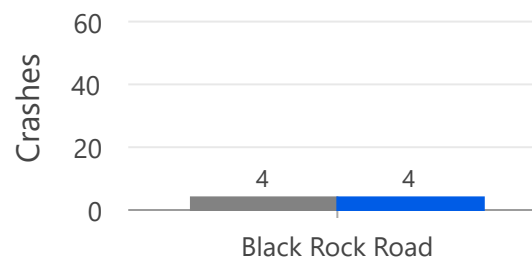
Pedestrians Involved: 0

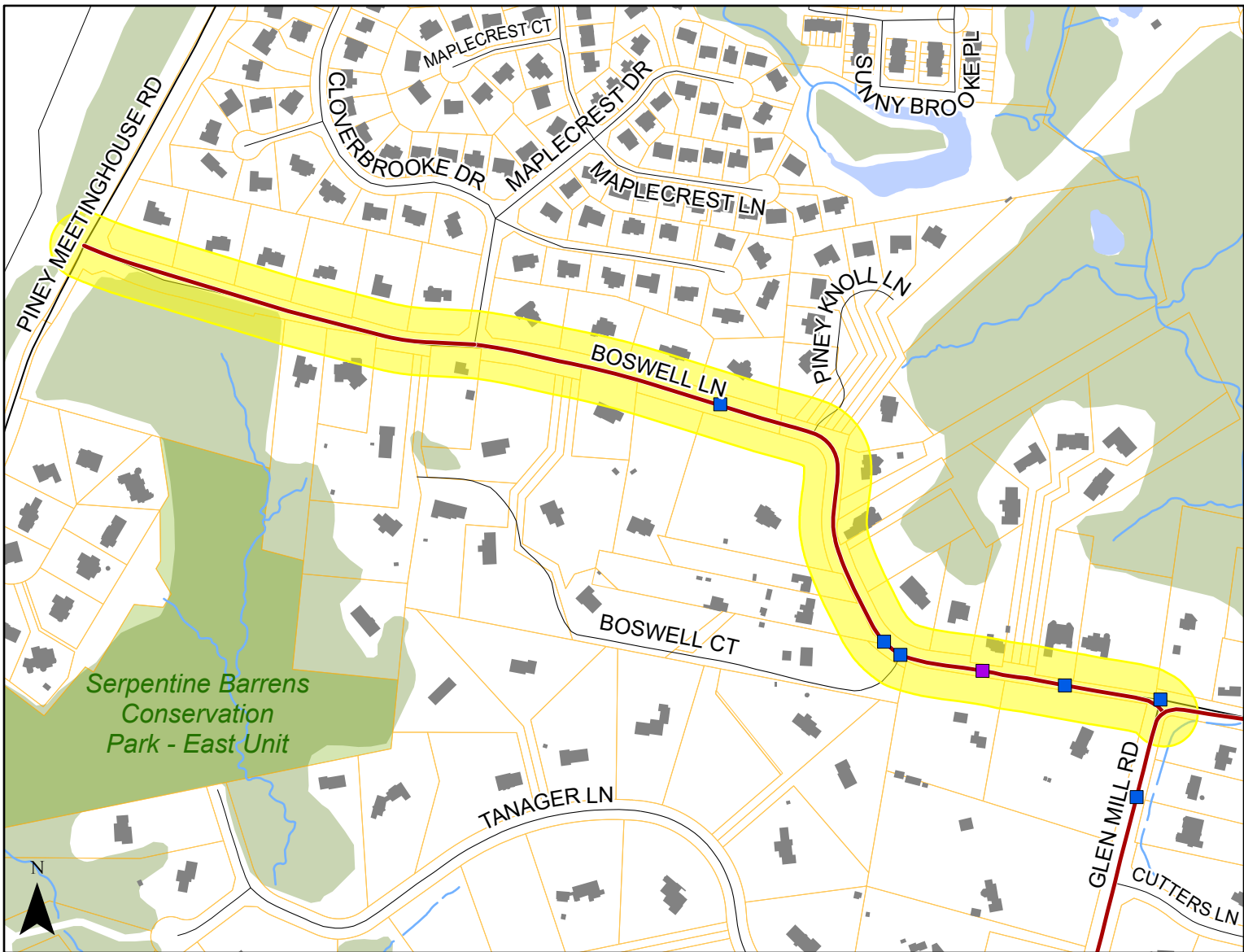
0 3,500
Feet

Crash Type (All Crashes)



Crash Type (Non-Intersection)





Boswell Lane

Legend

- Rustic Road
- 100.5-Foot Buffer
- Property Line
- Building Footprints
- Forest (2015)
- Park

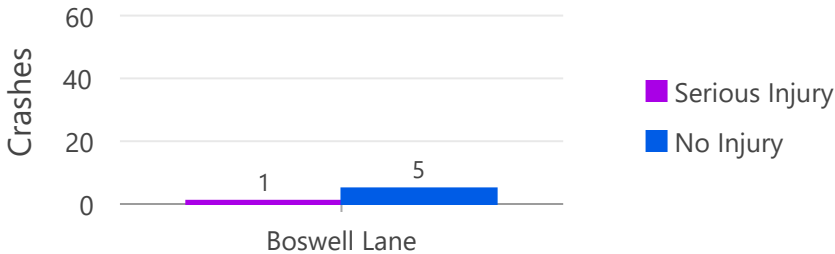
Crash Mode

- Vehicle(s) Only

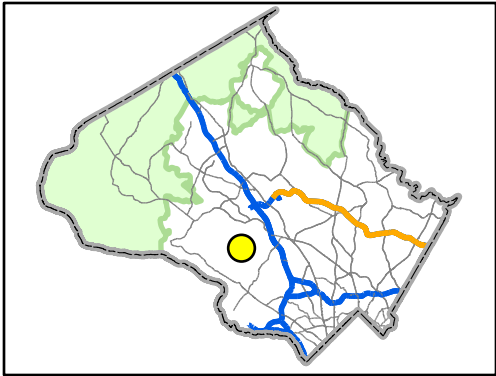
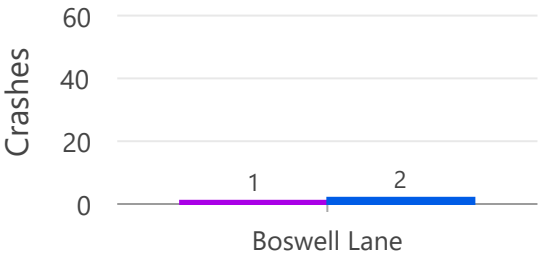
Road Length: 0.72 miles
Bicyclists Involved: 0
Pedestrians Involved: 0

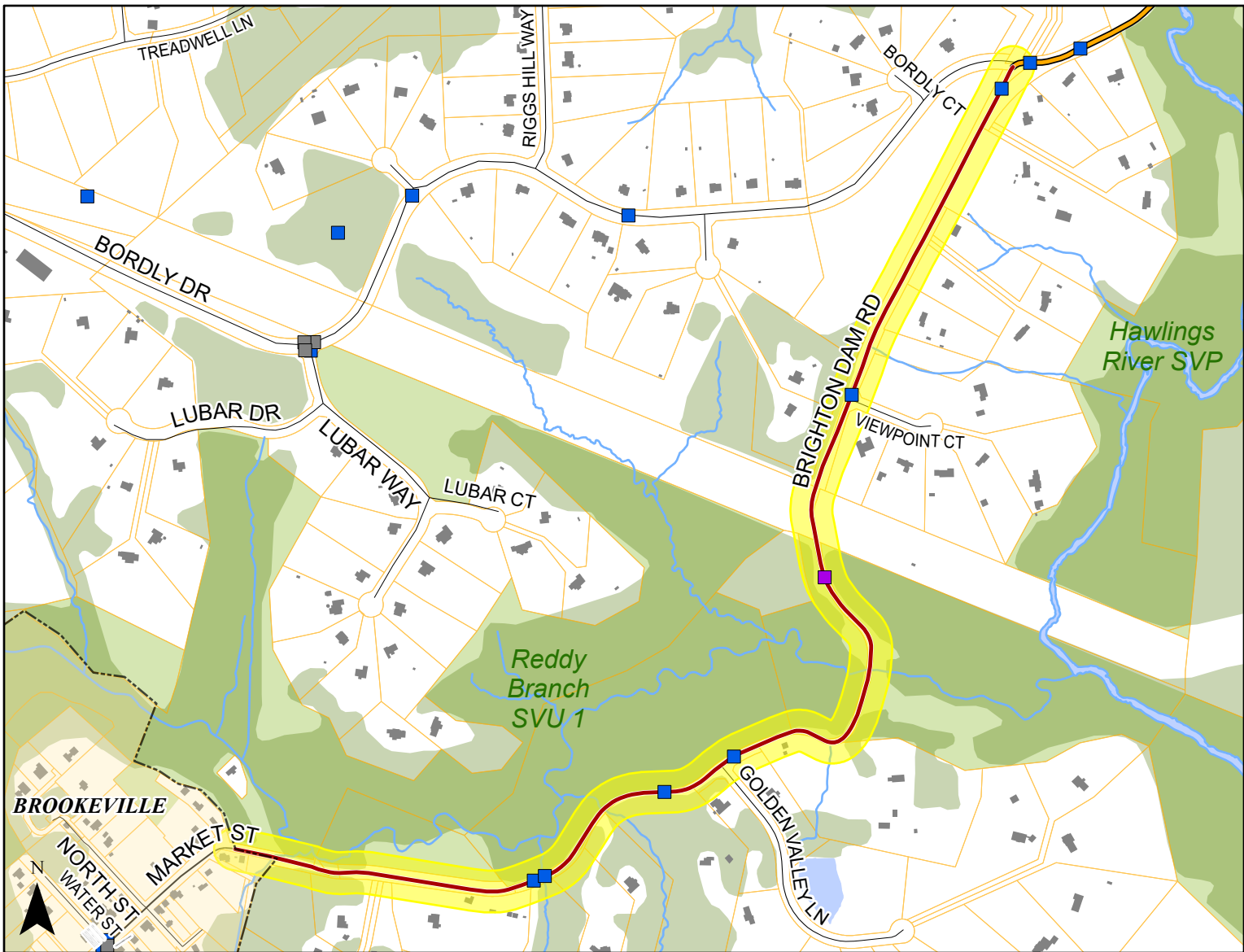


Crash Type (All Crashes)



Crash Type (Non-Intersection)

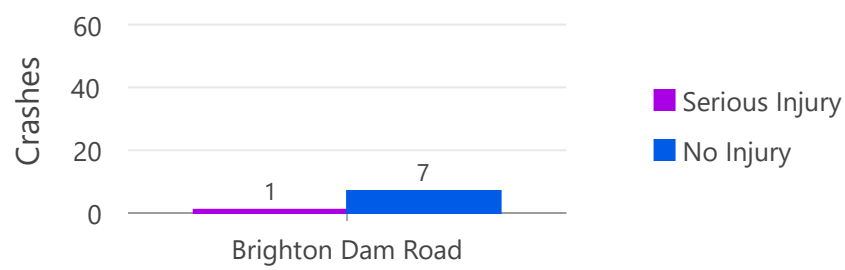




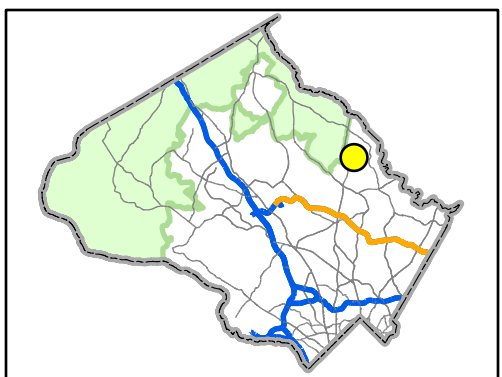
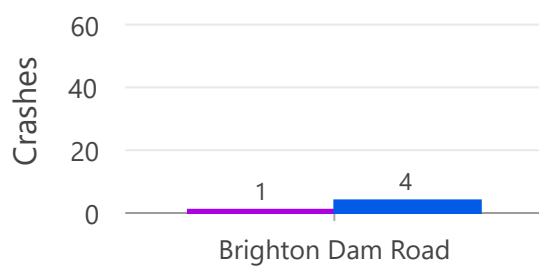
Road Length: 1.28 miles
 Bicyclists Involved: 0
 Pedestrians Involved: 0

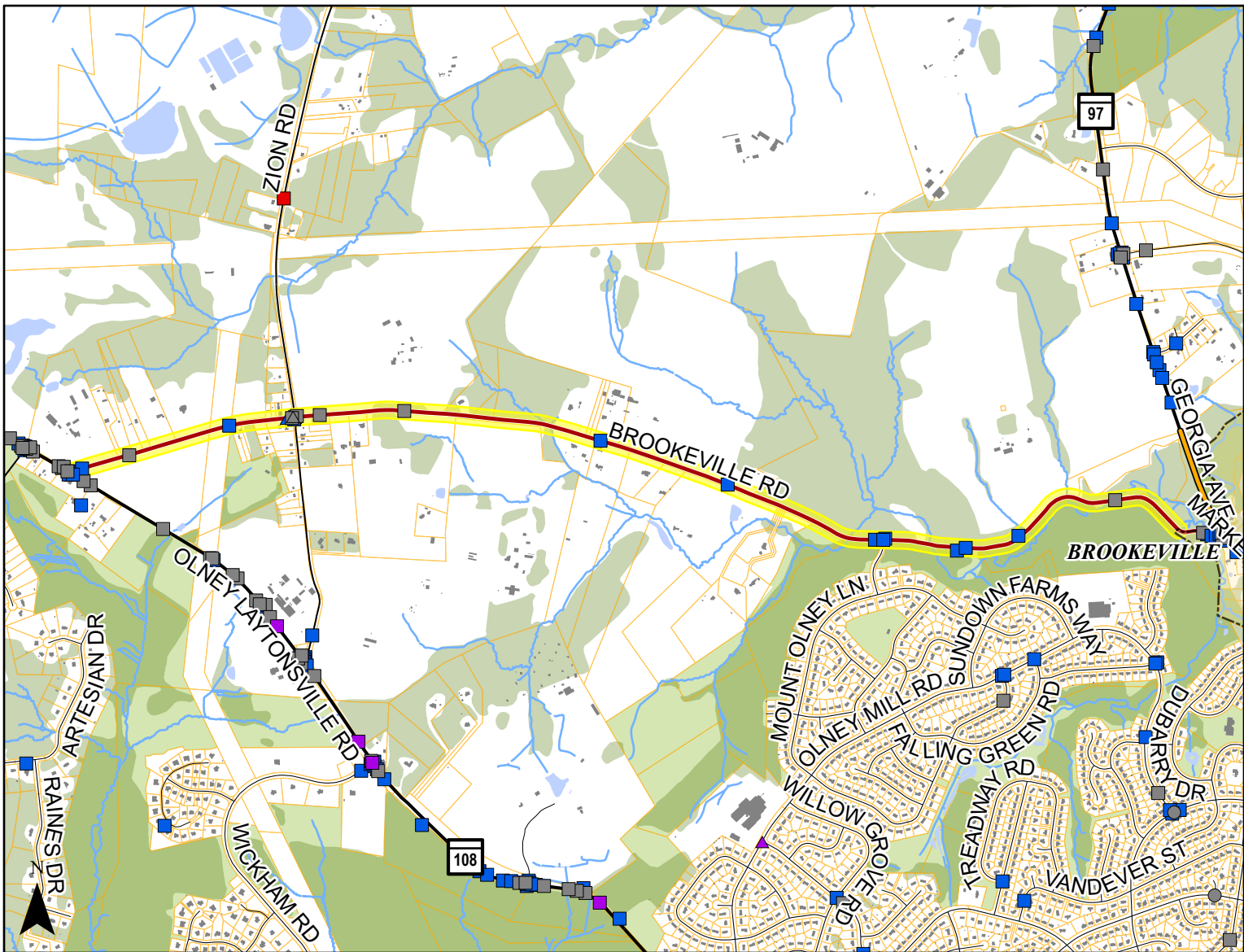


Crash Type (All Crashes)



Crash Type (Non-Intersection)





Brookeville Road

Legend

- Rustic Road
- Nominated Rustic Road
- 100.5-Foot Buffer
- Municipality Boundaries
- Property Line
- Building Footprints
- Forest (2015)
- Park

Crash Mode

- △ Bicycle Involved
- Pedestrian Involved
- Vehicle(s) Only

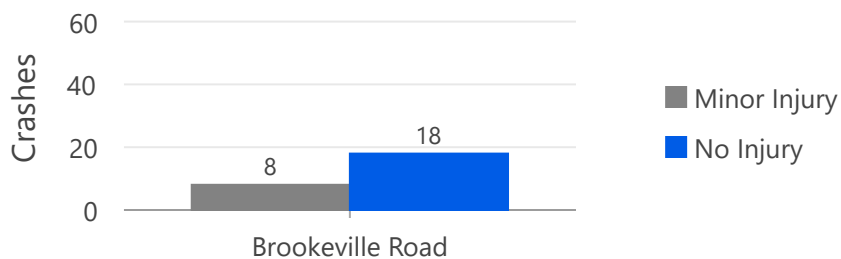
Road Length: 2.68 miles

Bicyclists Involved: 2

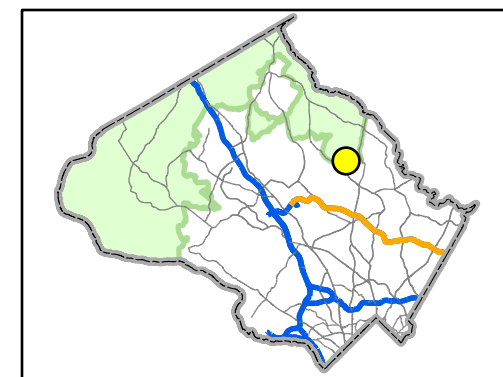
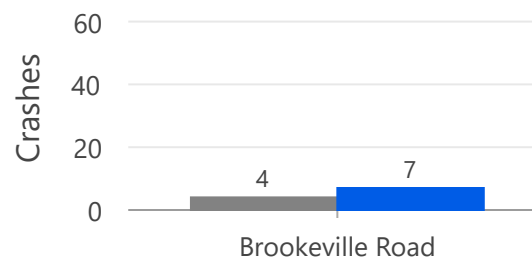
Pedestrians Involved: 0

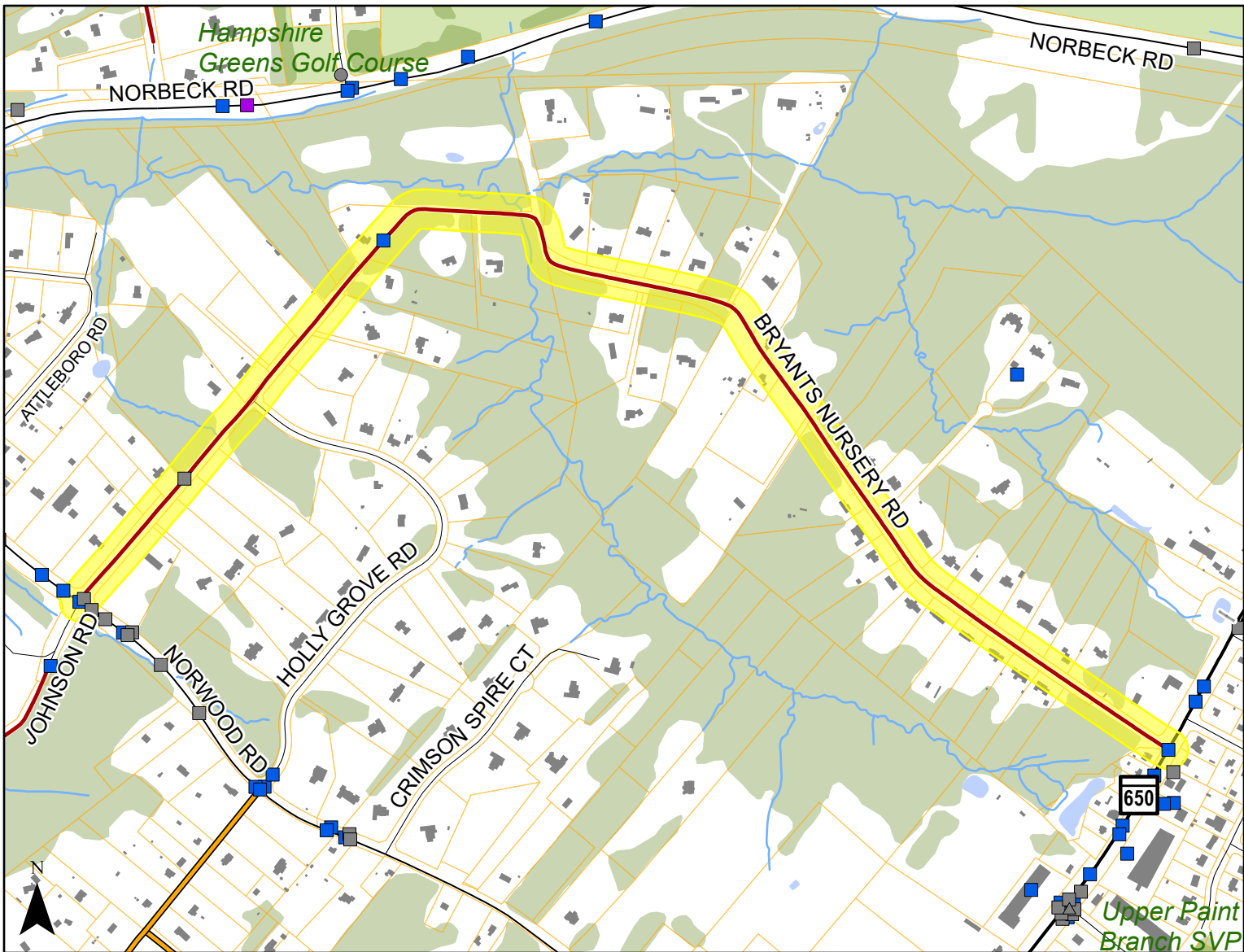
0 4,000 Feet

Crash Type (All Crashes)

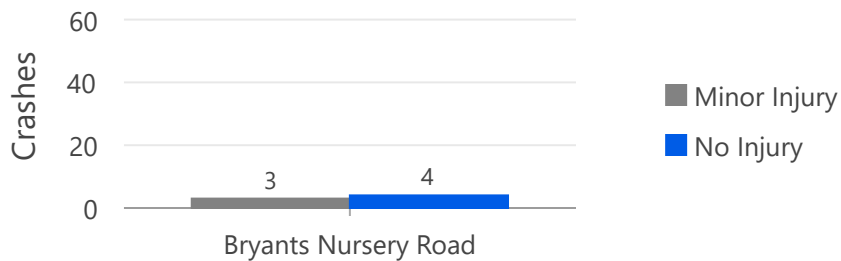


Crash Type (Non-Intersection)

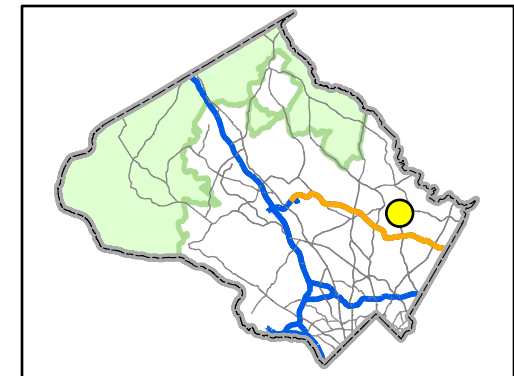
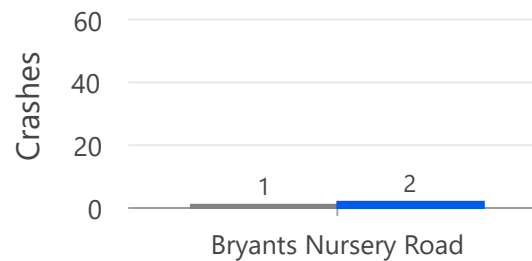


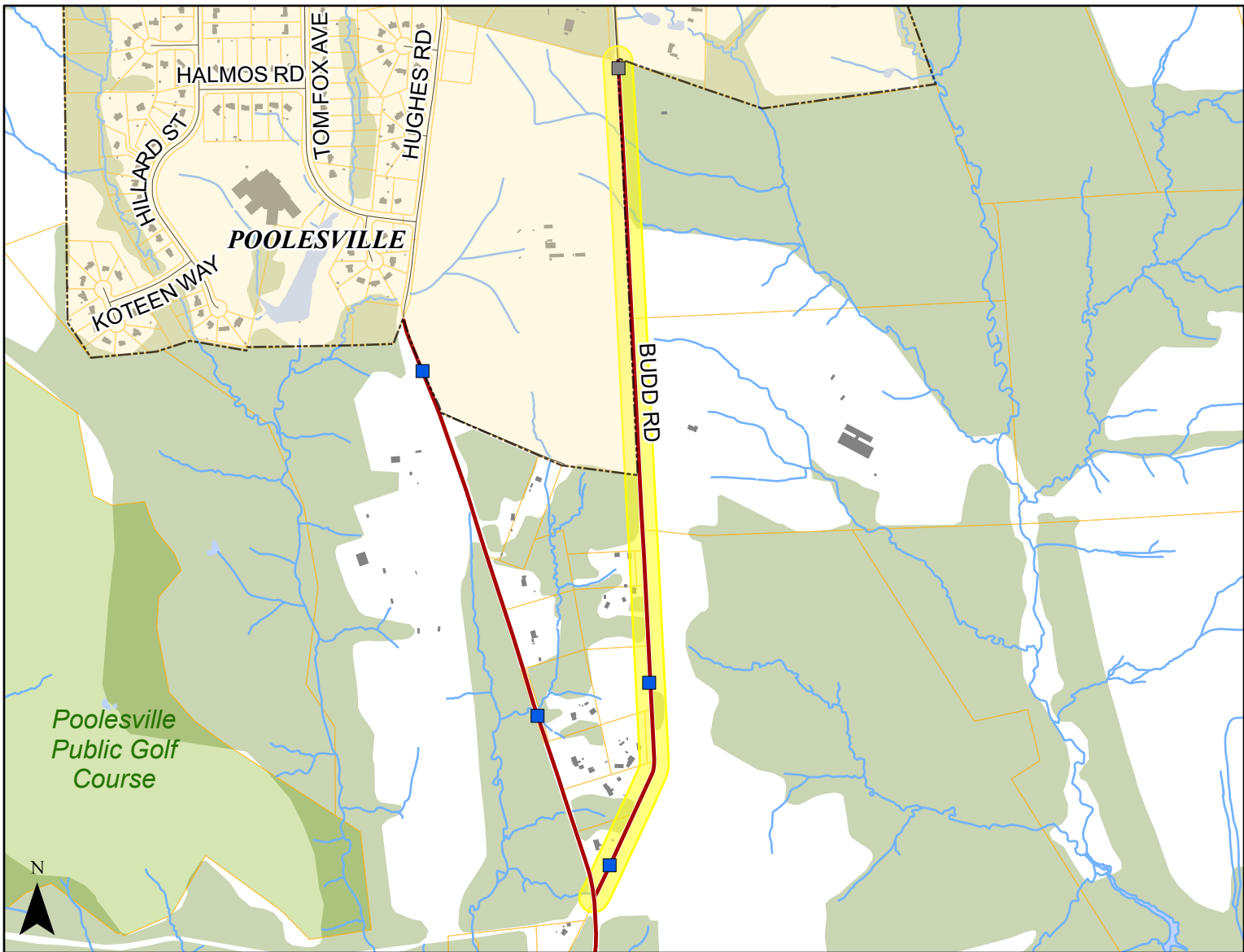


Crash Type (All Crashes)

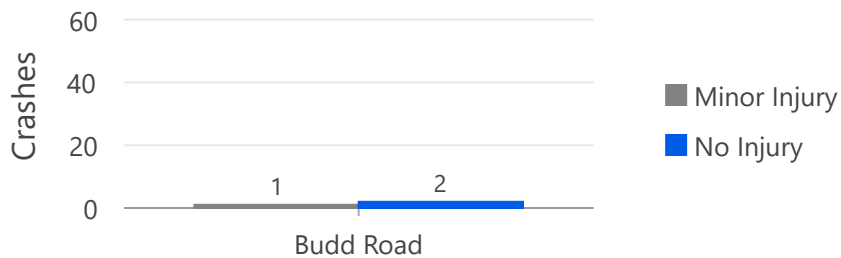


Crash Type (Non-Intersection)

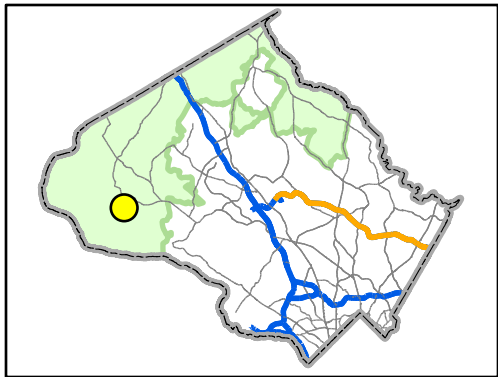
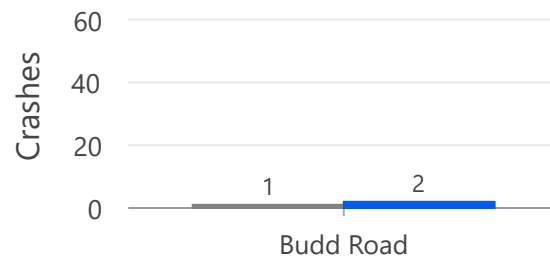


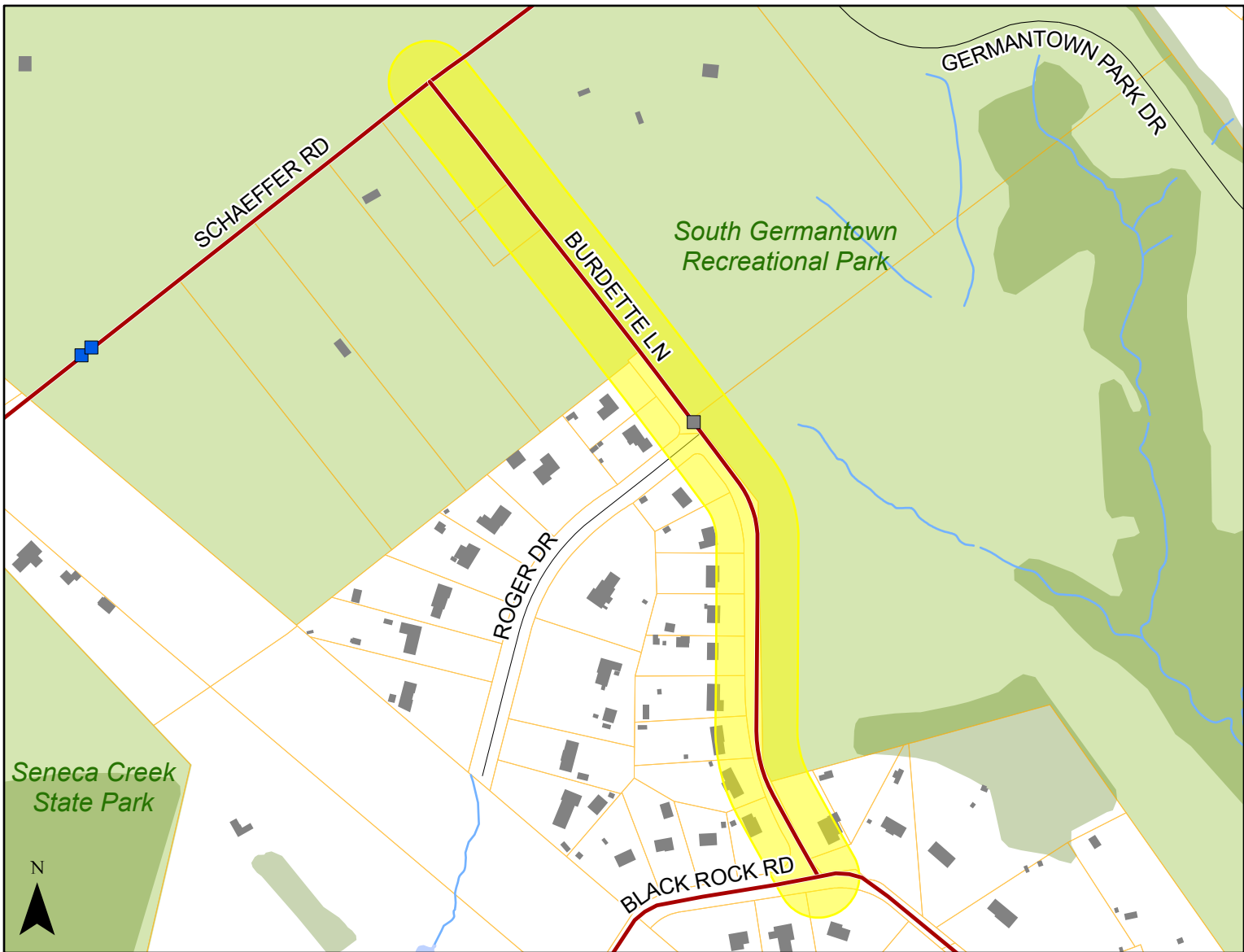


Crash Type (All Crashes)



Crash Type (Non-Intersection)





Burdette Lane

Legend

- Rustic Road
- 100.5-Foot Buffer
- Property Line
- Building Footprints
- Forest (2015)
- Park

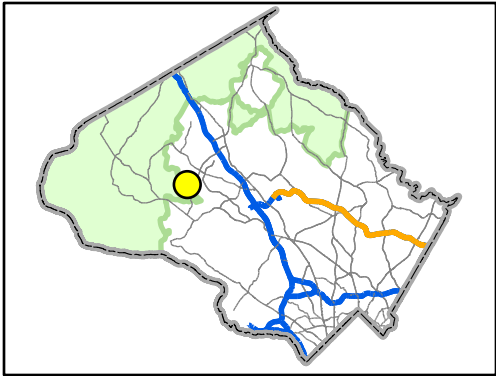

Crash Mode

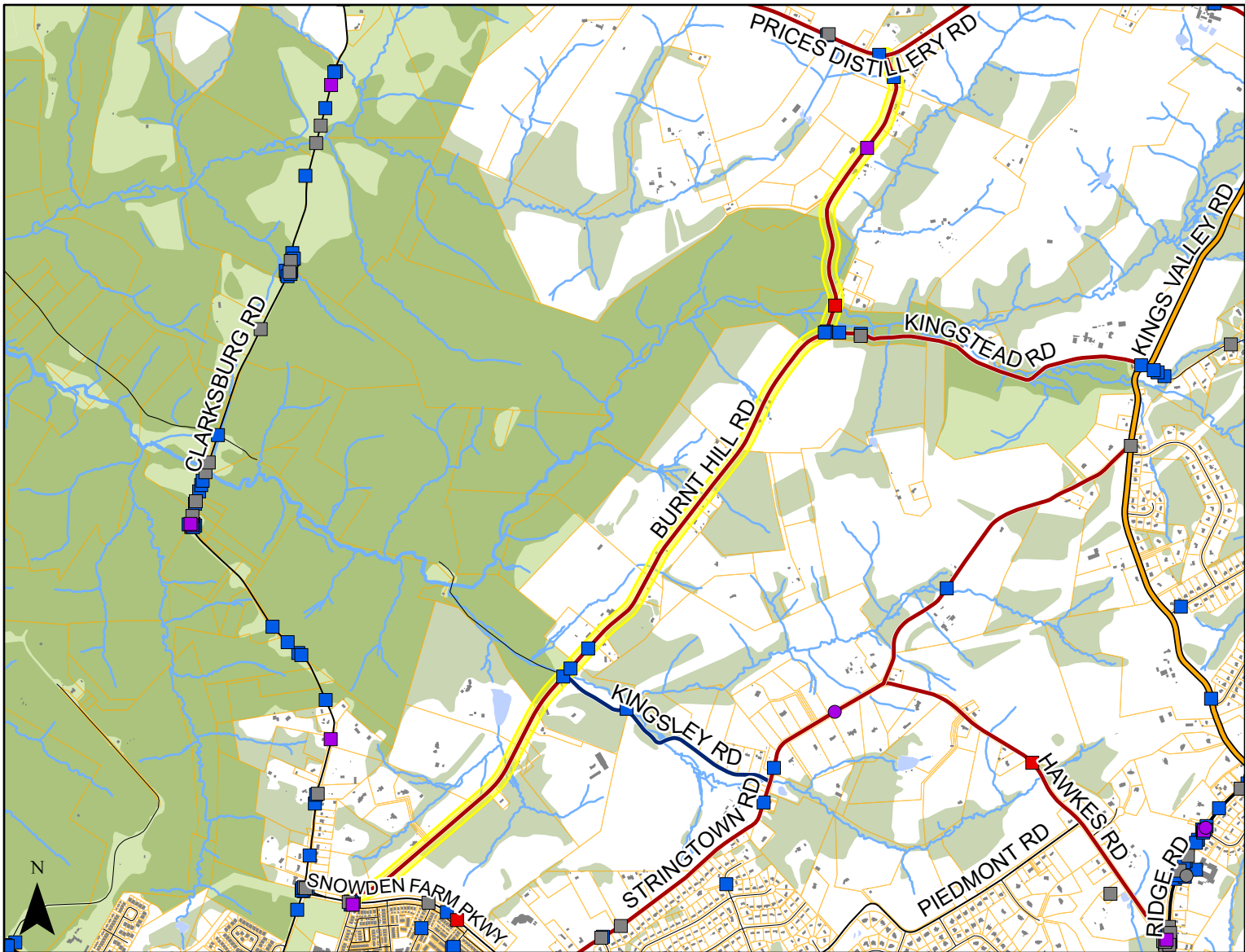
- Vehicle(s) Only

Road Length: 0.43 miles
Bicyclists Involved: 0
Pedestrians Involved: 0



Crash Type (All Crashes)





Burnt Hill Road

Legend

- Exceptional Rustic Road
- Rustic Road
- Nominated Rustic Road
- 100.5-Foot Buffer
- Property Line
- Building Footprints
- Forest (2015)
- Park

Crash Mode

- Pedestrian Involved
- Vehicle(s) Only

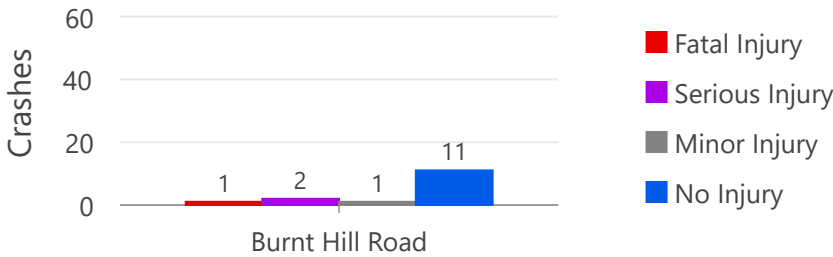
Road Length: 2.77 miles

Bicyclists Involved: 0

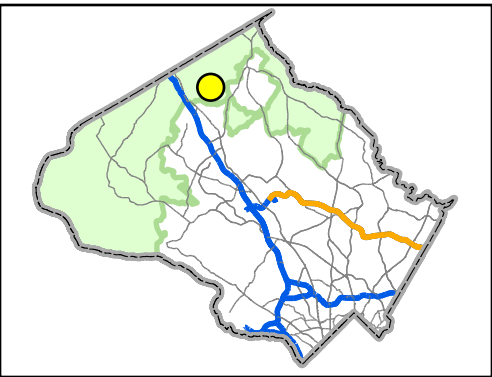
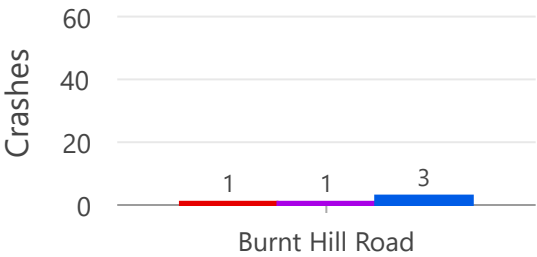
Pedestrians Involved: 0

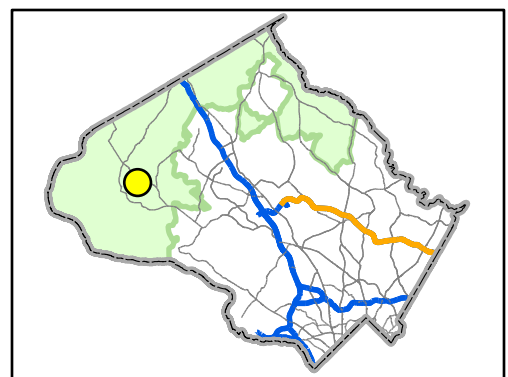
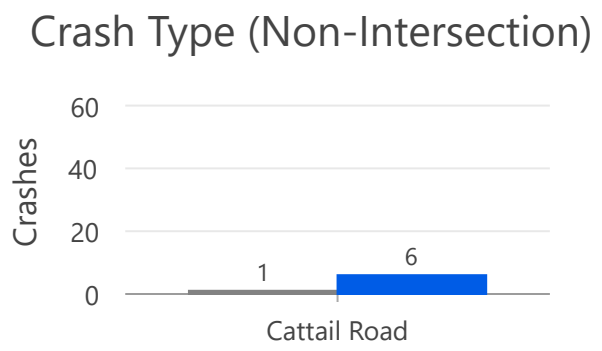
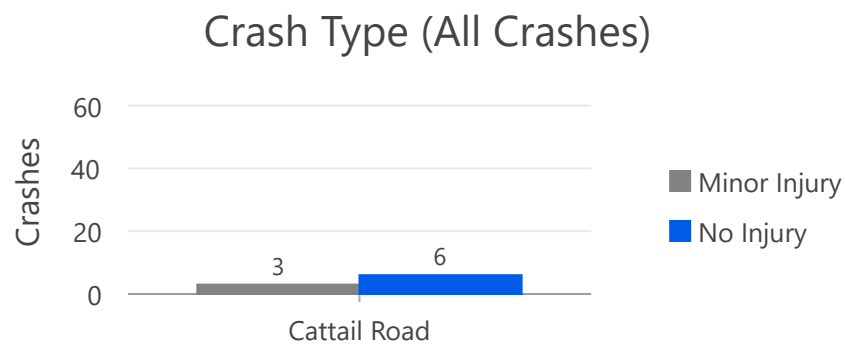
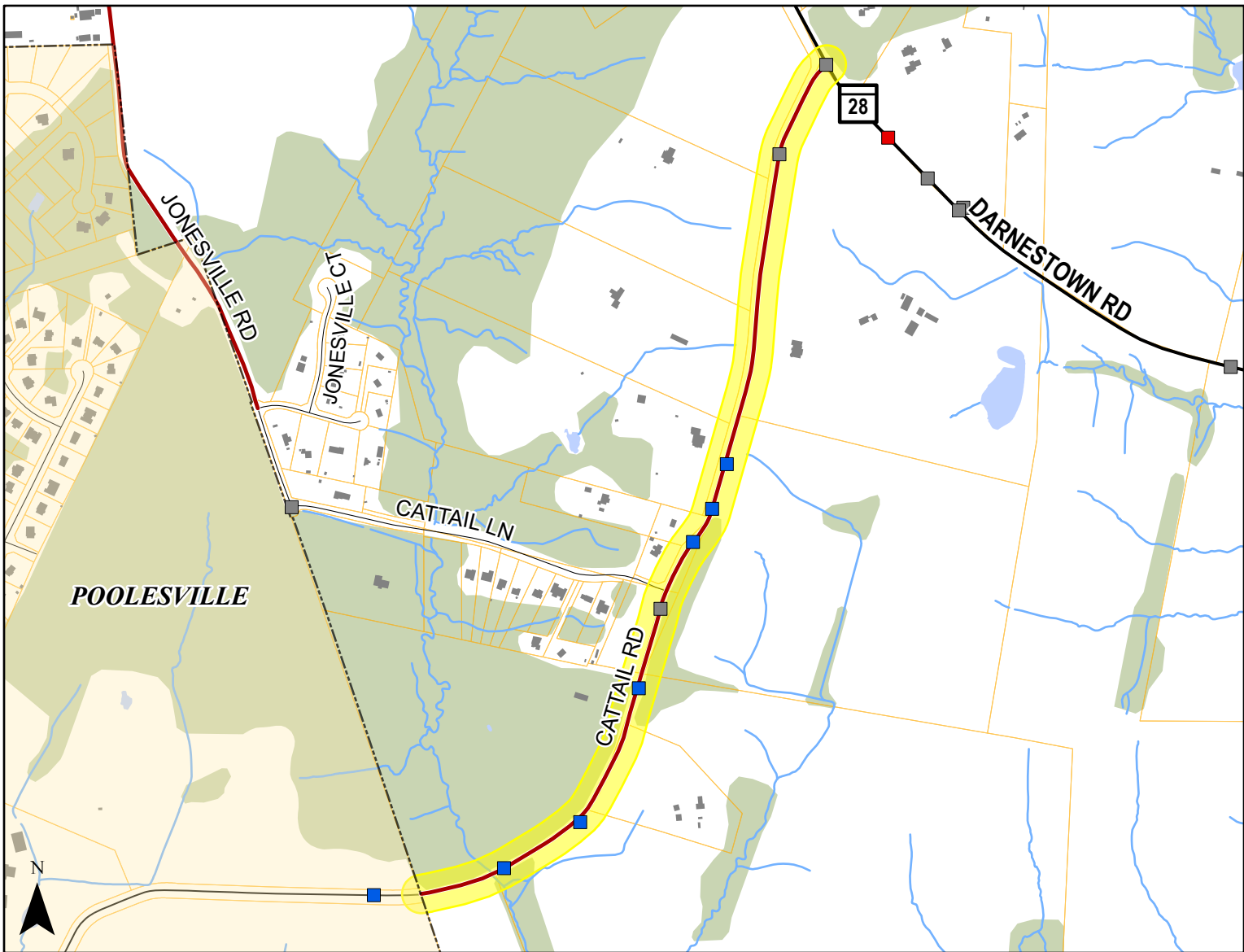
0 4,000 Feet

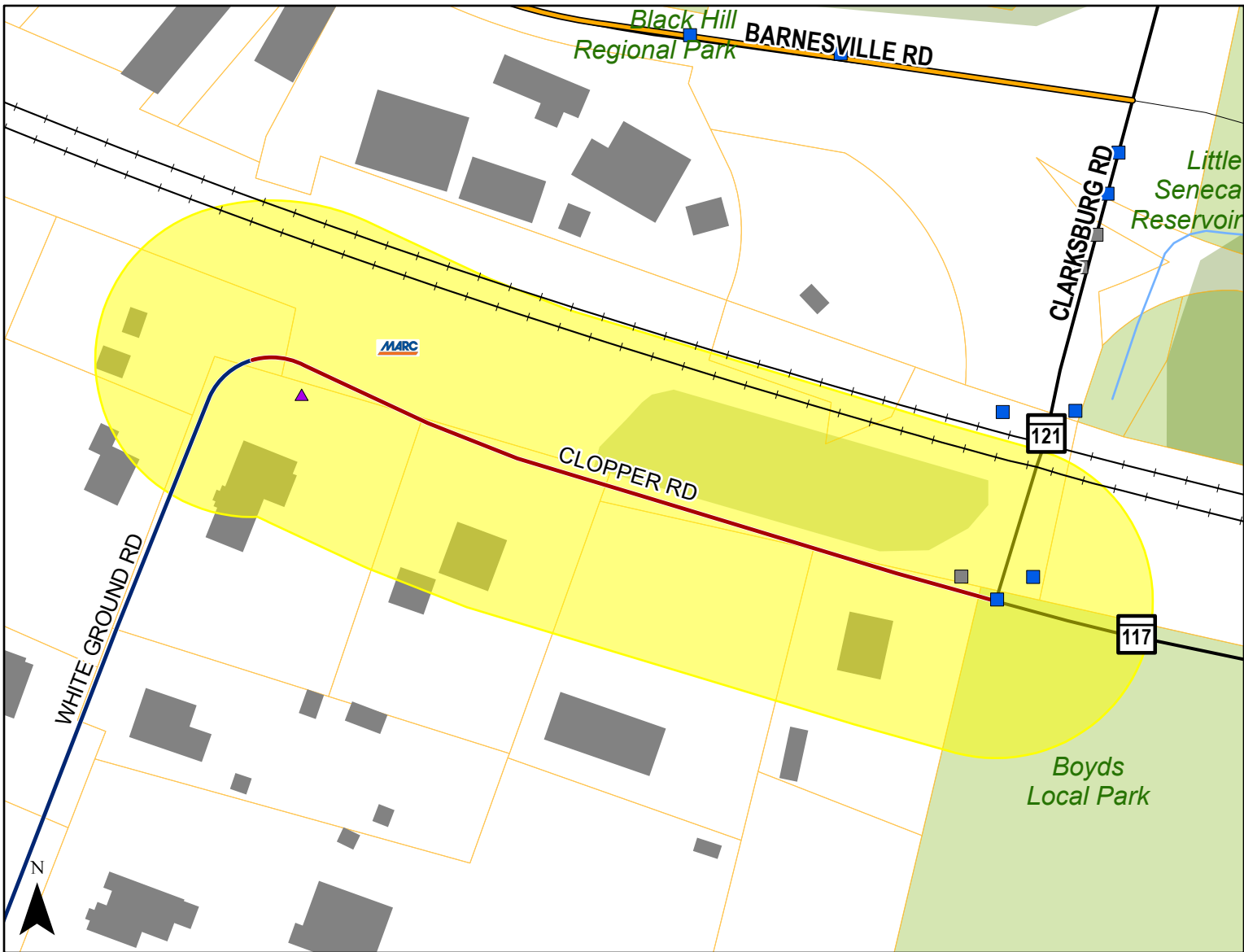
Crash Type (All Crashes)



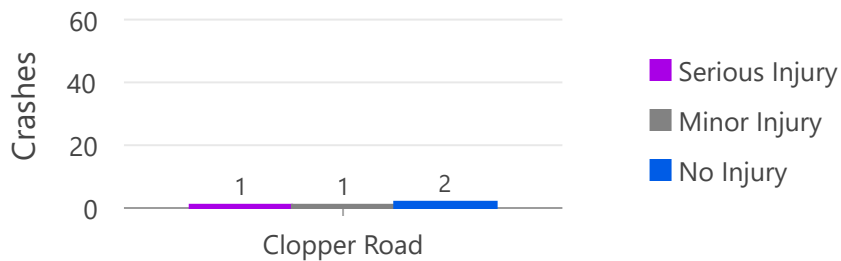
Crash Type (Non-Intersection)



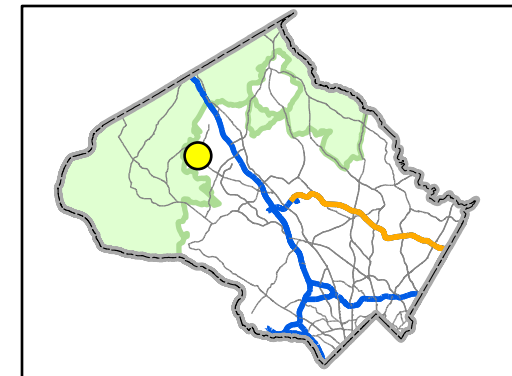
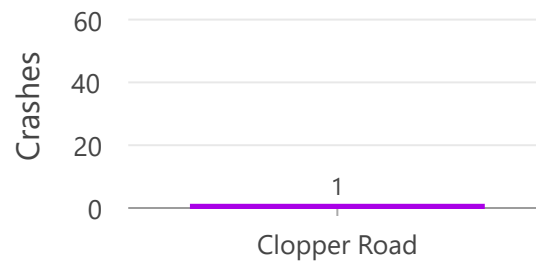


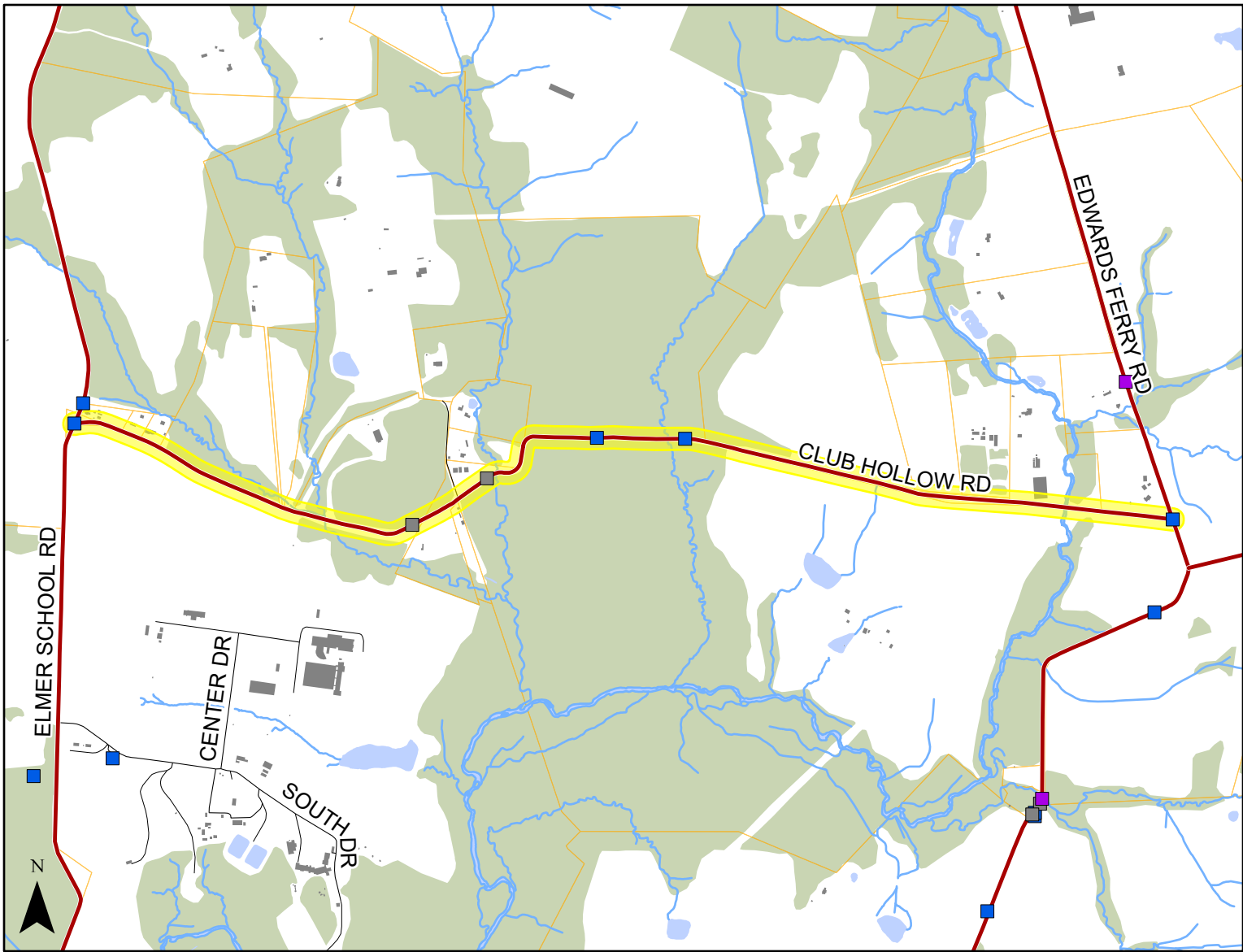


Crash Type (All Crashes)



Crash Type (Non-Intersection)





Club Hollow Road

Legend

- Rustic Road
- 100.5-Foot Buffer
- Property Line
- Building Footprints
- Forest (2015)

Crash Mode

- Vehicle(s) Only

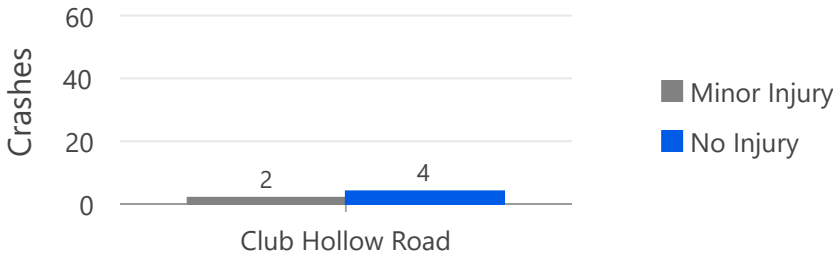
Road Length: 2.01 miles

Bicyclists Involved: 0

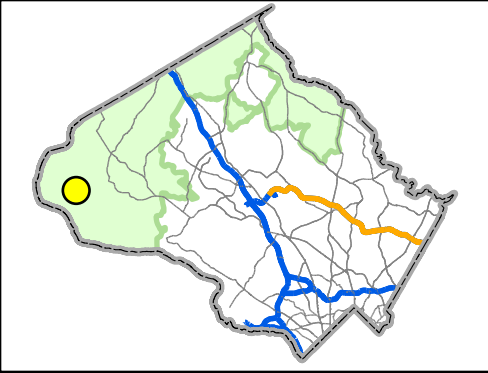
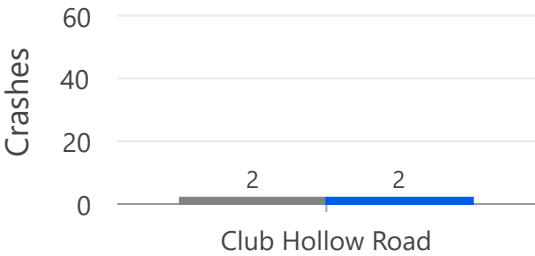
Pedestrians Involved: 0

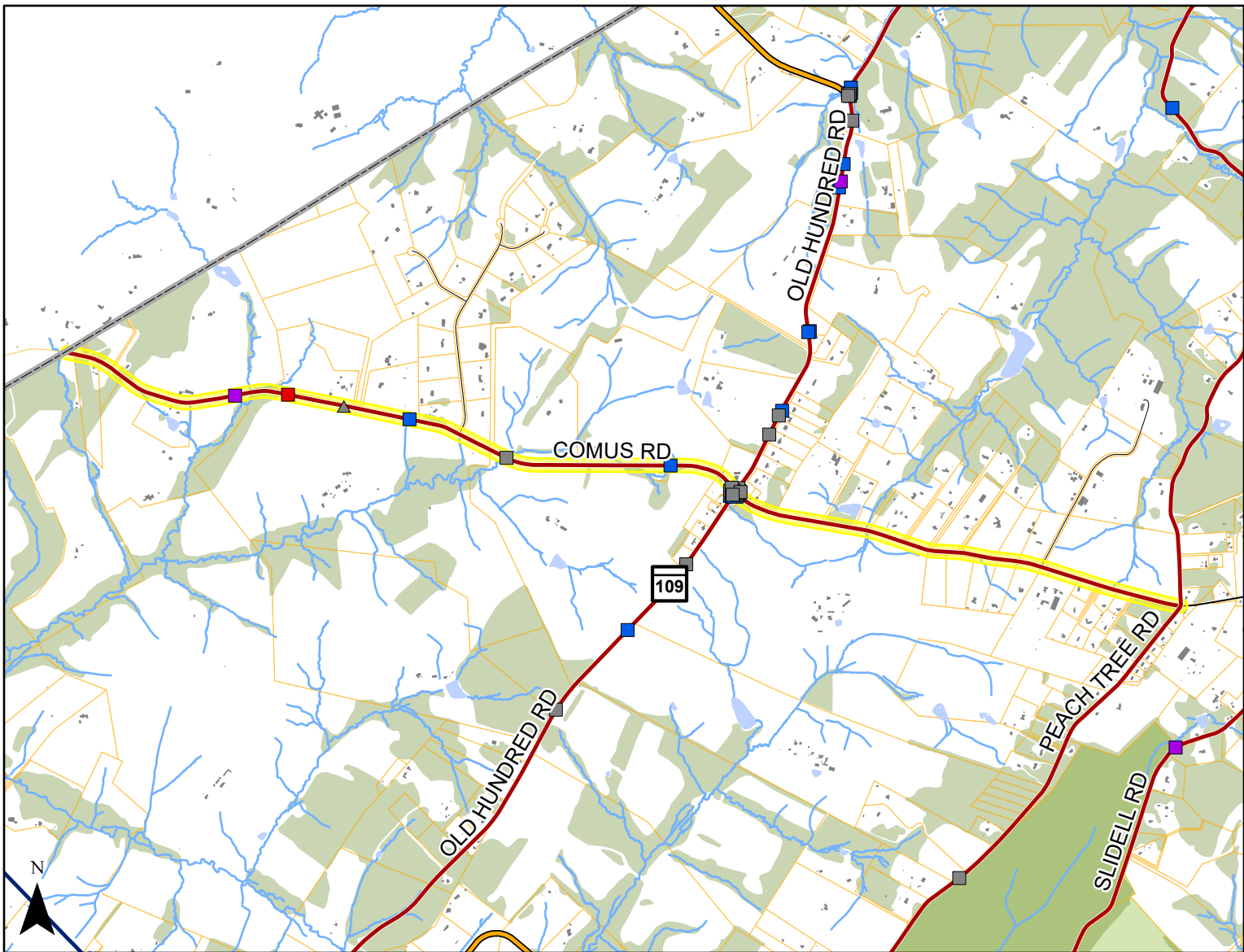
0 3,000 Feet

Crash Type (All Crashes)

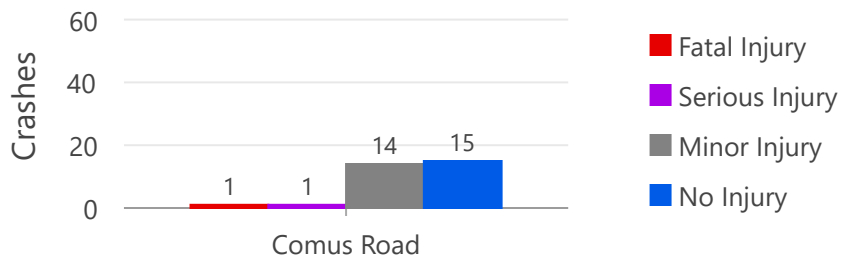


Crash Type (Non-Intersection)

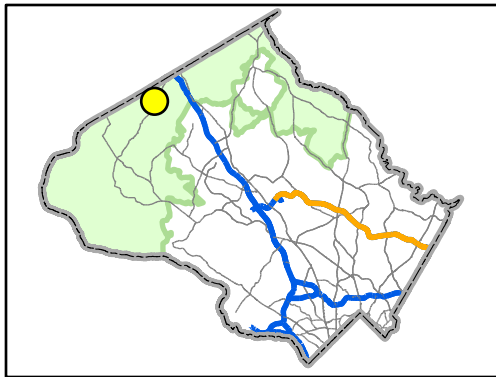
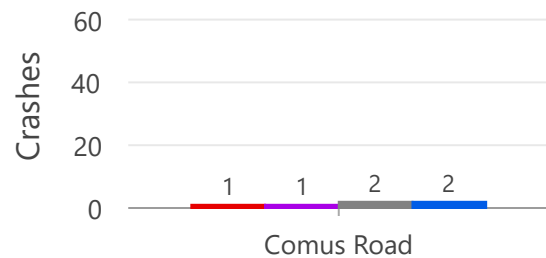


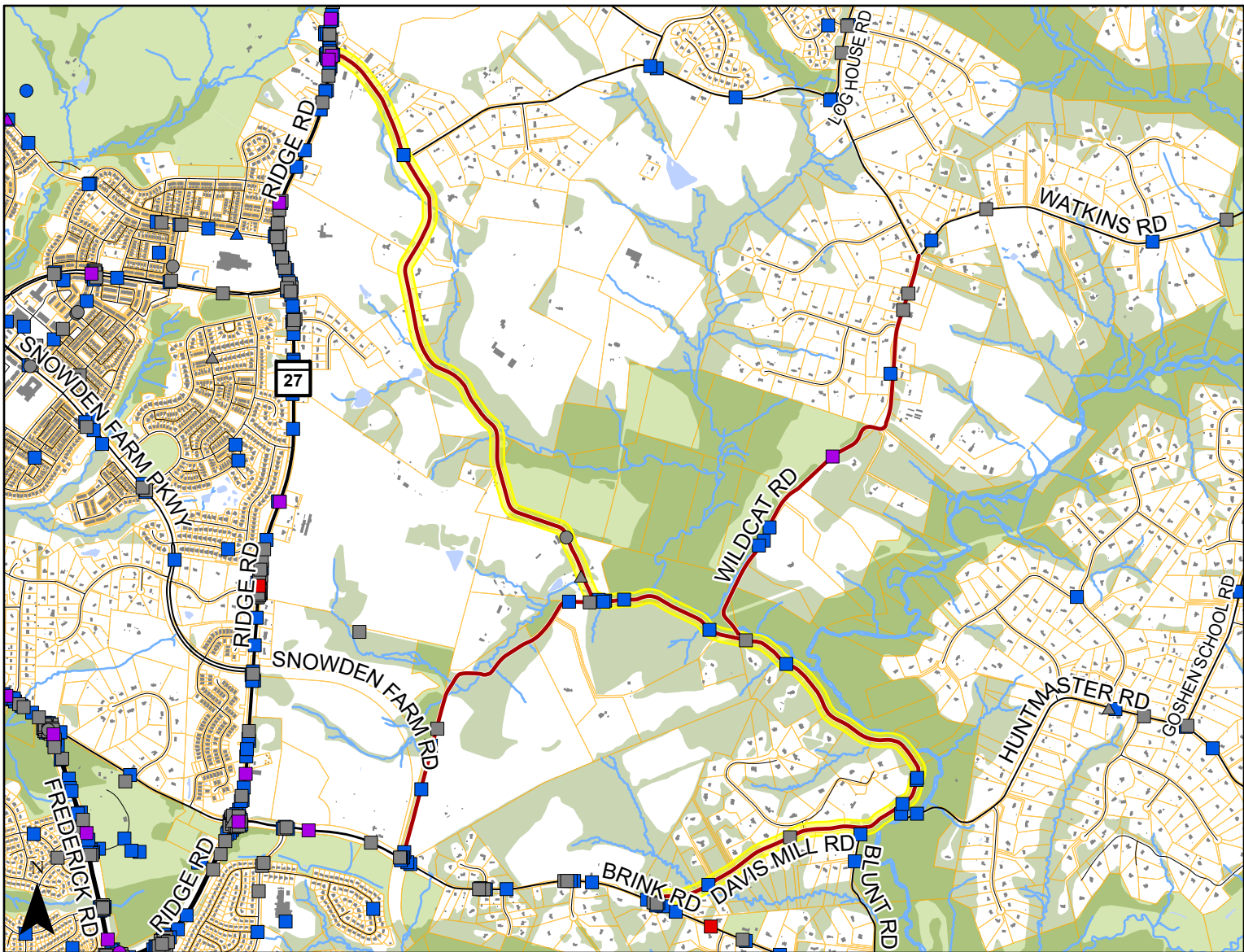


Crash Type (All Crashes)



Crash Type (Non-Intersection)





Davis Mill Road

Legend

- Rustic Road
- 100.5-Foot Buffer
- Property Line
- Building Footprints
- Forest (2015)
- Park

Crash Mode

- Bicycle Involved
- Pedestrian Involved
- Vehicle(s) Only

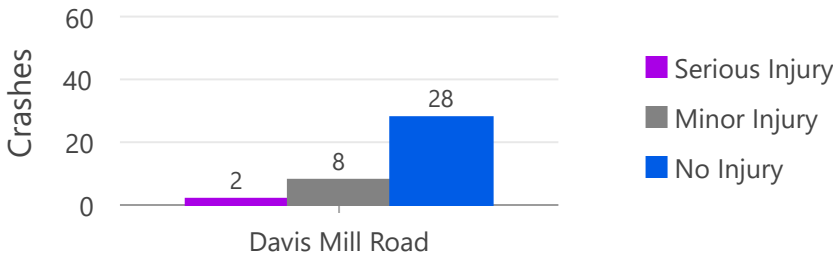
Road Length: 3.77 miles

Bicyclists Involved: 1

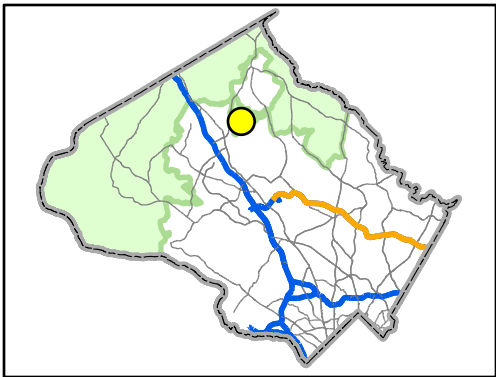
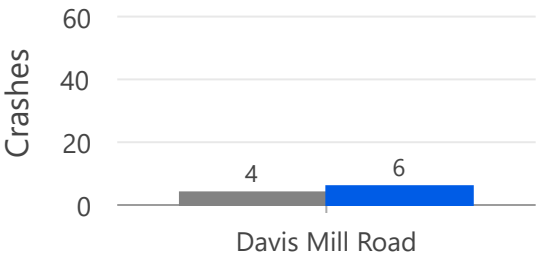
Pedestrians Involved: 1

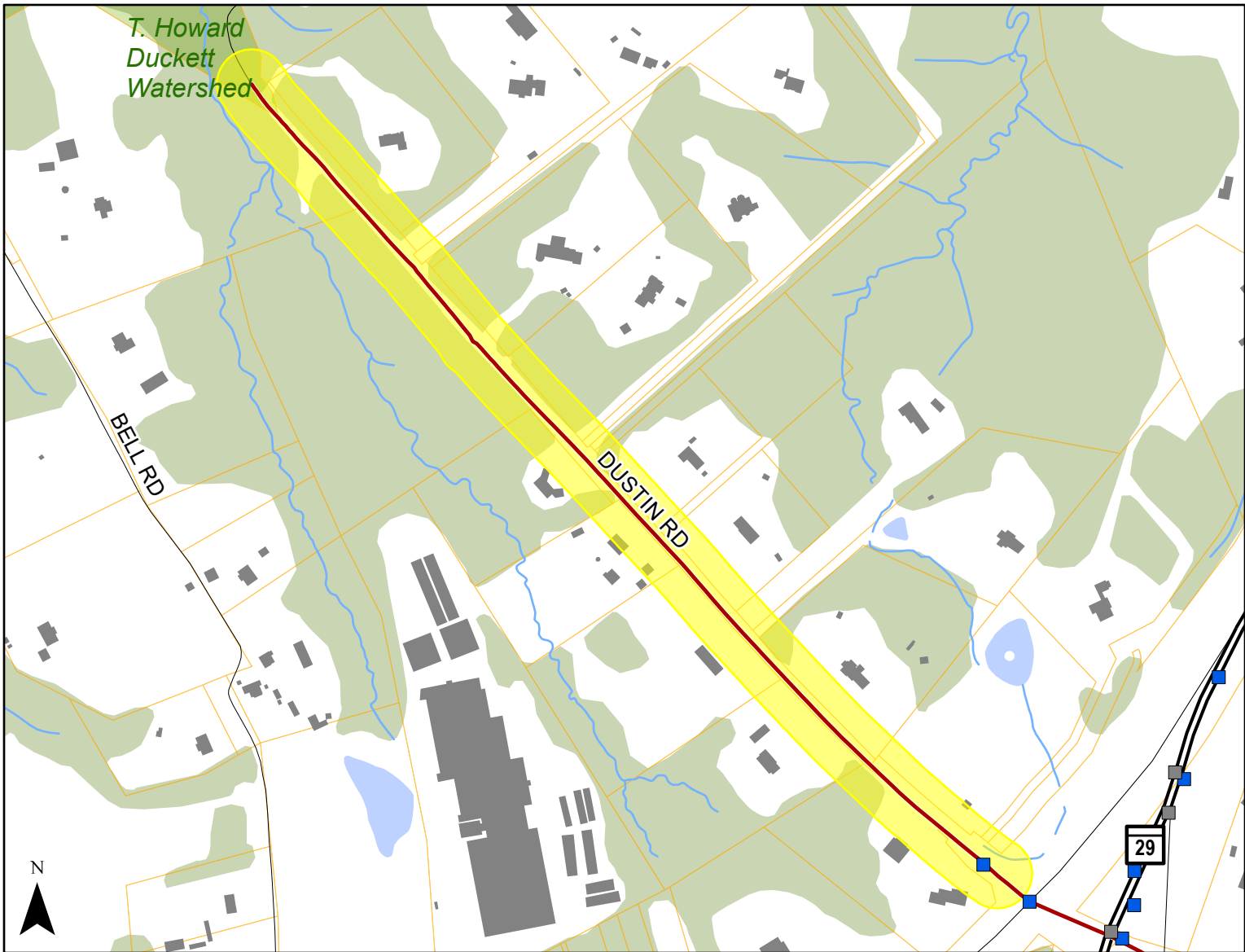
0 4,000 Feet

Crash Type (All Crashes)



Crash Type (Non-Intersection)





Dustin Road

Legend

- Rustic Road
- 100.5-Foot Buffer
- Property Line
- Building Footprints
- Forest (2015)
- Park

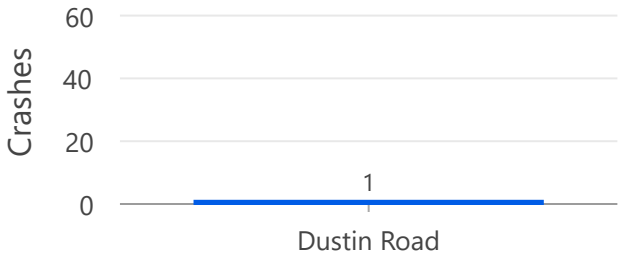
Crash Mode

- Vehicle(s) Only

Road Length: 0.59 miles
Bicyclists Involved: 0
Pedestrians Involved: 0

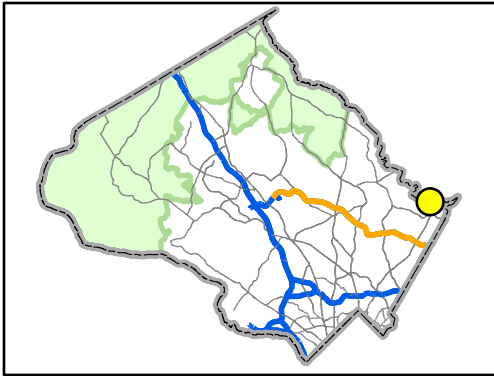


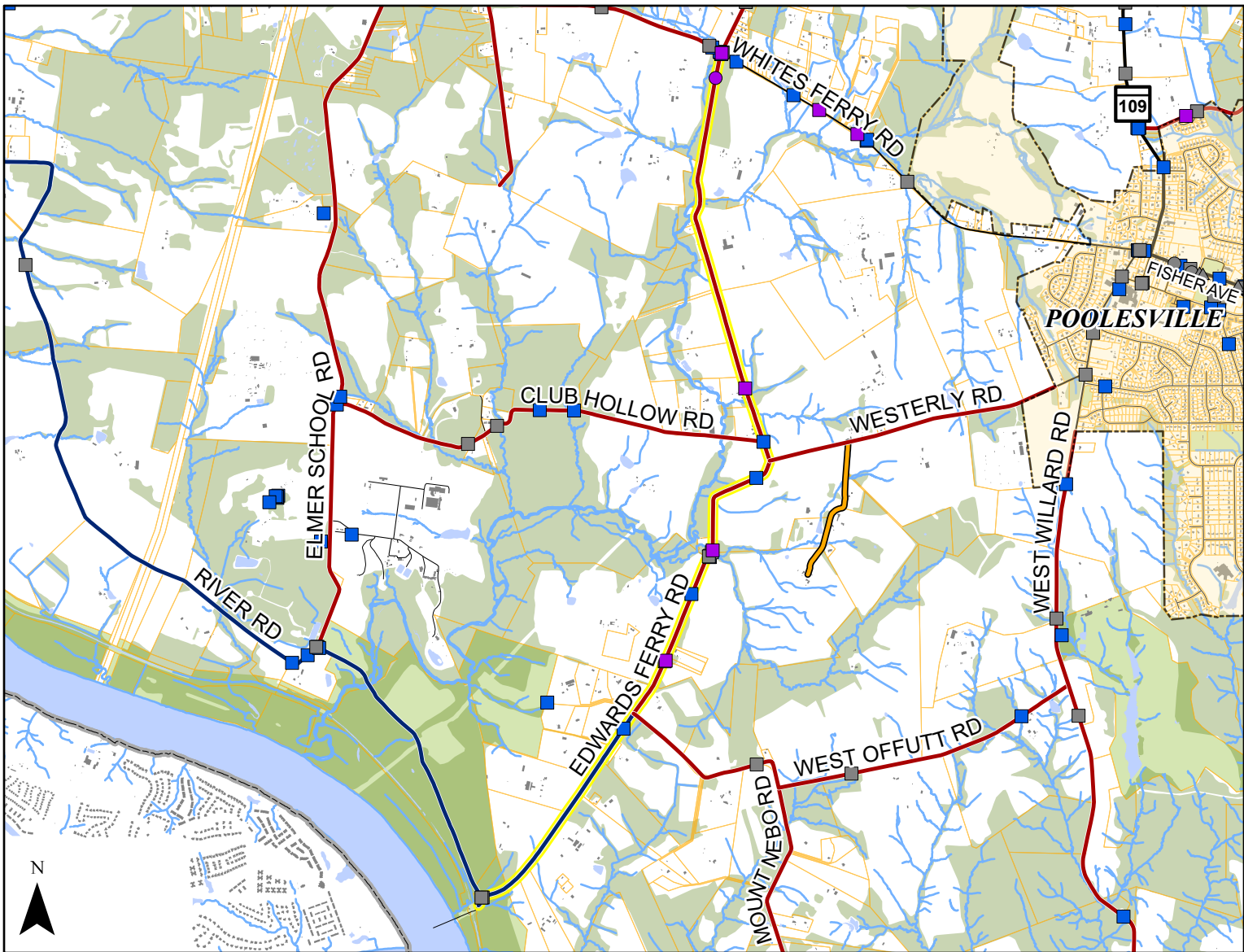
Crash Type (All Crashes)



No Injury

No Non-Intersection Crashes





Edwards Ferry Road

Legend

- Exceptional Rustic Road
- Rustic Road
- Nominated Rustic Road
- 100.5-Foot Buffer
- Municipality Boundaries
- Property Line
- Building Footprints
- Forest (2015)
- Park

Crash Mode

- △ Bicycle Involved
- Pedestrian Involved
- Vehicle(s) Only

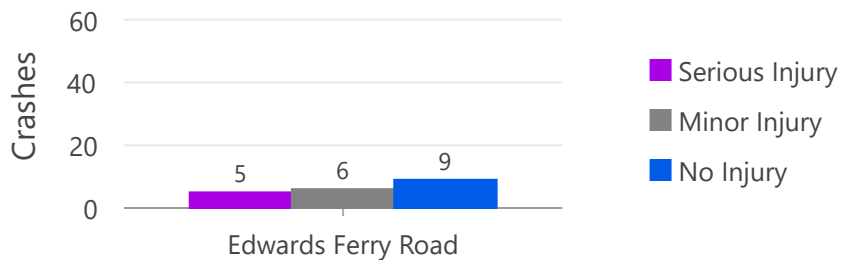
Road Length: 4.34 miles

Bicyclists Involved: 0

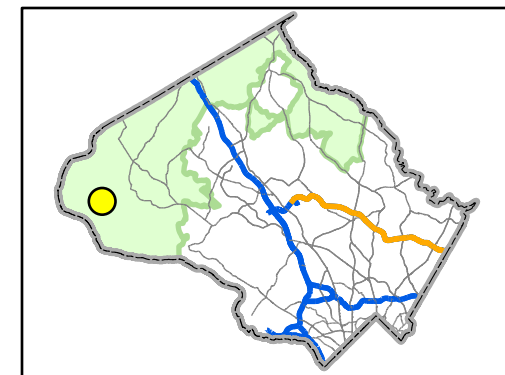
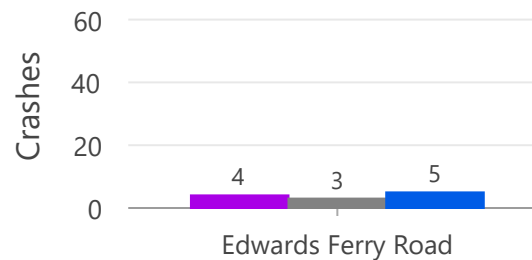
Pedestrians Involved: 1

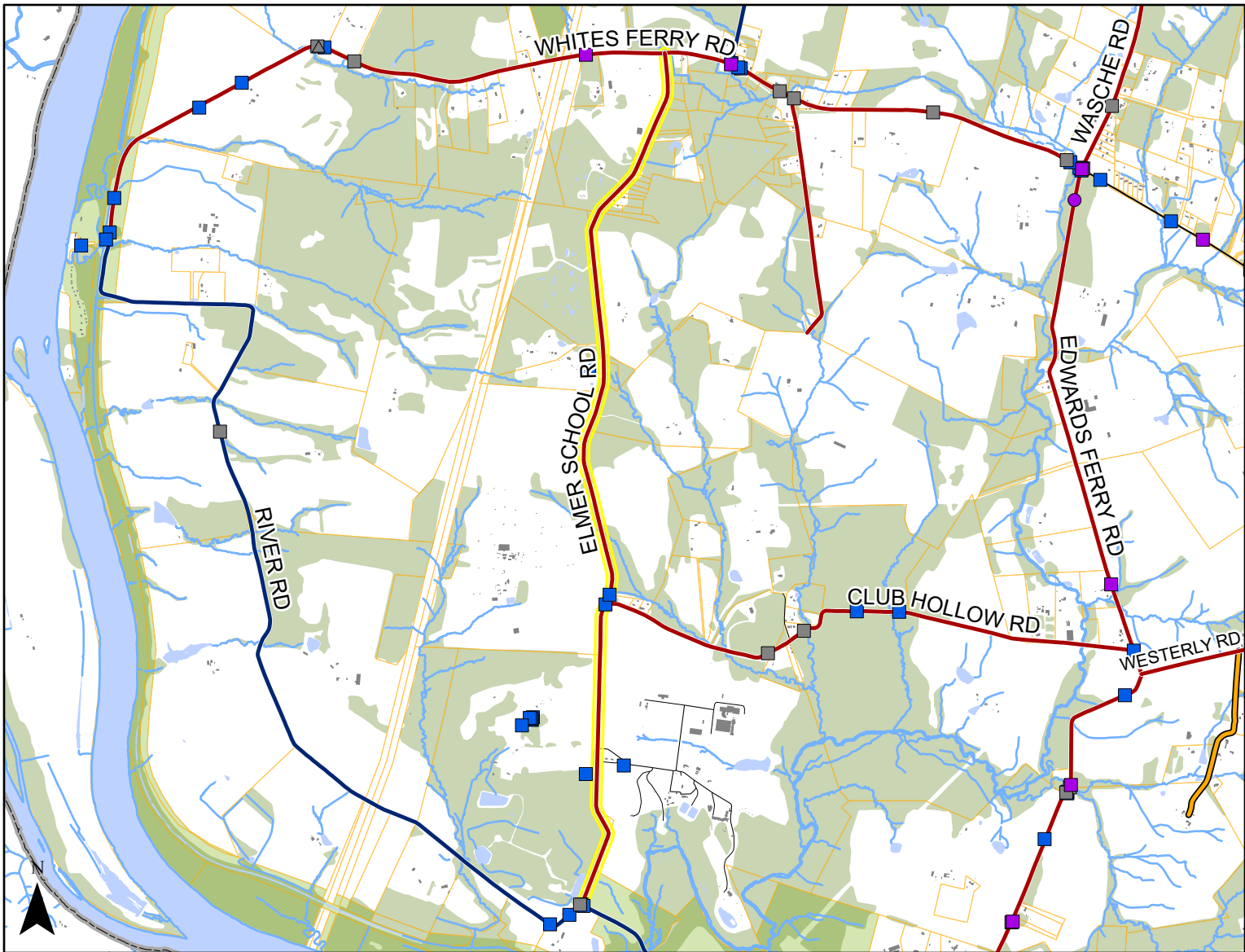
0 4,000 Feet

Crash Type (All Crashes)



Crash Type (Non-Intersection)





Elmer School Road

Legend

- Exceptional Rustic Road
- Rustic Road
- Nominated Rustic Road
- 100.5-Foot Buffer
- Property Line
- Building Footprints
- Forest (2015)
- Park

Crash Mode

- △ Bicycle Involved
- Pedestrian Involved
- Vehicle(s) Only

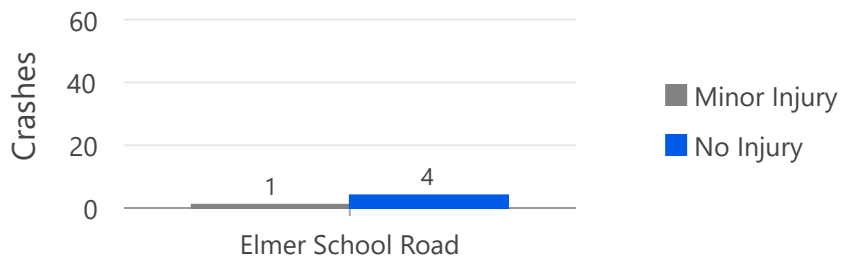
Road Length: 3.19 miles

Bicyclists Involved: 0

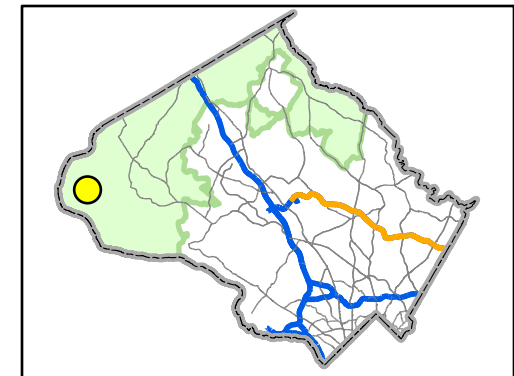
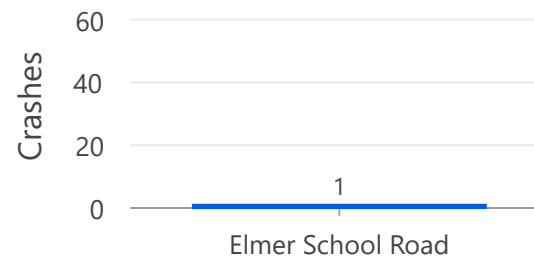
Pedestrians Involved: 0

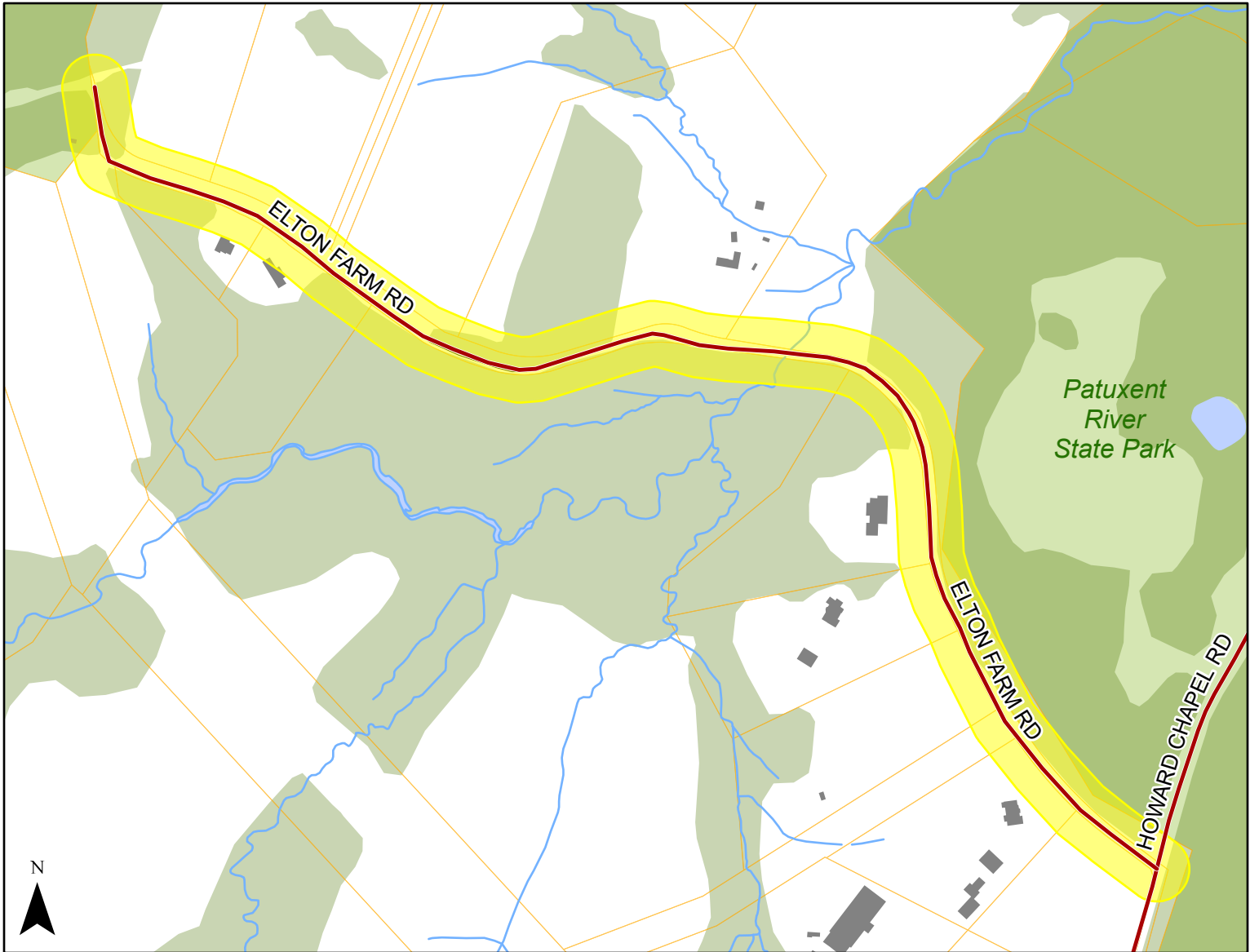


Crash Type (All Crashes)



Crash Type (Non-Intersection)





Elton Farm Road

Legend

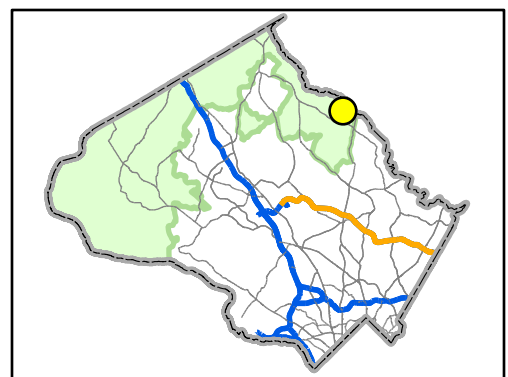
- Rustic Road
- 100.5-Foot Buffer
- Property Line
- Building Footprints
- Forest (2015)
- Park

Road Length: 0.88 miles
Bicyclists Involved: 0
Pedestrians Involved: 0

0 1,000 Feet

No Crashes

No Non-Intersection
Crashes





Frederick Road (MD 355)

Legend

- Rustic Road
- 100.5-Foot Buffer
- Property Line
- Building Footprints
- Forest (2015)
- Park

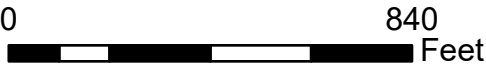
Crash Mode

- Vehicle(s) Only

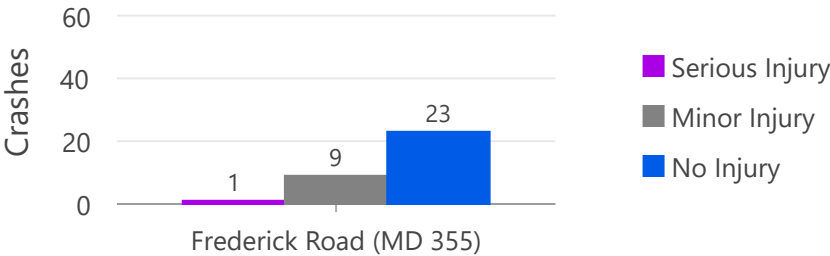
Road Length: 0.39 miles

Bicyclists Involved: 0

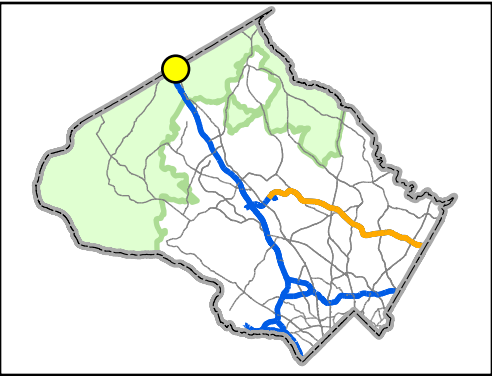
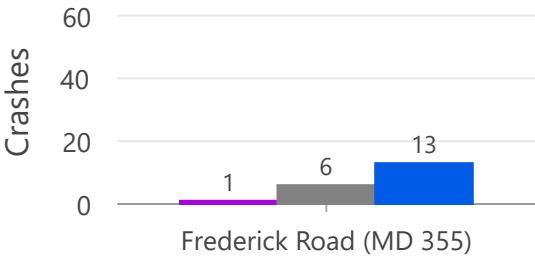
Pedestrians Involved: 0

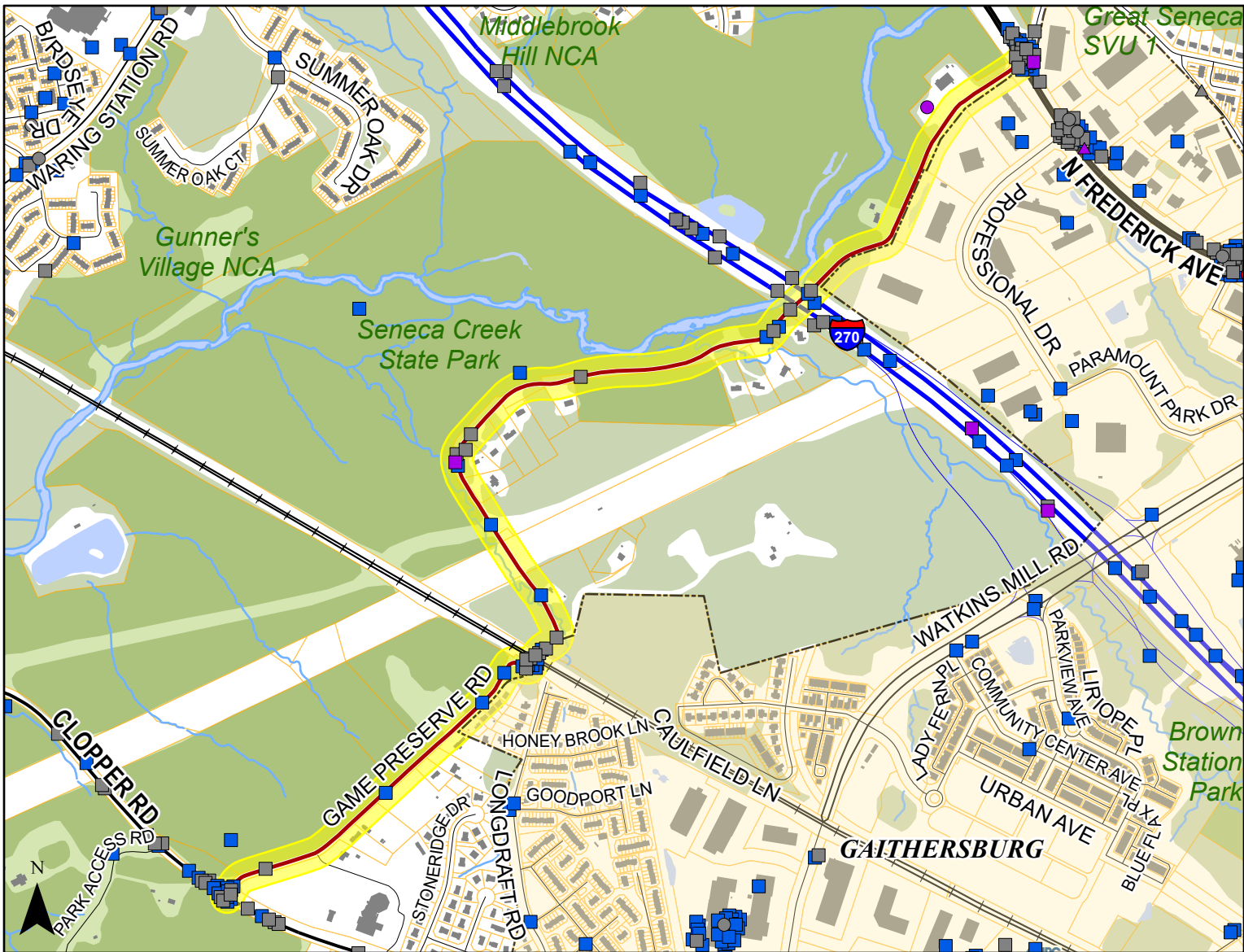


Crash Type (All Crashes)



Crash Type (Non-Intersection)





Game Preserve Road

Legend

- Rustic Road
- 100.5-Foot Buffer
- Municipality Boundaries
- Property Line
- Building Footprints
- Forest (2015)
- Park

Crash Mode

- △ Bicycle Involved
- Pedestrian Involved
- Vehicle(s) Only

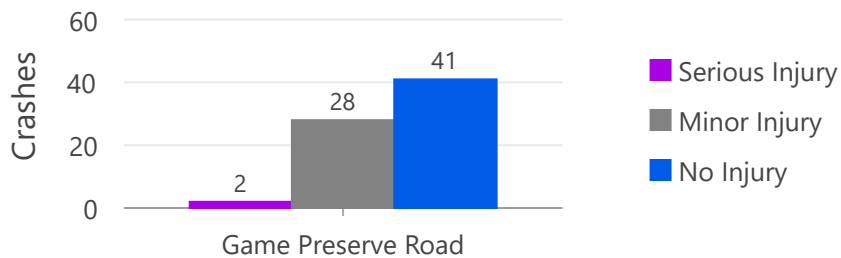
Road Length: 1.66 miles

Bicyclists Involved: 0

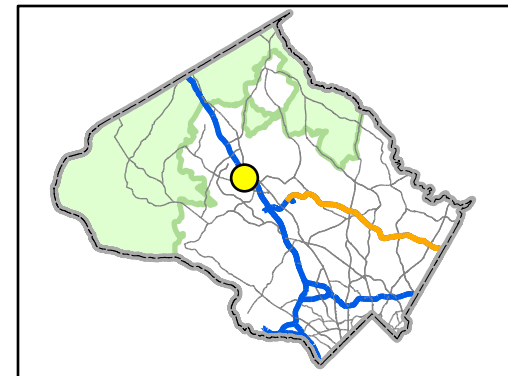
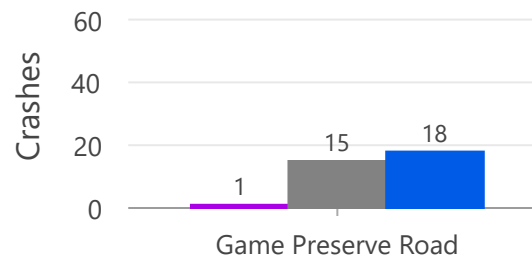
Pedestrians Involved: 0

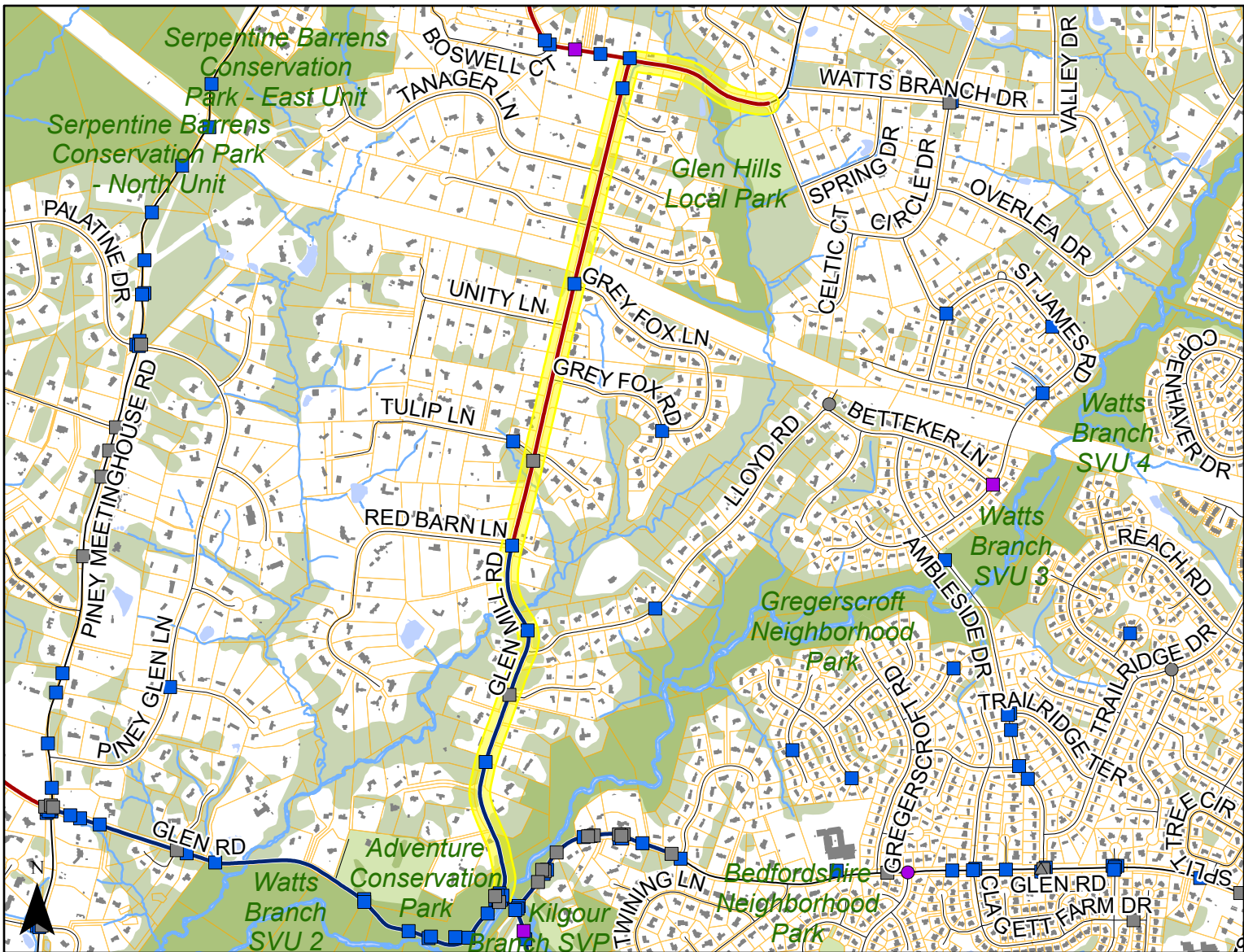
0 2,080 Feet

Crash Type (All Crashes)

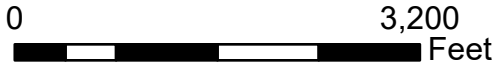


Crash Type (Non-Intersection)

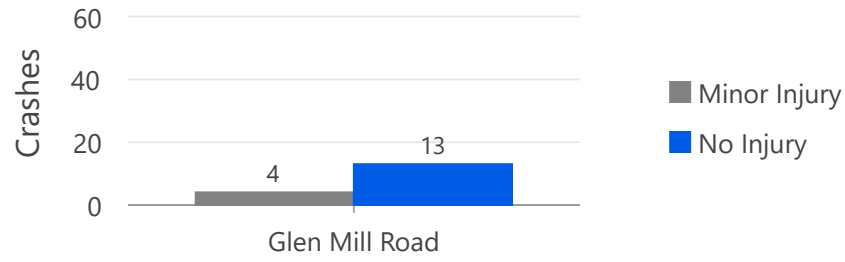




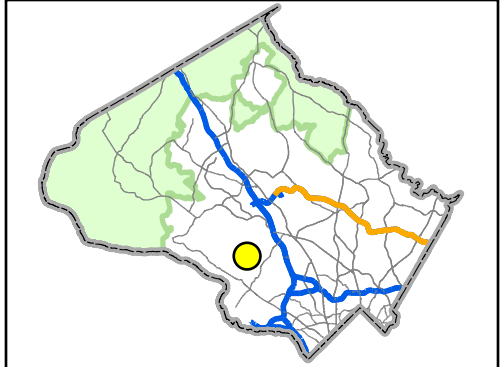
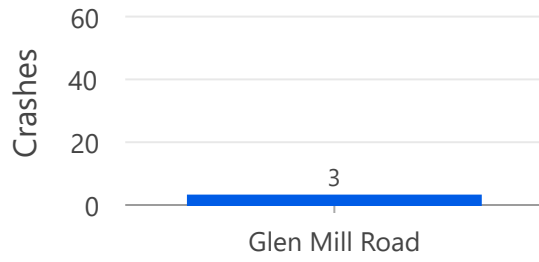
Road Length: 1.87 miles
 Bicyclists Involved: 0
 Pedestrians Involved: 0

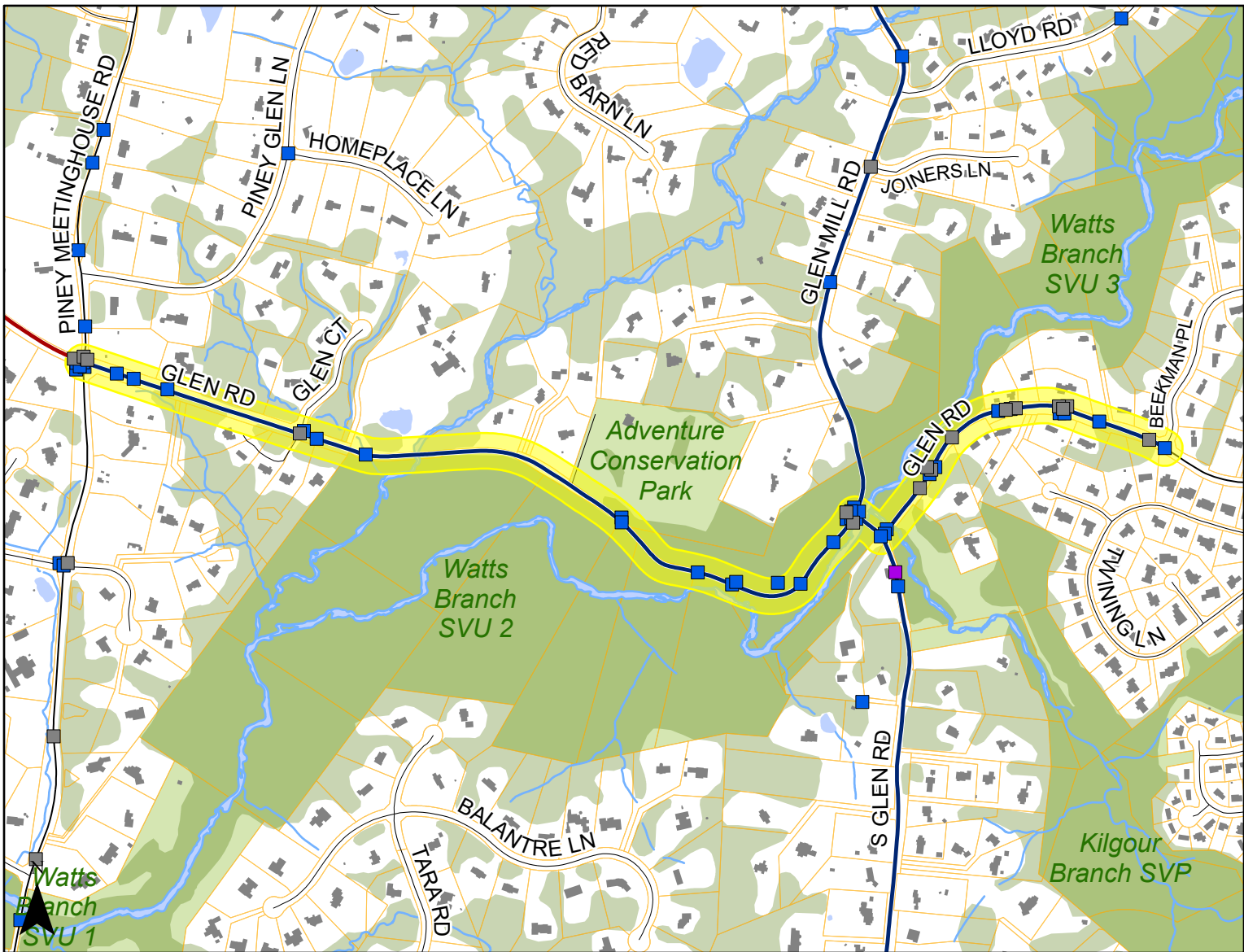


Crash Type (All Crashes)



Crash Type (Non-Intersection)





Glen Road (Exceptional)

Legend

- Exceptional Rustic Road
- Rustic Road
- 100.5-Foot Buffer
- Property Line
- Building Footprints
- Forest (2015)
- Park

Crash Mode

- Vehicle(s) Only

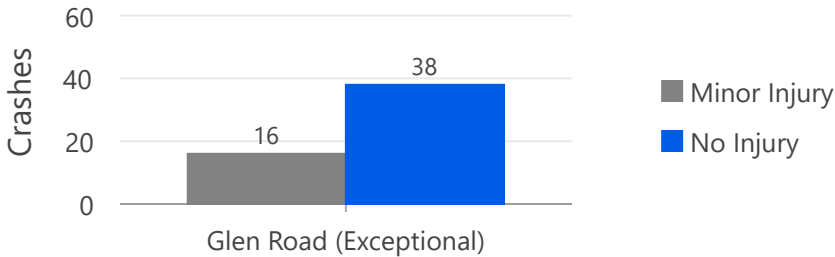
Road Length: 1.34 miles

Bicyclists Involved: 0

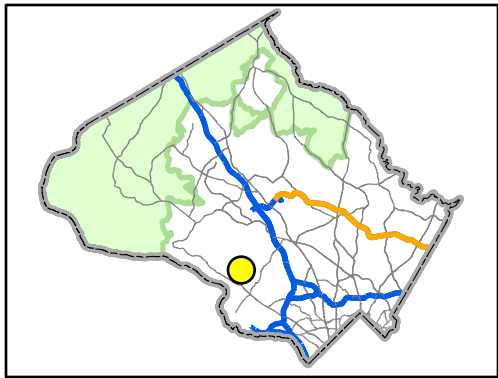
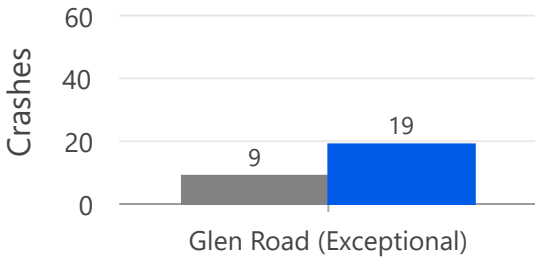
Pedestrians Involved: 0

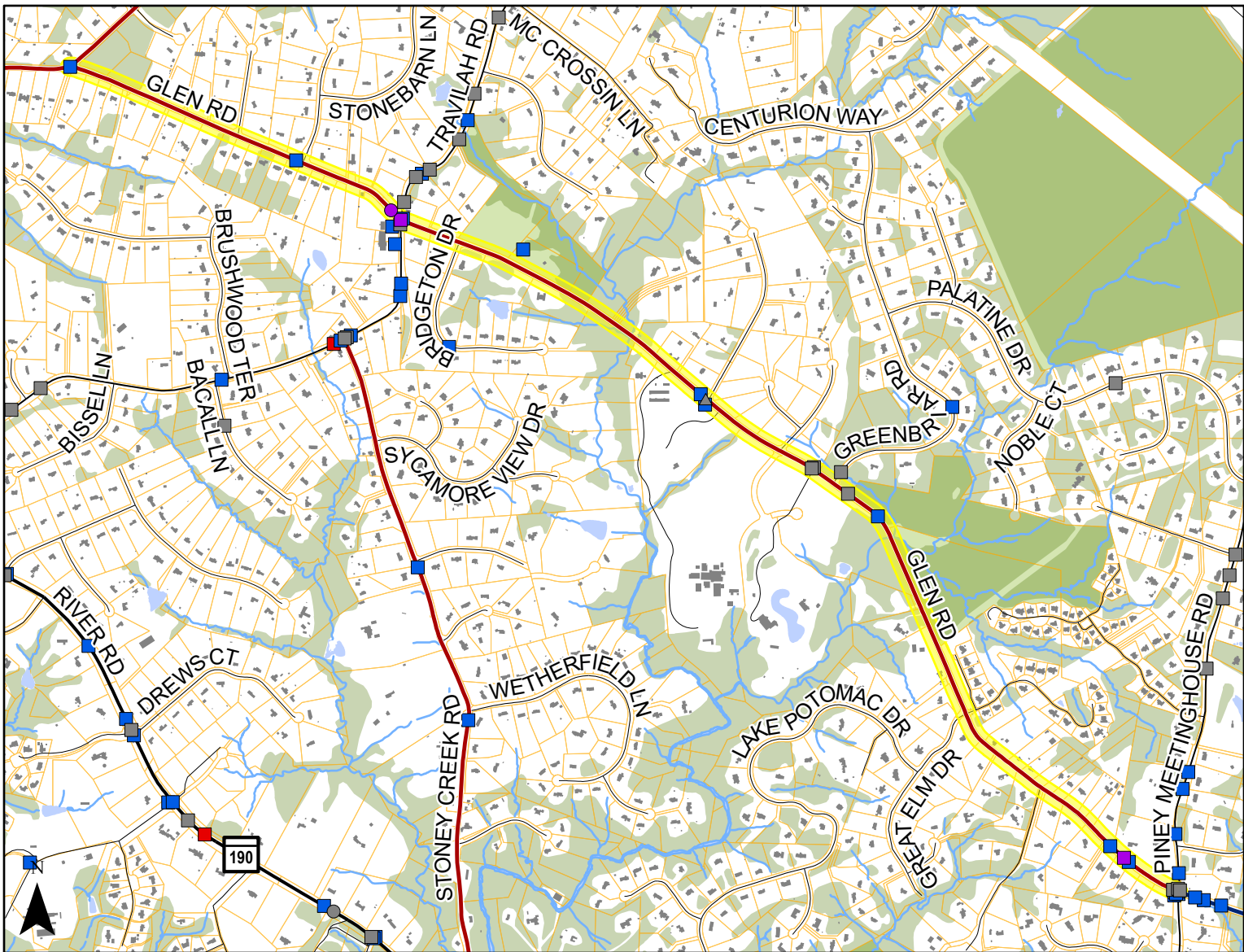


Crash Type (All Crashes)



Crash Type (Non-Intersection)





Glen Road (Rustic)

Legend

- Exceptional Rustic Road
- Rustic Road
- 100.5-Foot Buffer
- Property Line
- Building Footprints
- Forest (2015)
- Park

Crash Mode

- △ Bicycle Involved
- Pedestrian Involved
- Vehicle(s) Only

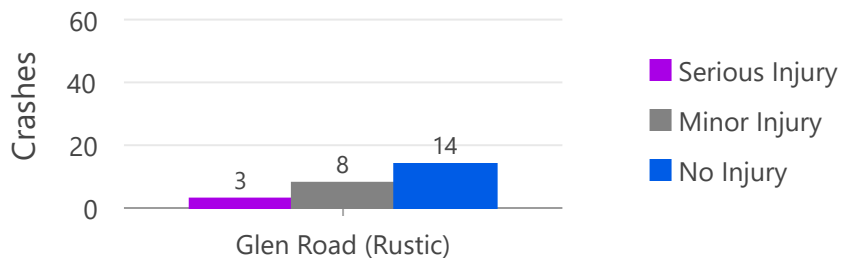
Road Length: 2.98 miles

Bicyclists Involved: 1

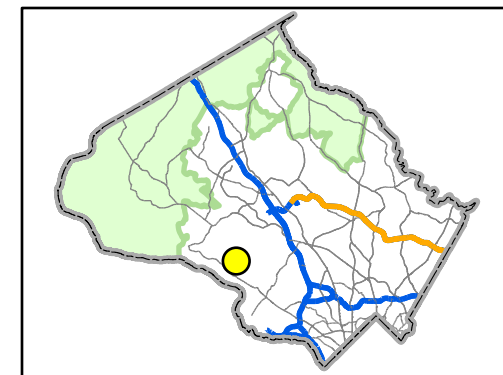
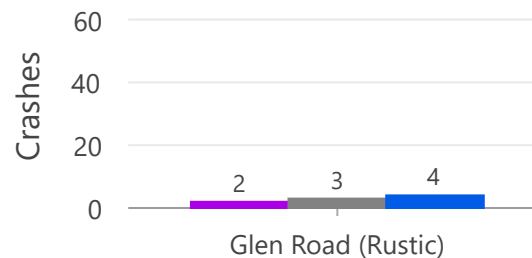
Pedestrians Involved: 1

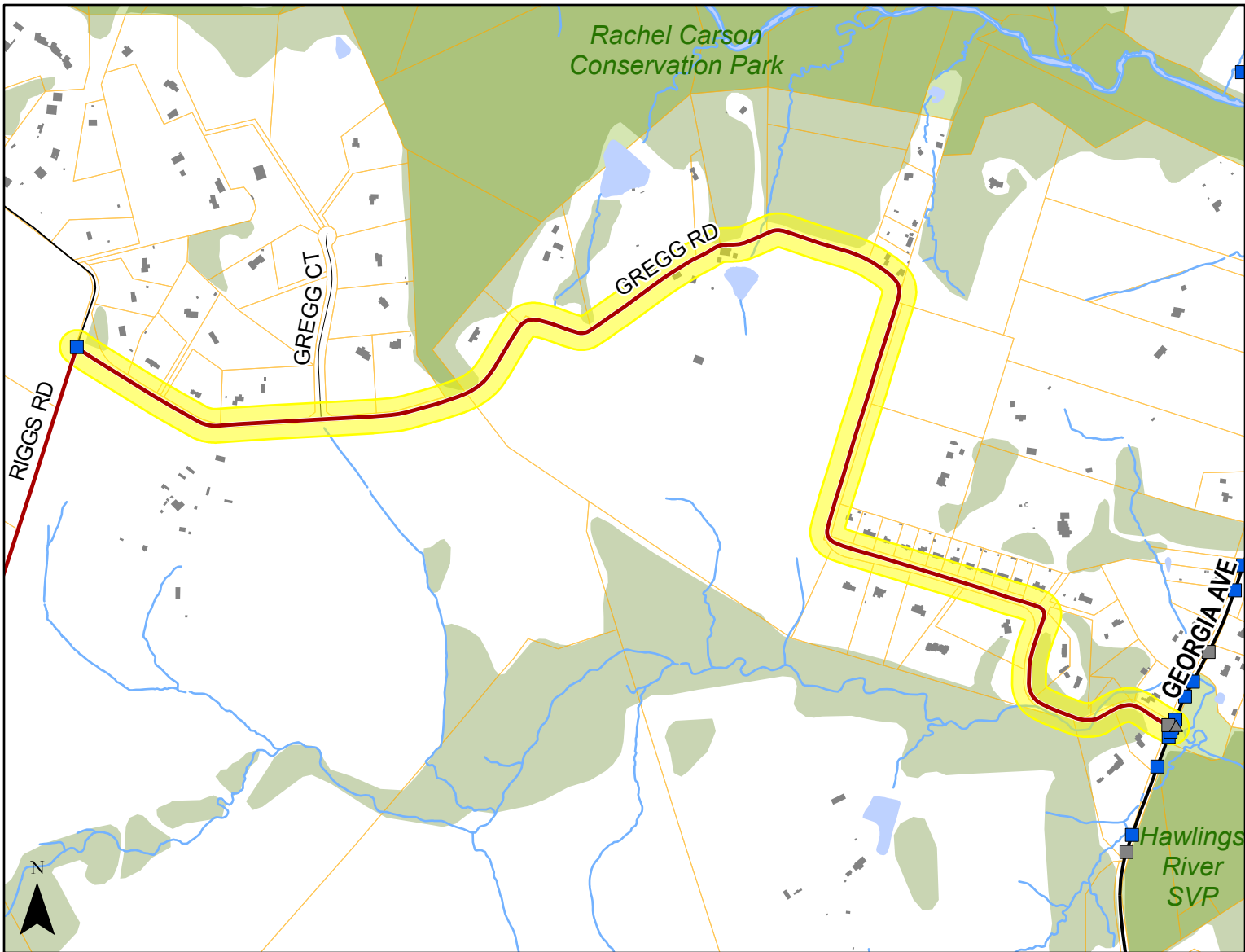
0 3,640 Feet

Crash Type (All Crashes)



Crash Type (Non-Intersection)





Gregg Road

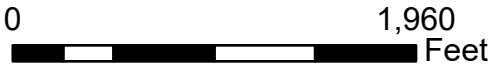
Legend

- Rustic Road
- 100.5-Foot Buffer
- Property Line
- Building Footprints
- Forest (2015)
- Park

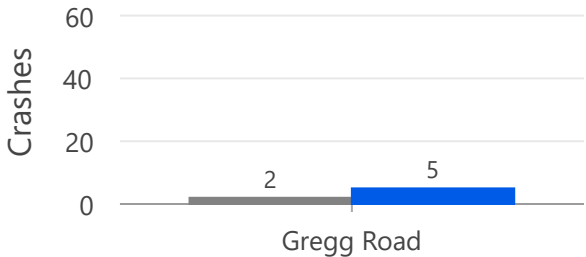
Crash Mode

- △ Bicycle Involved
- Vehicle(s) Only

Road Length: 1.88 miles
 Bicyclists Involved: 1
 Pedestrians Involved: 0

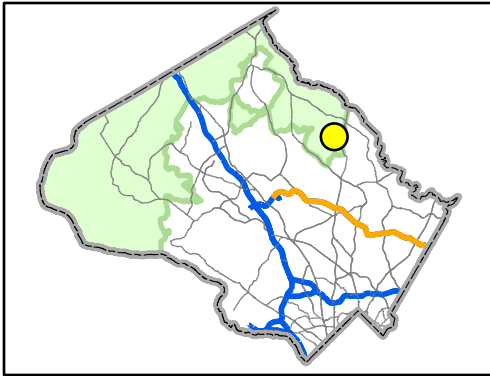


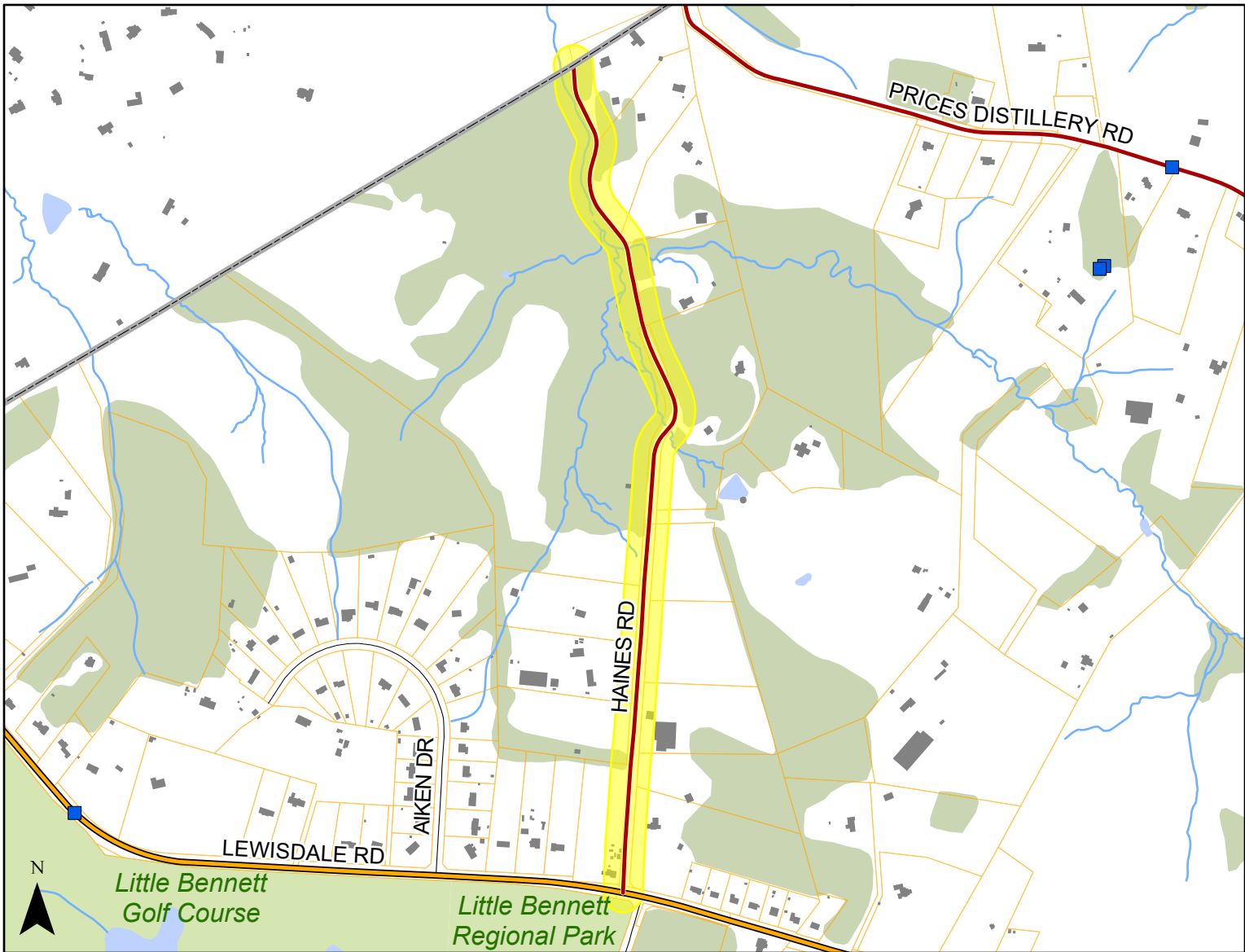
Crash Type (All Crashes)



- Minor Injury
- No Injury

No Non-Intersection Crashes





Haines Road

Legend

- Rustic Road
- Nominated Rustic Road
- 100.5-Foot Buffer
- Property Line
- Building Footprints
- Forest (2015)
- Park

Crash Mode

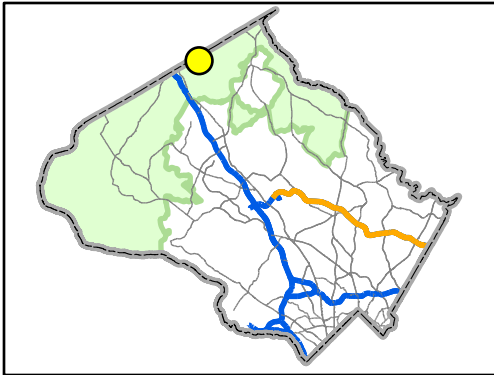
- Vehicle(s) Only

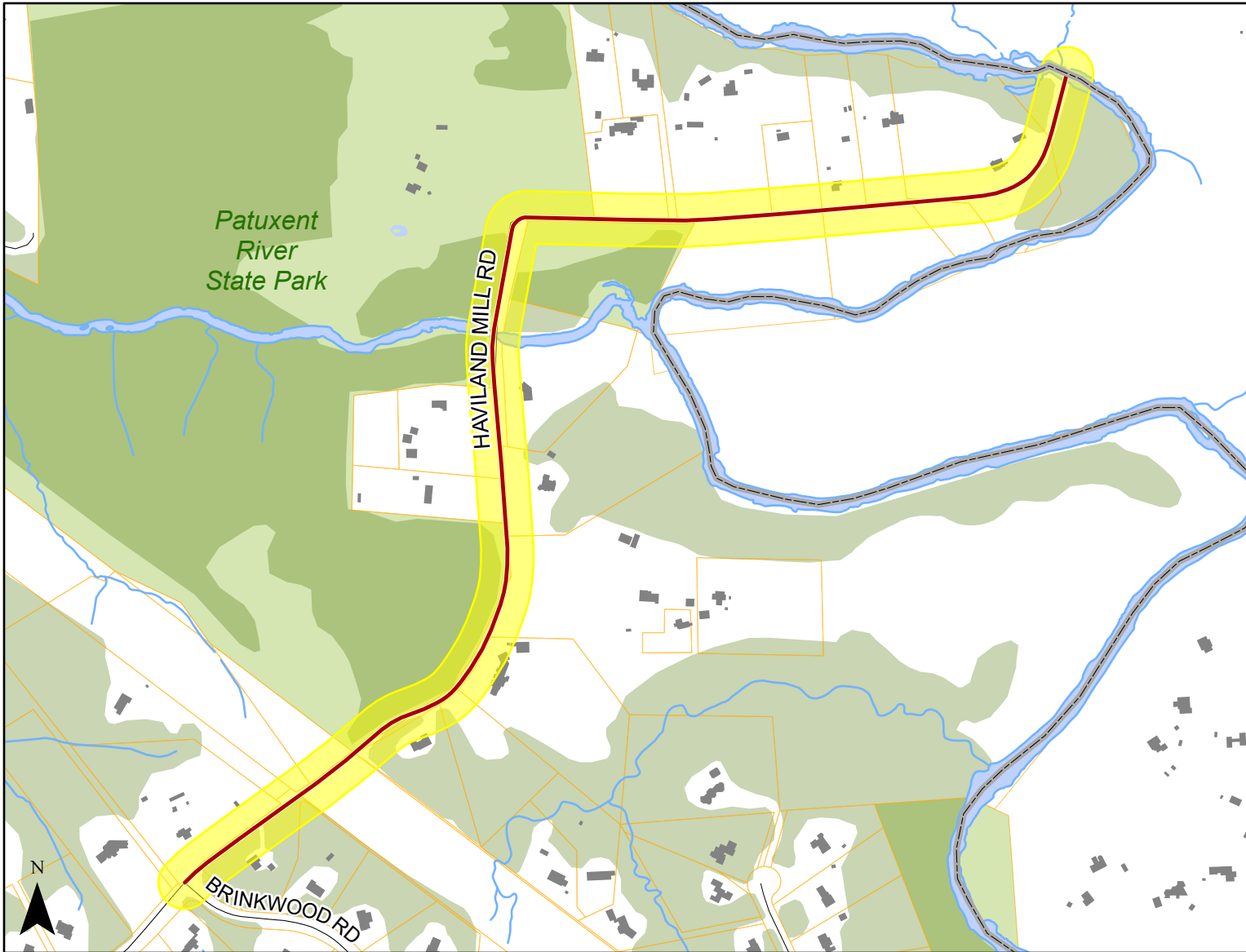
Road Length: 0.83 miles
Bicyclists Involved: 0
Pedestrians Involved: 0



No Crashes

No Non-Intersection
Crashes





Haviland Mill Road

Legend

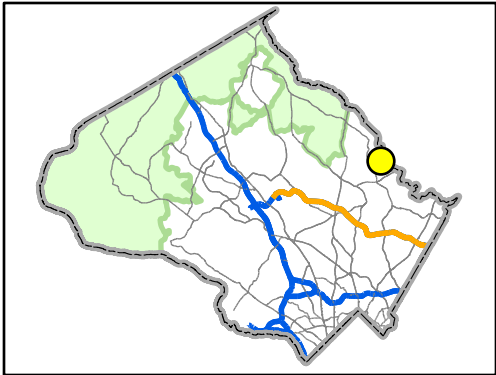
- Rustic Road
- 100.5-Foot Buffer
- Property Line
- Building Footprints
- Forest (2015)
- Park

Road Length: 1.05 miles
Bicyclists Involved: 0
Pedestrians Involved: 0



No Crashes

No Non-Intersection
Crashes





Hawkes Road

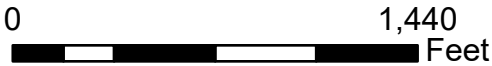
Legend

- Rustic Road
- Nominated Rustic Road
- 100.5-Foot Buffer
- Property Line
- Building Footprints
- Forest (2015)
- Park

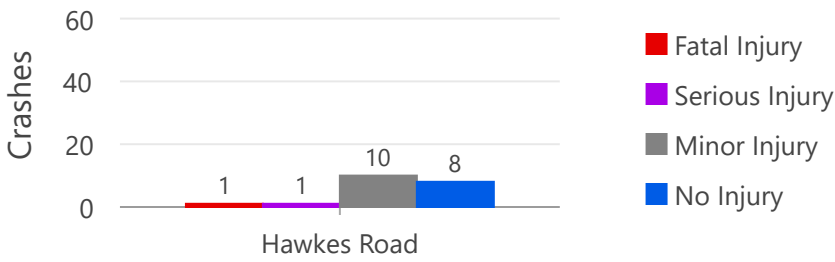
Crash Mode

- Pedestrian Involved
- Vehicle(s) Only

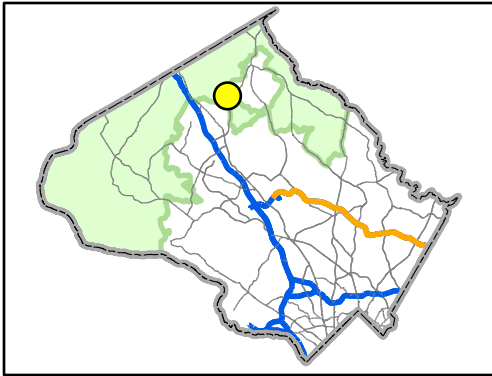
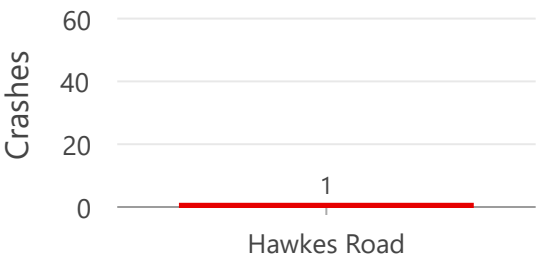
Road Length: 1.04 miles
Bicyclists Involved: 0
Pedestrians Involved: 0

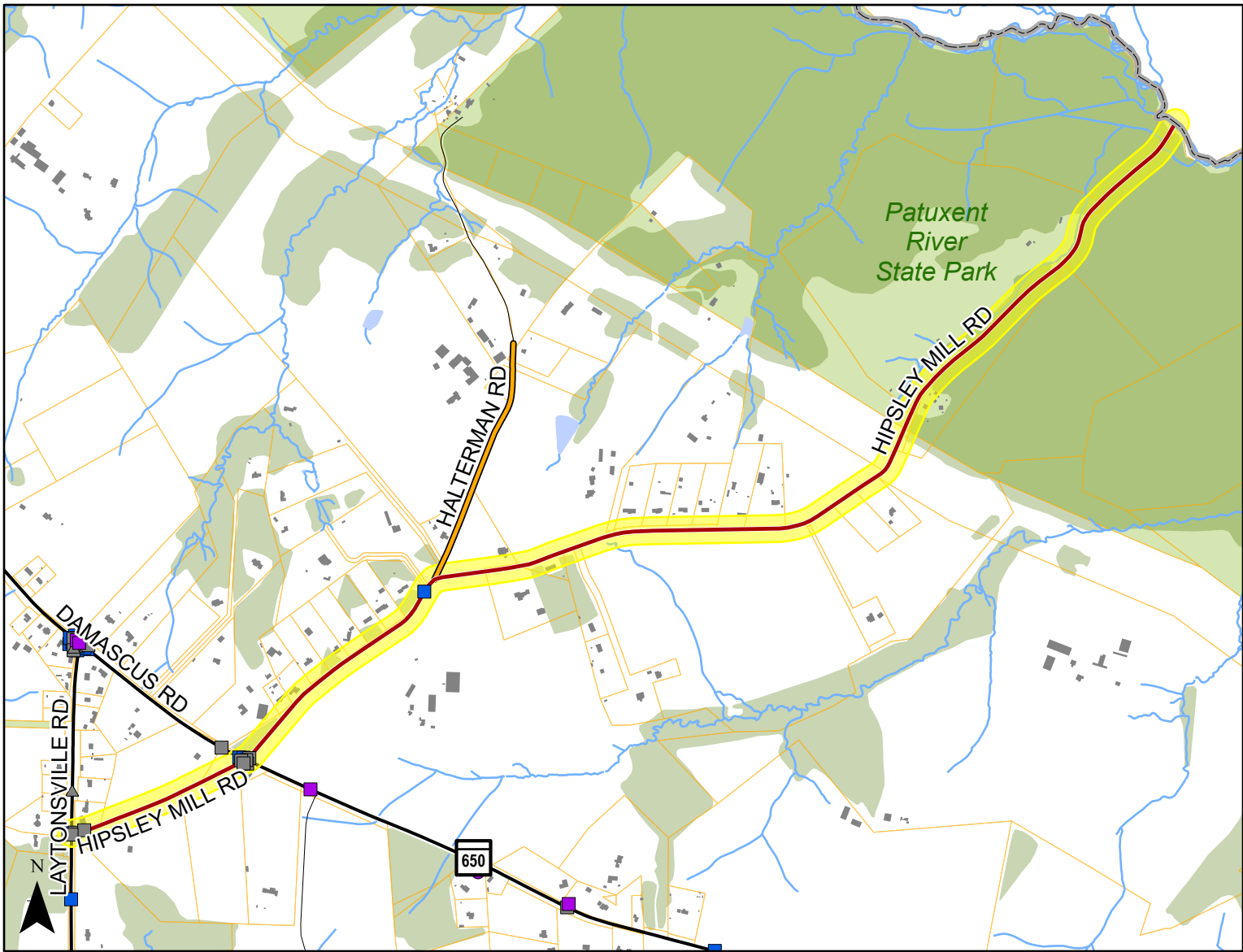


Crash Type (All Crashes)

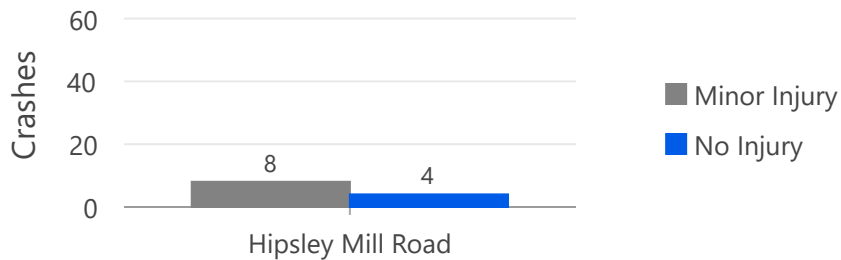


Crash Type (Non-Intersection)

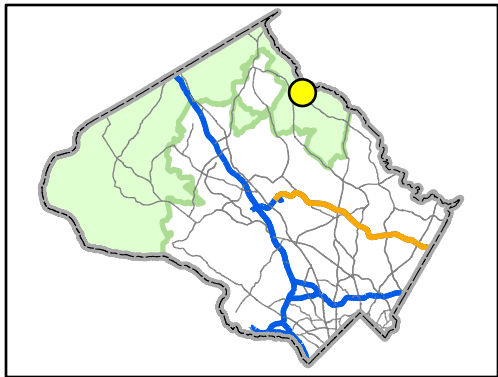
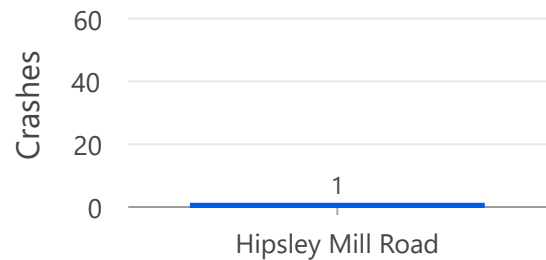


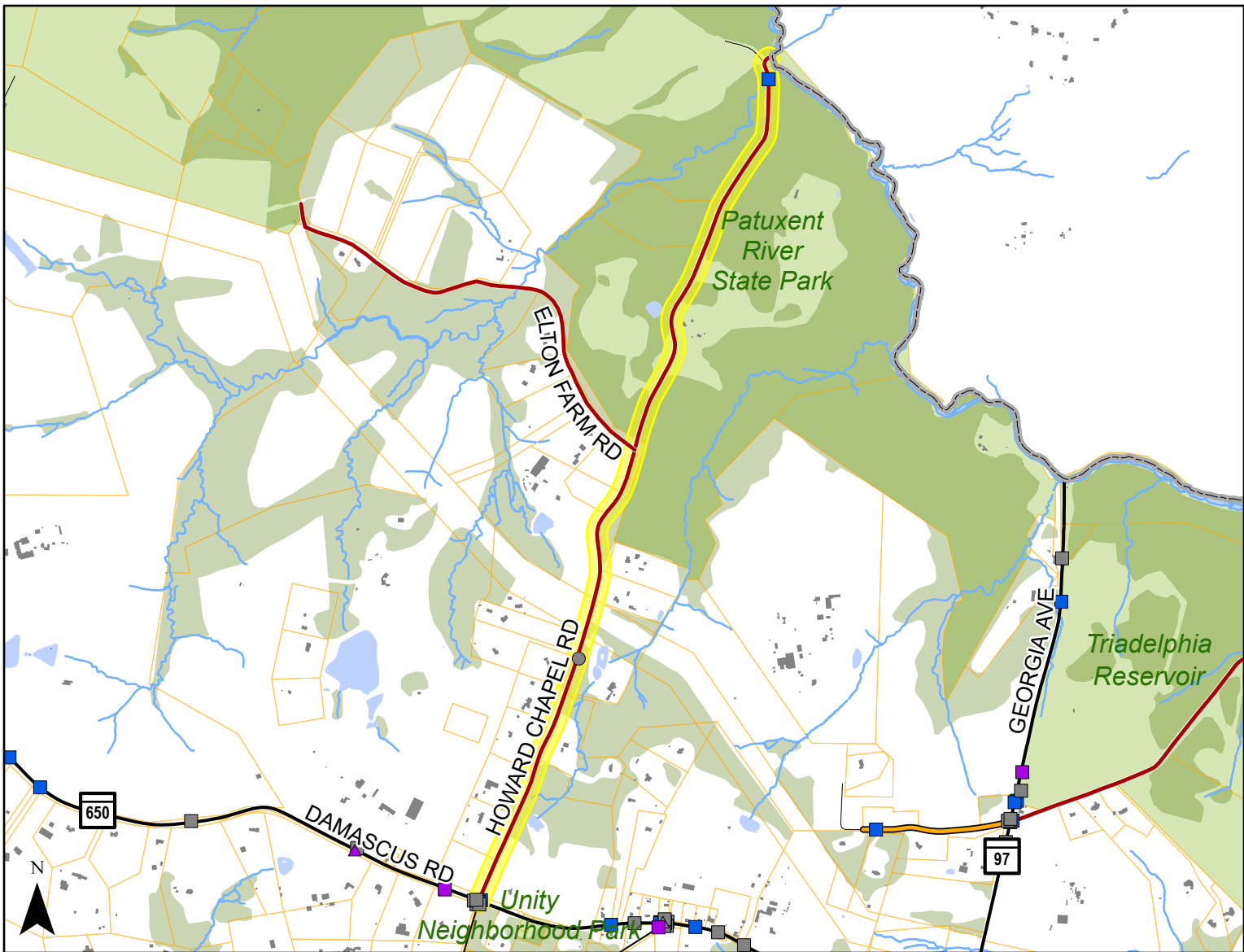


Crash Type (All Crashes)

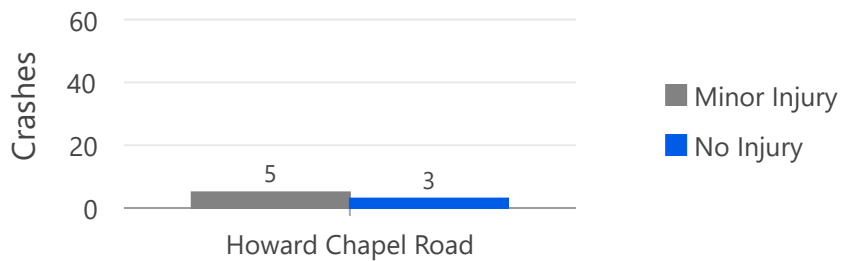


Crash Type (Non-Intersection)

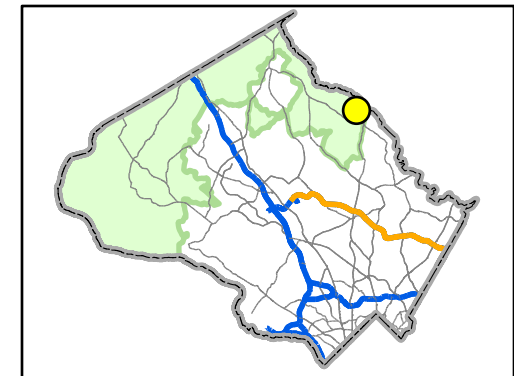
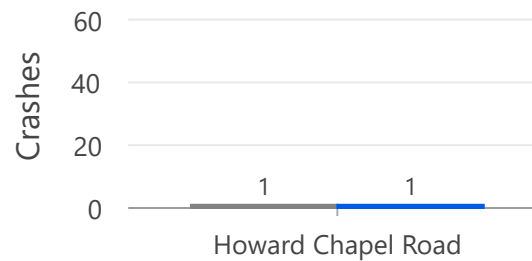


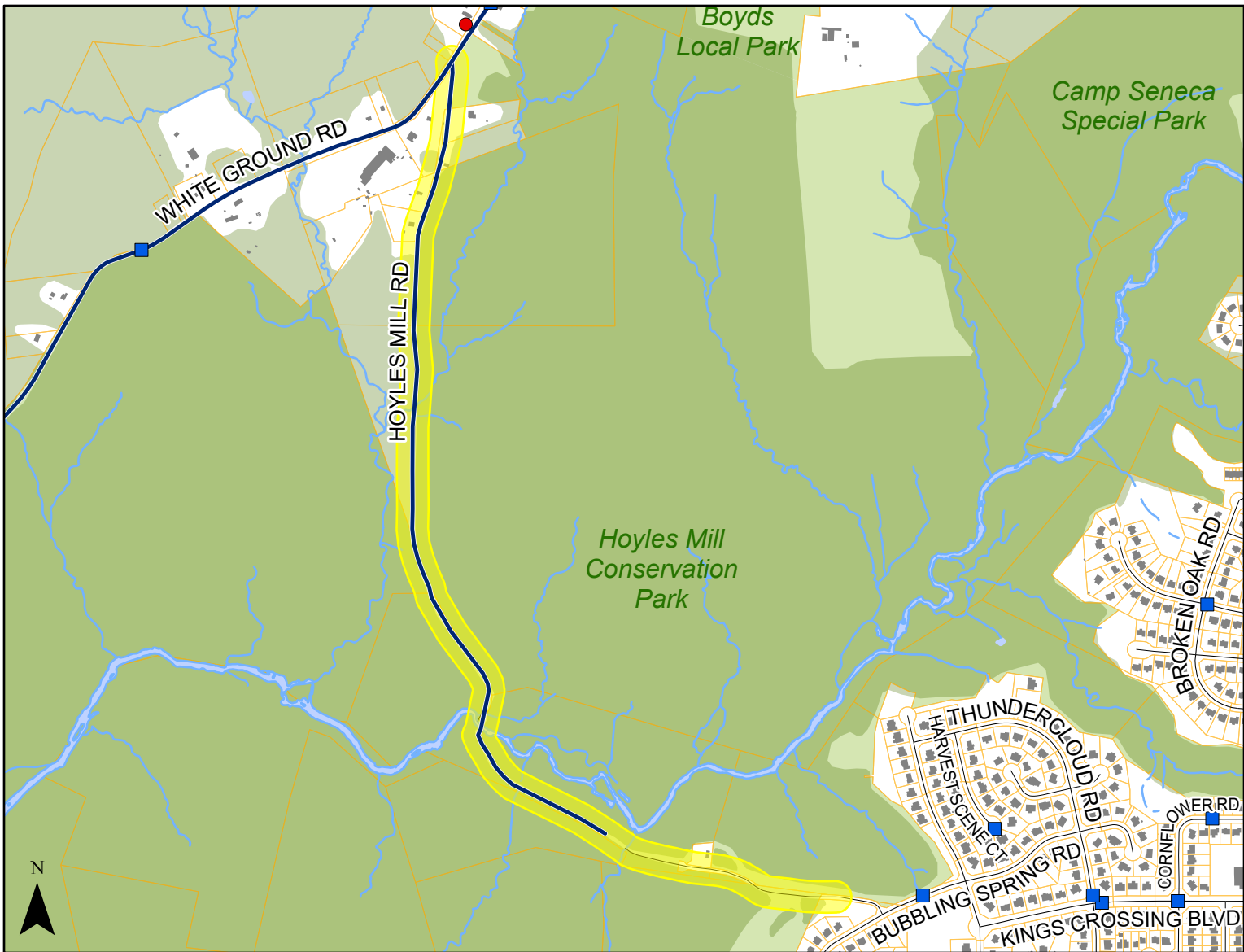


Crash Type (All Crashes)



Crash Type (Non-Intersection)





Hoyles Mill Road

Legend

- Exceptional Rustic Road
- 100.5-Foot Buffer
- Property Line
- Building Footprints
- Forest (2015)
- Park

Crash Mode

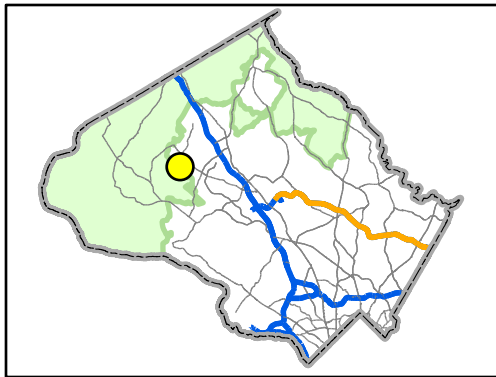
- Pedestrian Involved
- Vehicle(s) Only

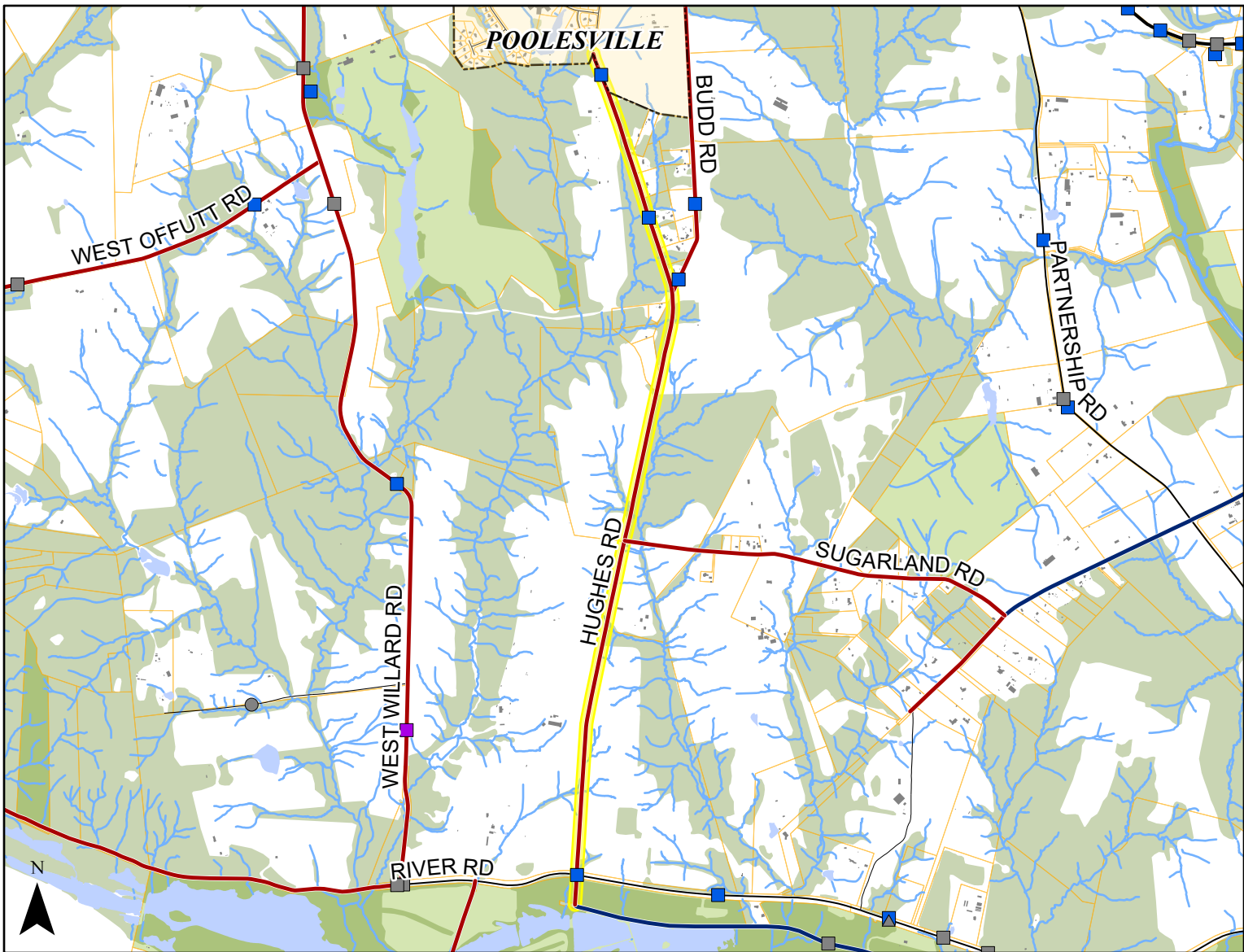
Road Length: 1.35 miles
 Bicyclists Involved: 0
 Pedestrians Involved: 0

0 2,120 Feet

No Crashes

No Non-Intersection Crashes





Hughes Road

Legend

- Exceptional Rustic Road
- Rustic Road
- 100.5-Foot Buffer
- Municipality Boundaries
- Property Line
- Building Footprints
- Forest (2015)
- Park

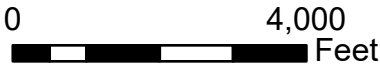
Crash Mode

- △ Bicycle Involved
- Pedestrian Involved
- Vehicle(s) Only

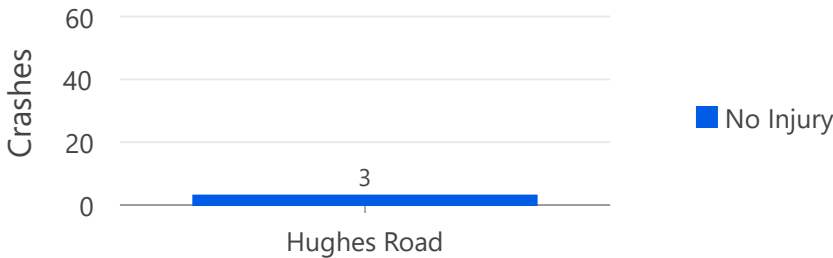
Road Length: 2.77 miles

Bicyclists Involved: 0

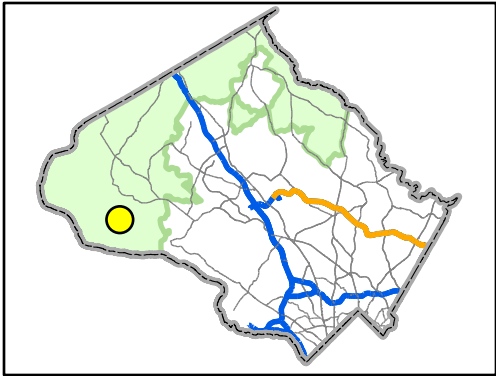
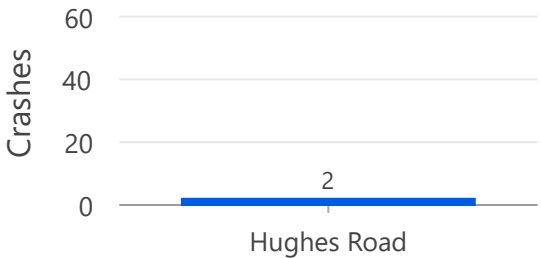
Pedestrians Involved: 0

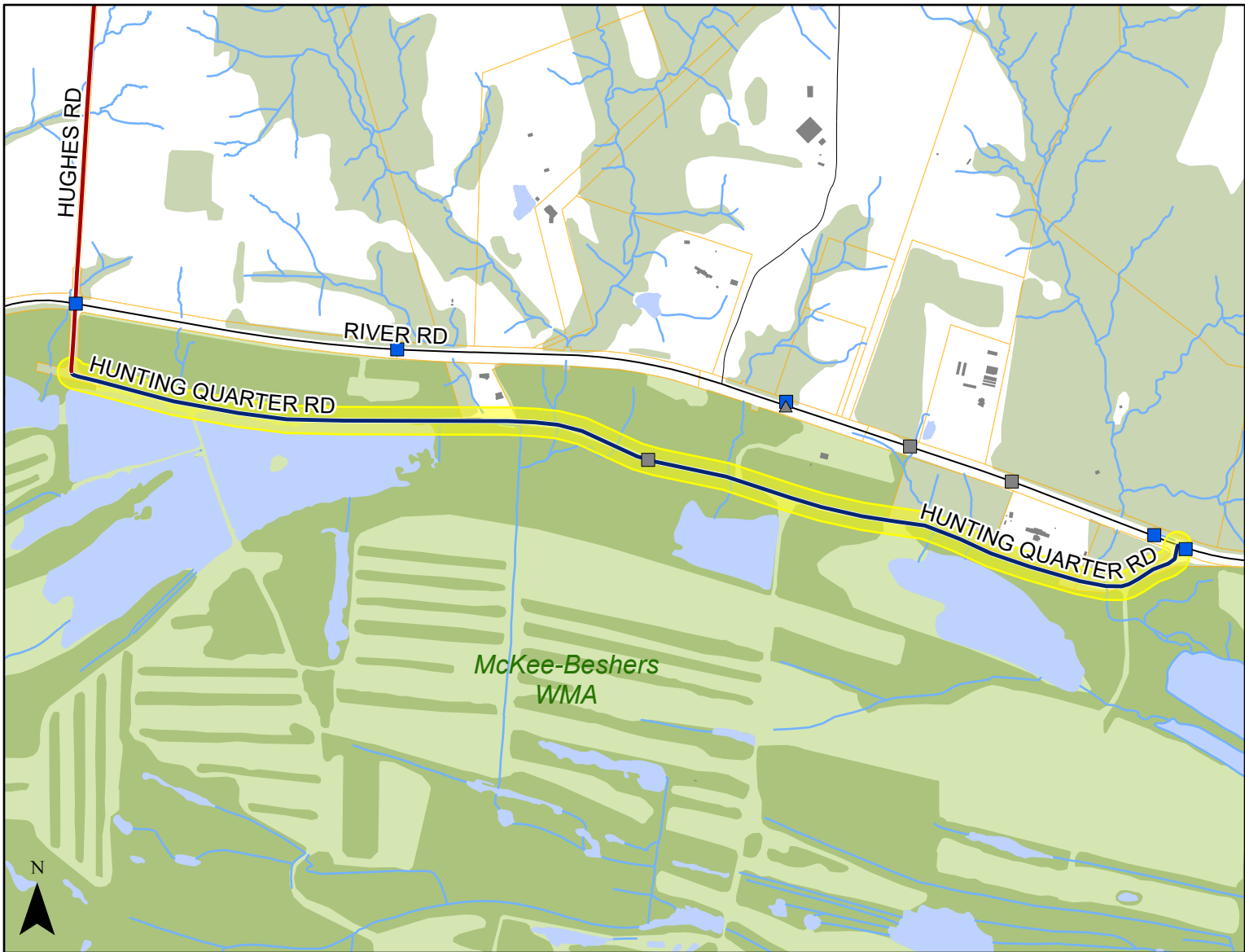


Crash Type (All Crashes)



Crash Type (Non-Intersection)





Hunting Quarter Road

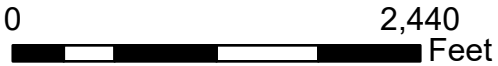
Legend

- Exceptional Rustic Road
- Rustic Road
- 100.5-Foot Buffer
- Property Line
- Building Footprints
- Forest (2015)
- Park

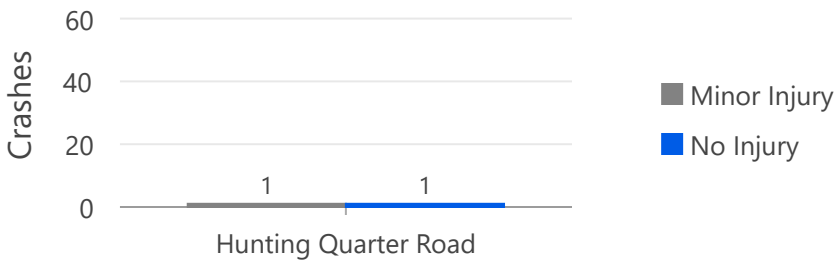
Crash Mode

- △ Bicycle Involved
- Vehicle(s) Only

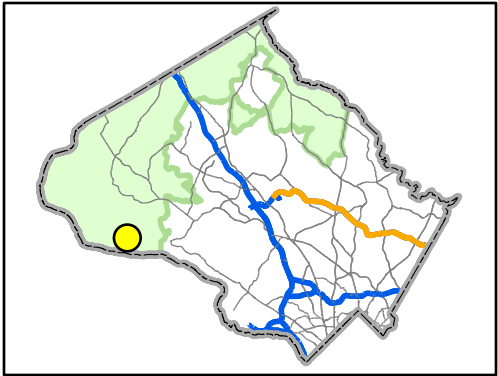
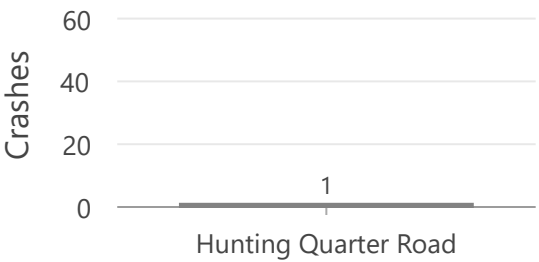
Road Length: 1.61 miles
 Bicyclists Involved: 0
 Pedestrians Involved: 0

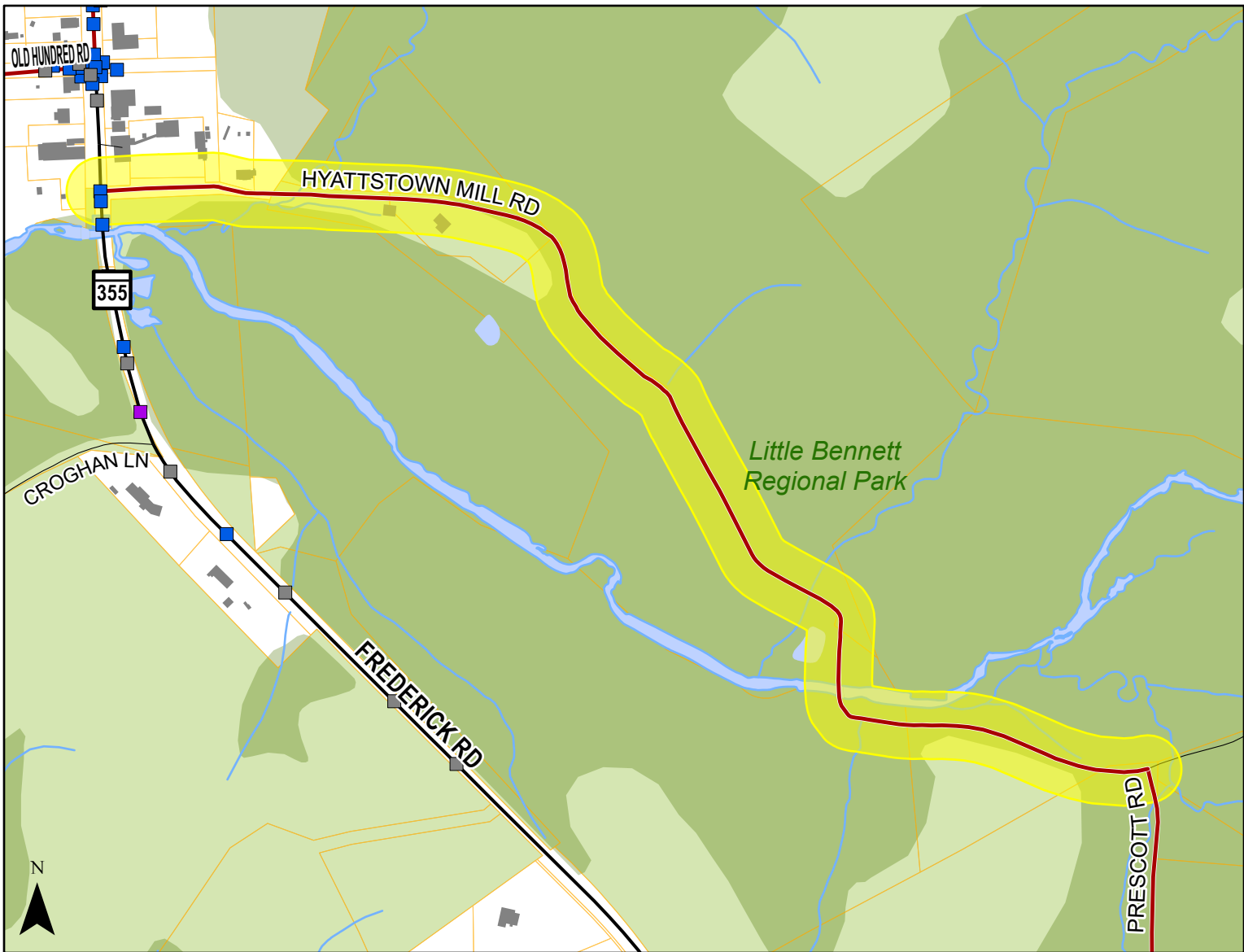


Crash Type (All Crashes)



Crash Type (Non-Intersection)





Hyattstown Mill Road

Legend

- Rustic Road
- 100.5-Foot Buffer
- Property Line
- Building Footprints
- Forest (2015)
- Park

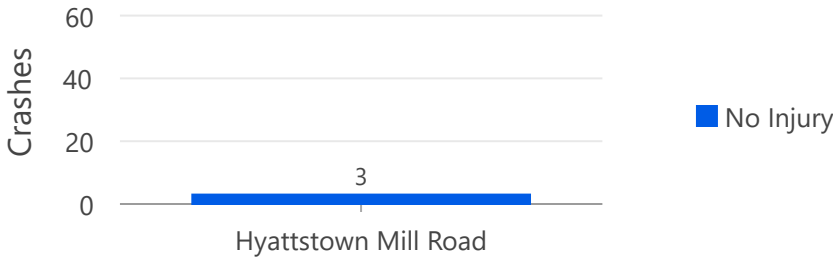
Crash Mode

- Vehicle(s) Only

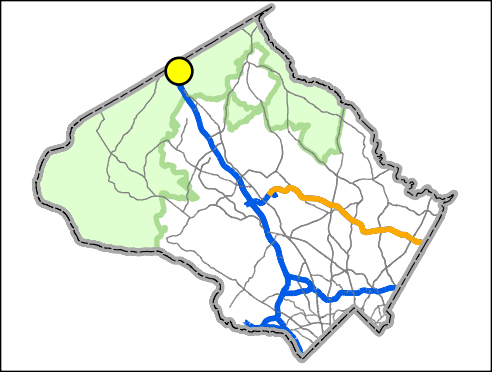
Road Length: 0.77 miles
Bicyclists Involved: 0
Pedestrians Involved: 0



Crash Type (All Crashes)



No Non-Intersection Crashes



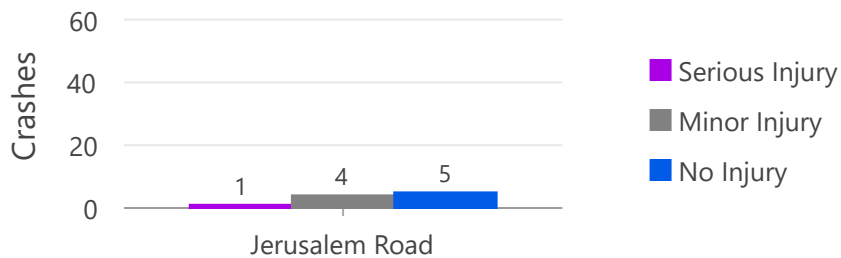


- ### Jerusalem Road
- #### Legend
- Rustic Road
 - 100.5-Foot Buffer
 - Municipality Boundaries
 - Property Line
 - Building Footprints
 - Forest (2015)
 - Park
- #### Crash Mode
- Vehicle(s) Only

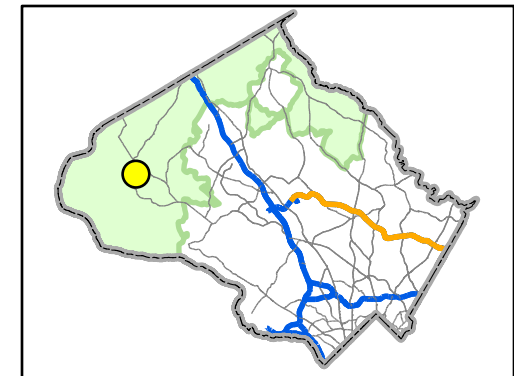
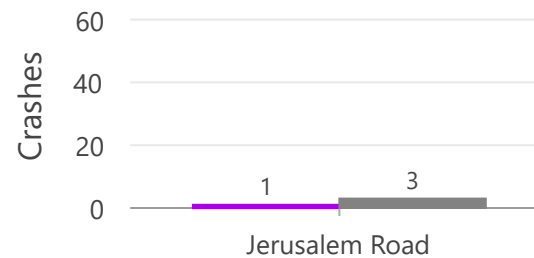
Road Length: 1.67 miles
 Bicyclists Involved: 0
 Pedestrians Involved: 0

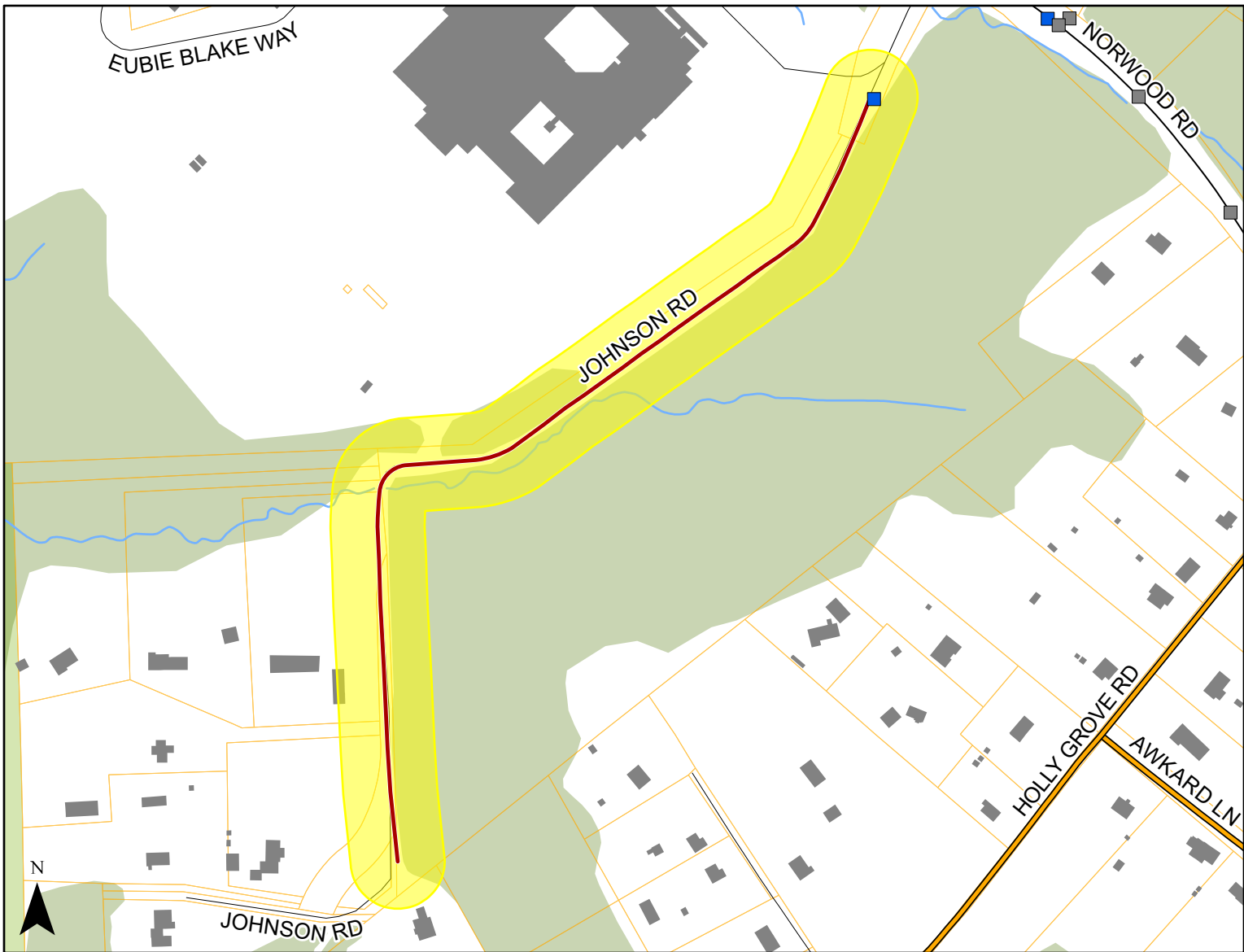


Crash Type (All Crashes)



Crash Type (Non-Intersection)





Johnson Road

Legend

- Rustic Road
- Nominated Rustic Road
- 100.5-Foot Buffer
- Property Line
- Building Footprints
- Forest (2015)
- Park

Crash Mode

- Vehicle(s) Only

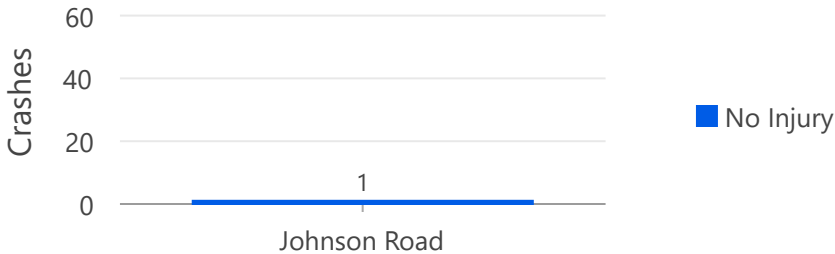
Road Length: 0.42 miles

Bicyclists Involved: 0

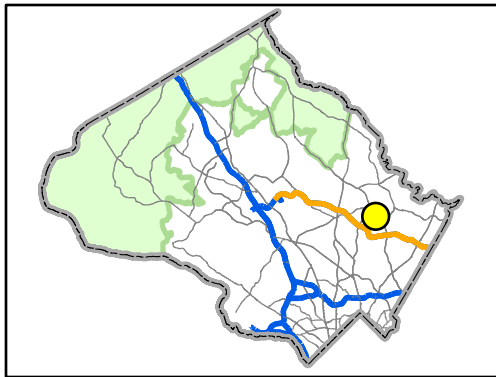
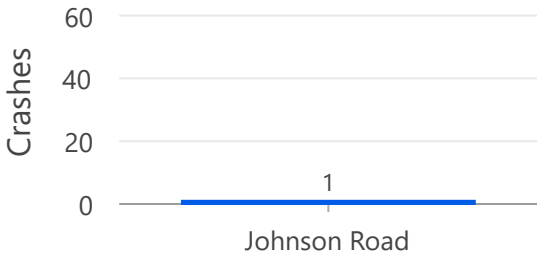
Pedestrians Involved: 0

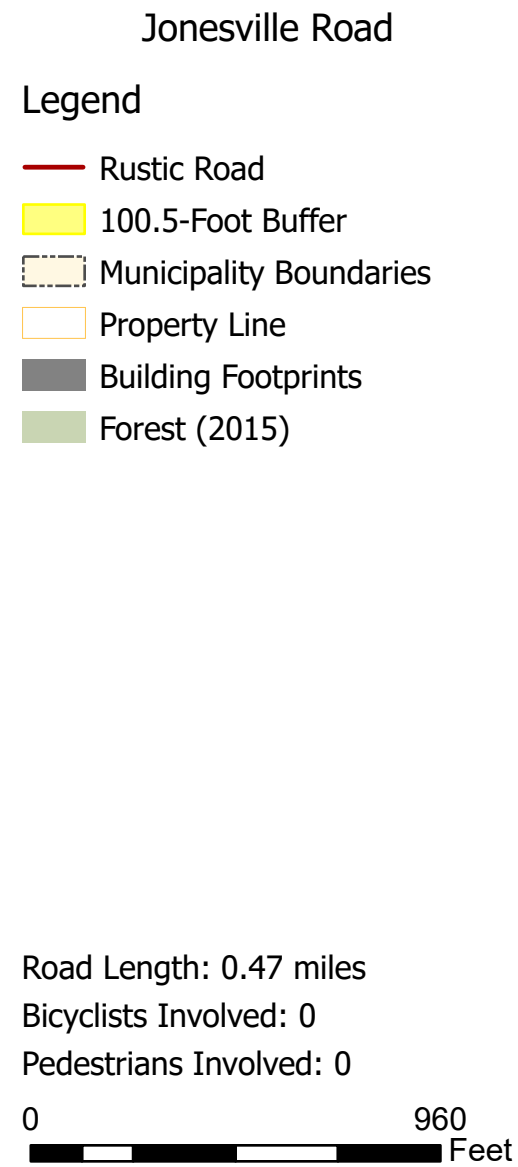
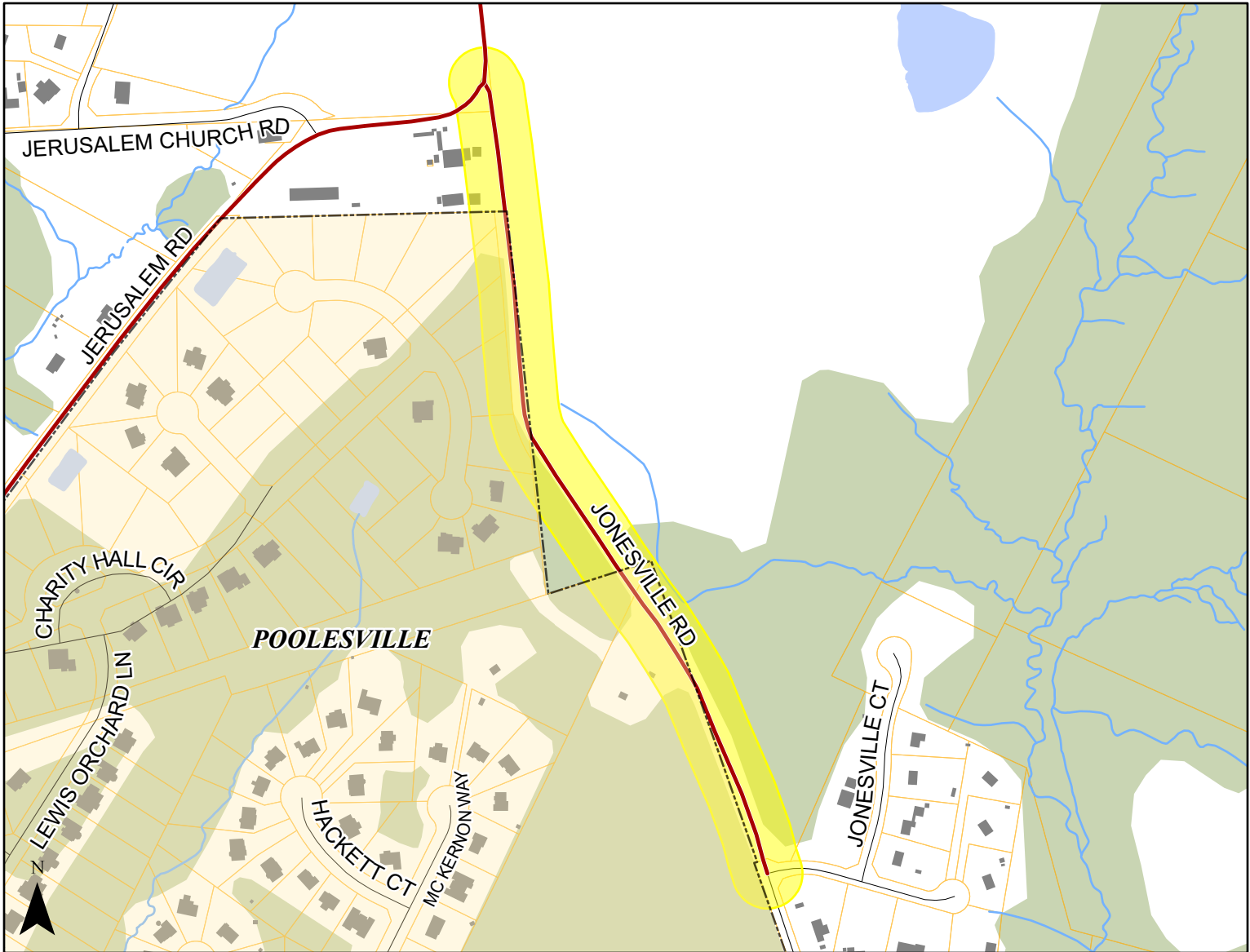


Crash Type (All Crashes)



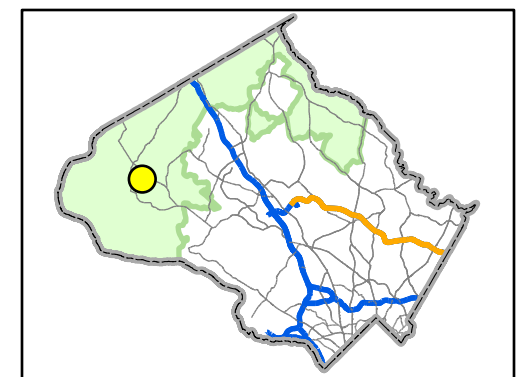
Crash Type (Non-Intersection)

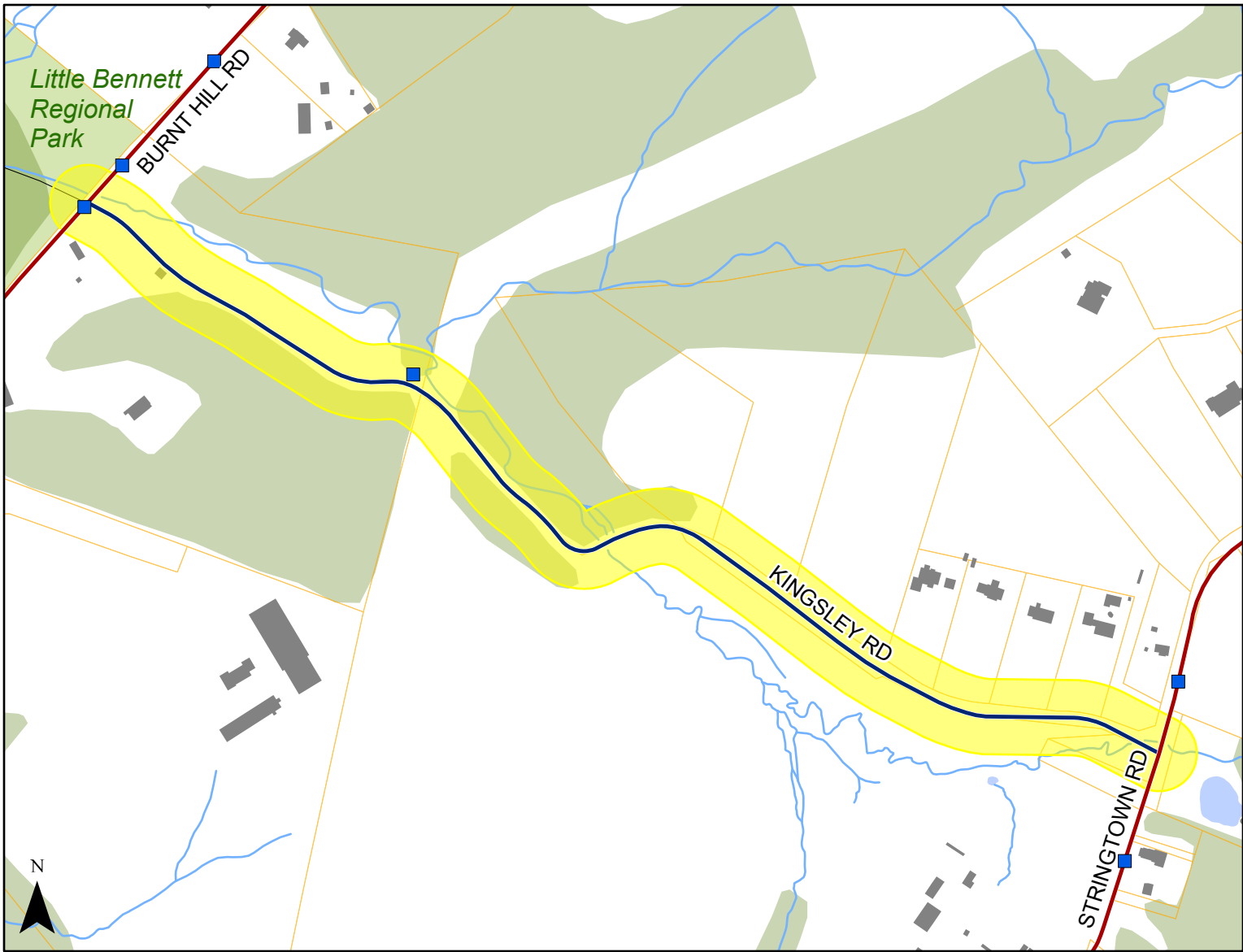




No Crashes

No Non-Intersection
Crashes

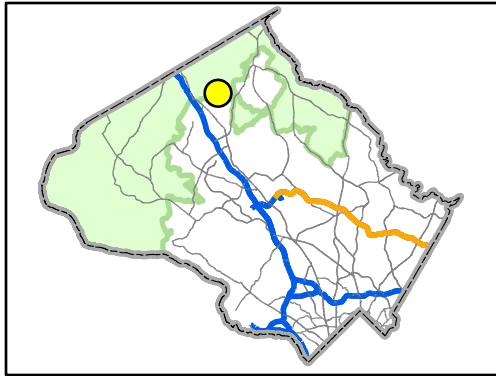
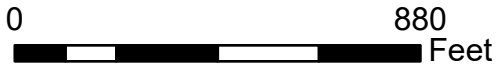


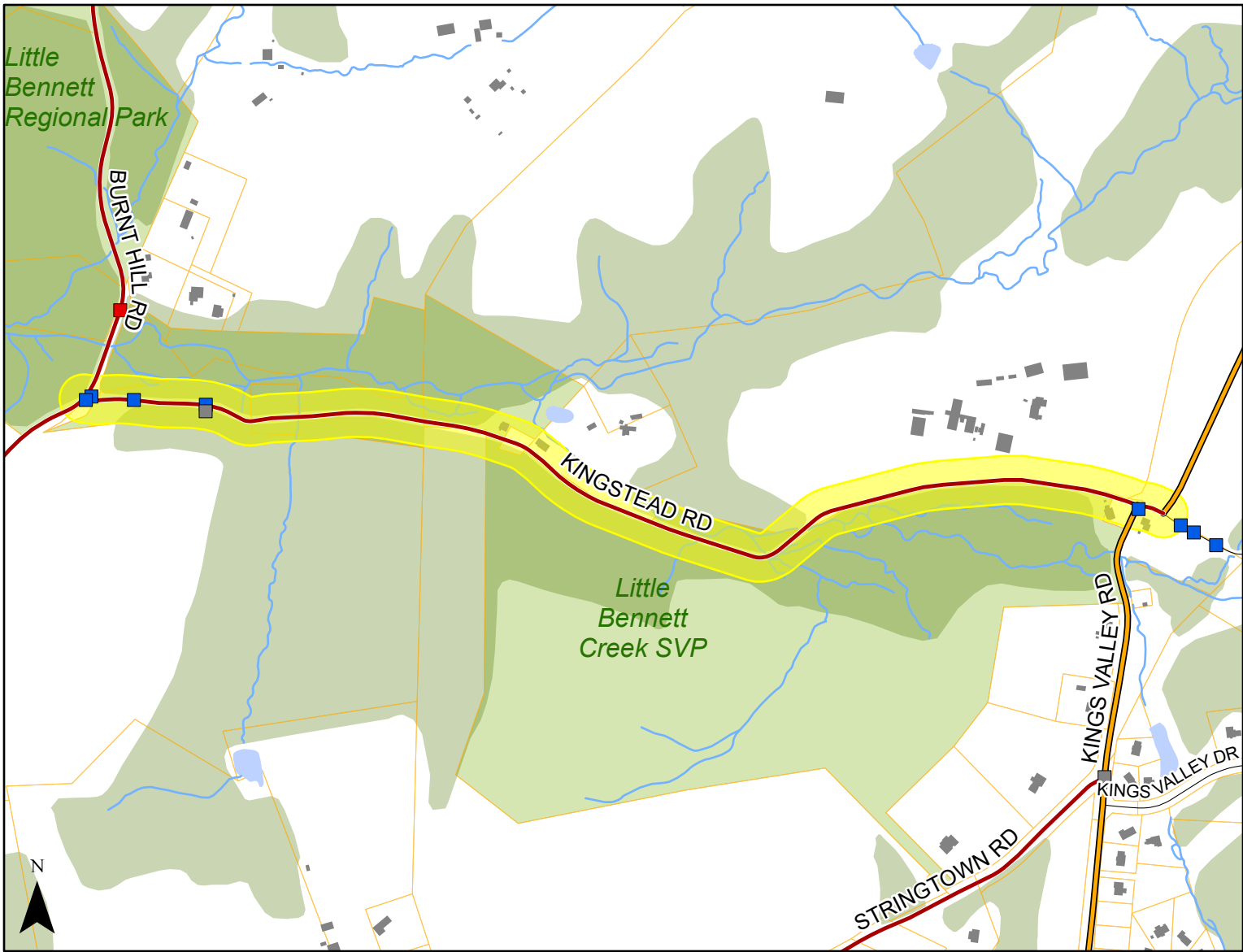


Road Length: 0.64 miles

Bicyclists Involved: 0

Pedestrians Involved: 0





Kingstead Road

Legend

- Rustic Road
- Nominated Rustic Road
- 100.5-Foot Buffer
- Property Line
- Building Footprints
- Forest (2015)
- Park

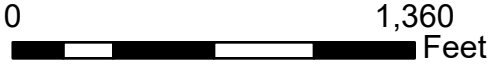
Crash Mode

- Vehicle(s) Only

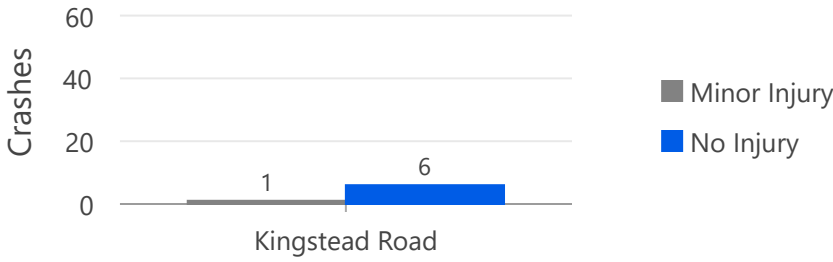
Road Length: 0.9 miles

Bicyclists Involved: 0

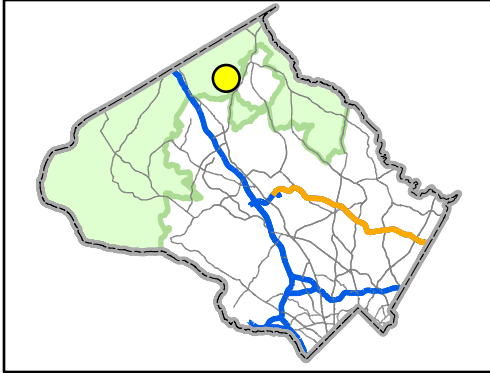
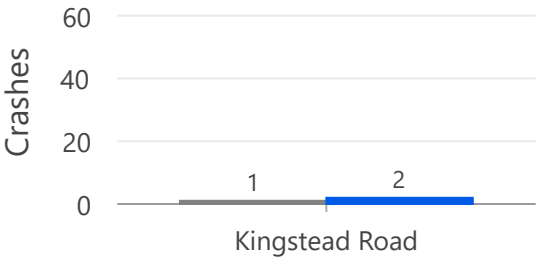
Pedestrians Involved: 0

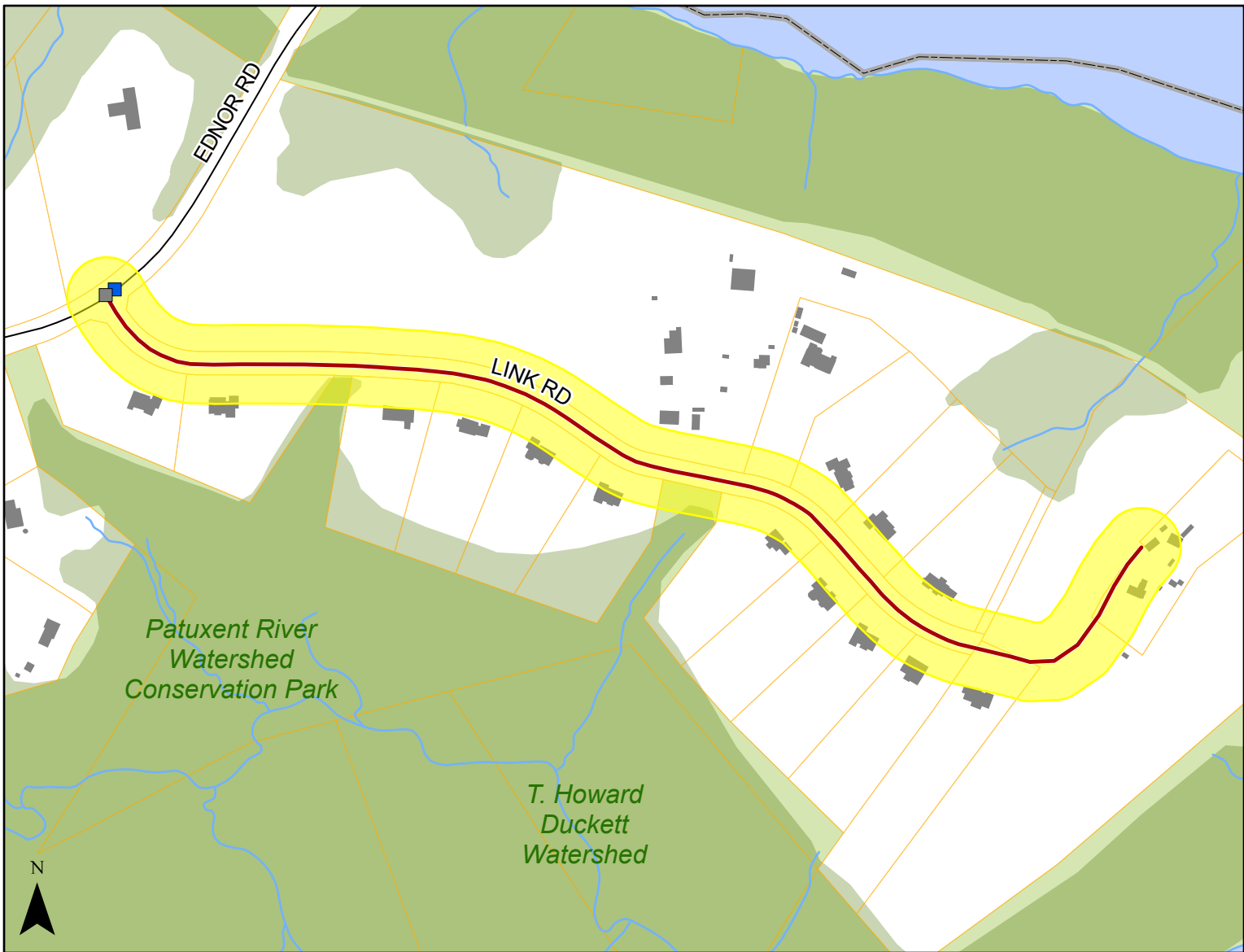


Crash Type (All Crashes)



Crash Type (Non-Intersection)





Link Road

Legend

- Rustic Road
- 100.5-Foot Buffer
- Property Line
- Building Footprints
- Forest (2015)
- Park

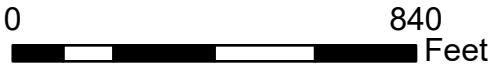
Crash Mode

- Vehicle(s) Only

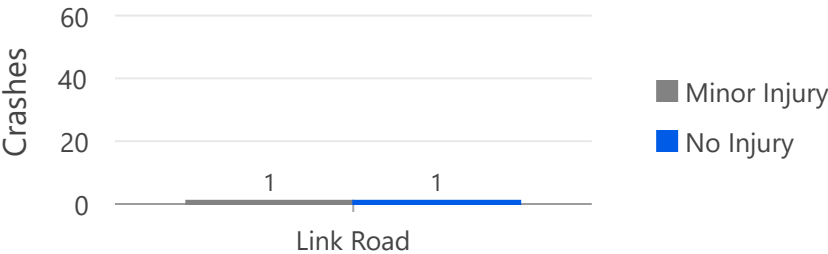
Road Length: 0.59 miles

Bicyclists Involved: 0

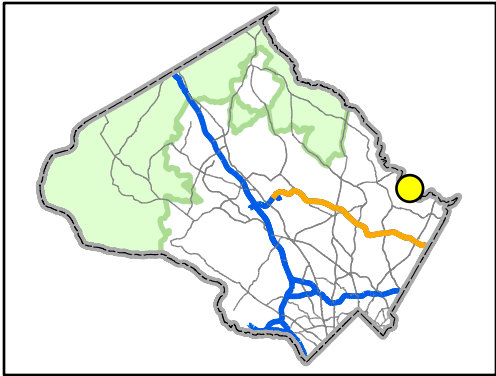
Pedestrians Involved: 0

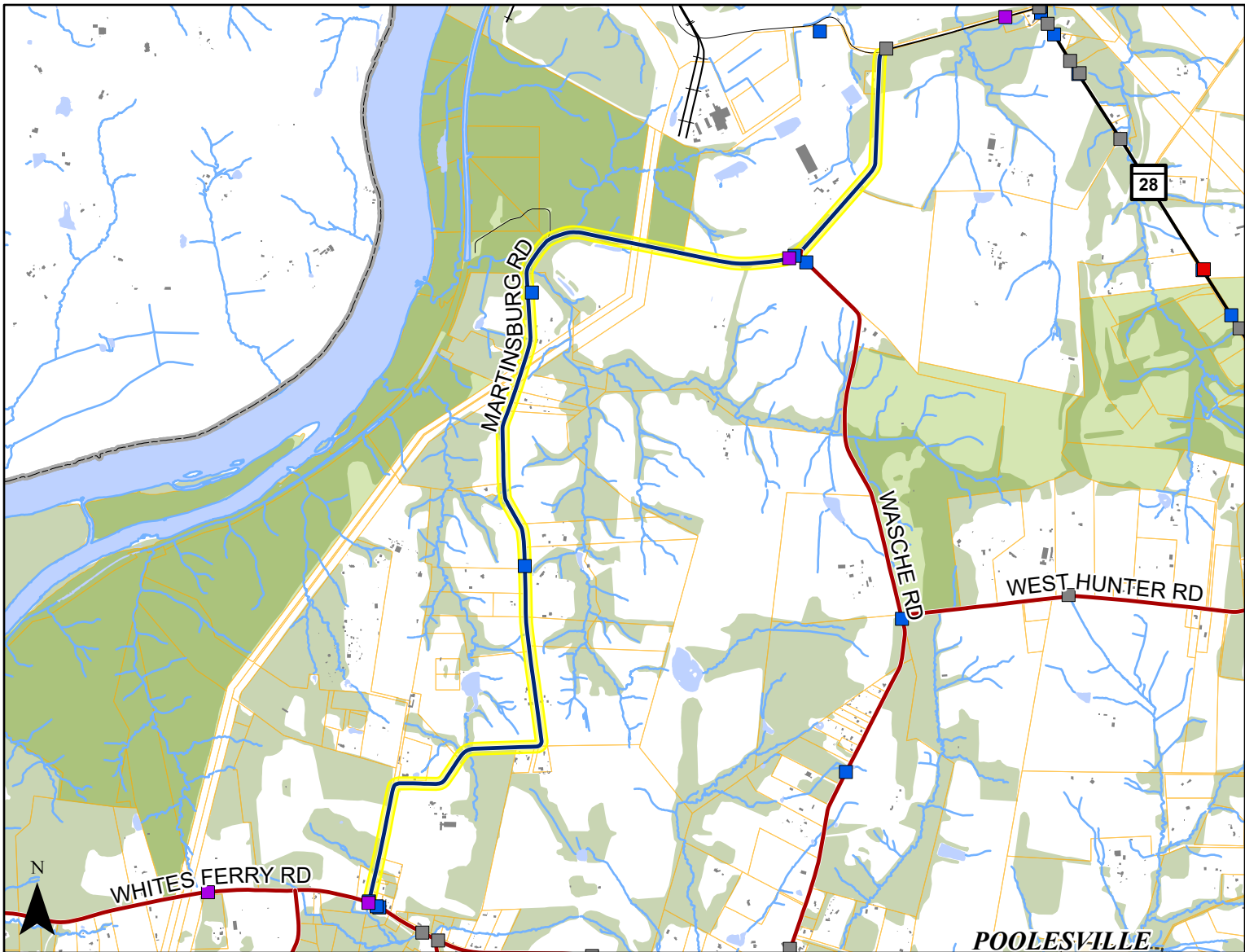


Crash Type (All Crashes)



No Non-Intersection Crashes



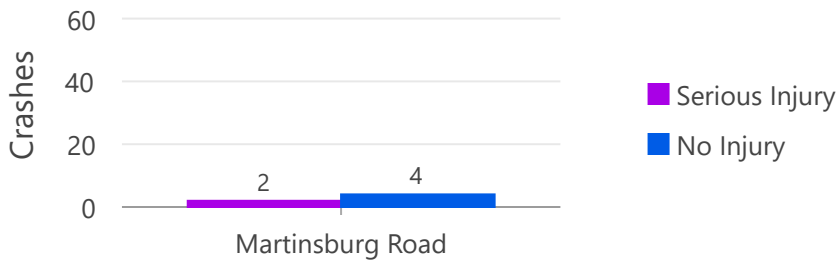


- ### Martinsburg Road
- #### Legend
- Exceptional Rustic Road
 - Rustic Road
 - 100.5-Foot Buffer
 - Municipality Boundaries
 - Property Line
 - Building Footprints
 - Forest (2015)
 - Park
- #### Crash Mode
- Vehicle(s) Only

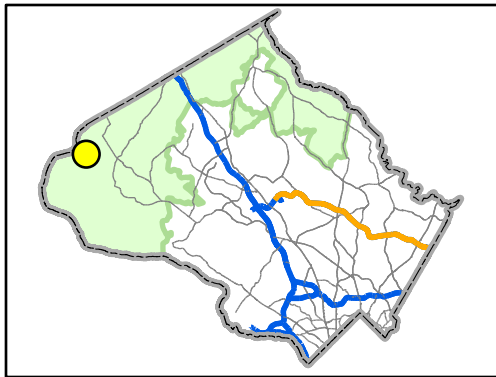
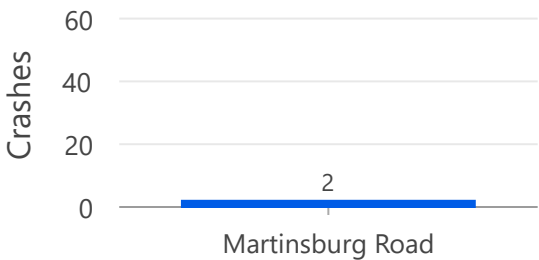
Road Length: 4.17 miles
 Bicyclists Involved: 0
 Pedestrians Involved: 0

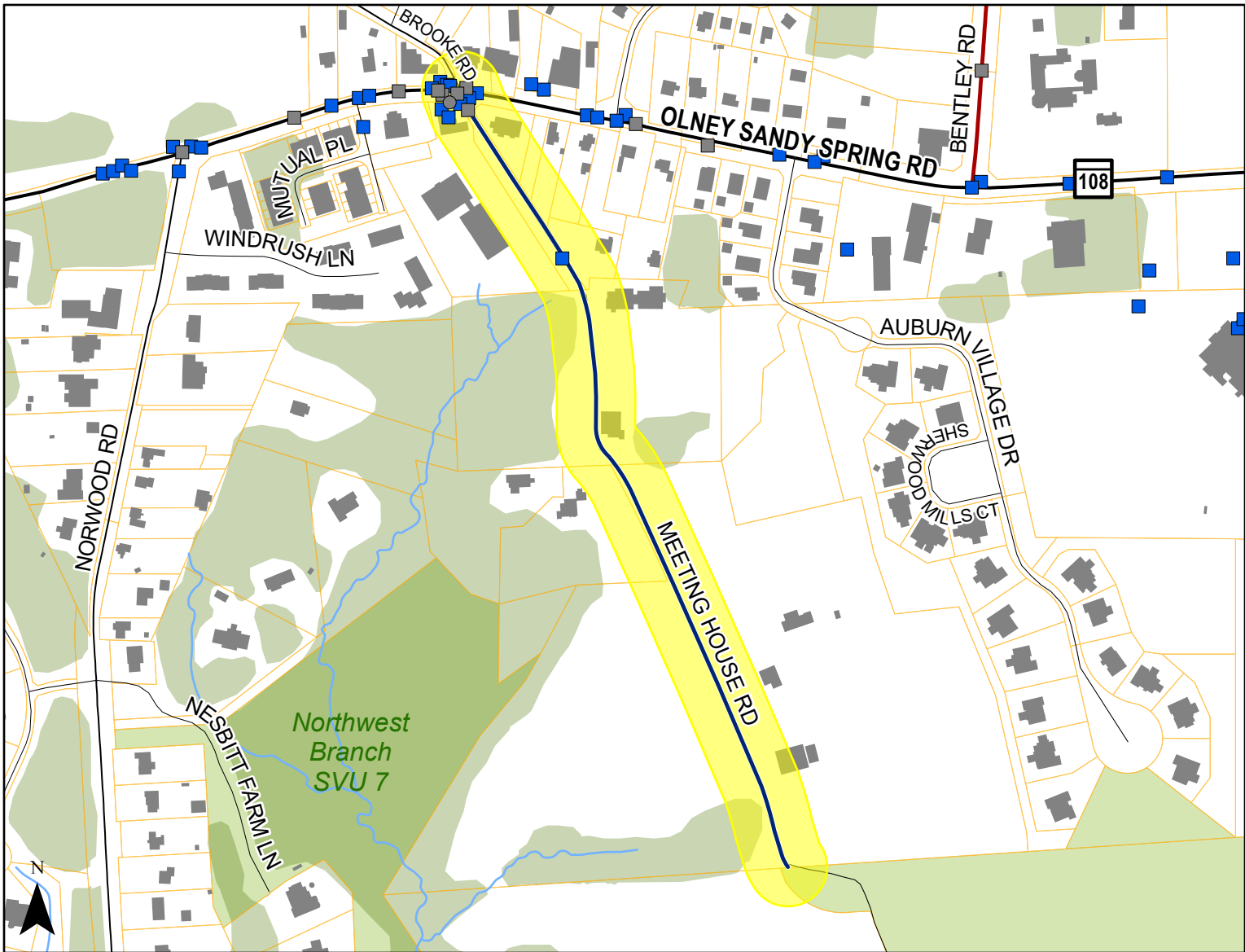
0 4,000
 Feet

Crash Type (All Crashes)



Crash Type (Non-Intersection)





Meeting House Road

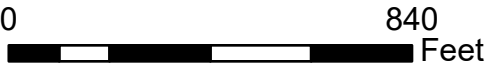
Legend

- Exceptional Rustic Road
- Rustic Road
- 100.5-Foot Buffer
- Property Line
- Building Footprints
- Forest (2015)
- Park

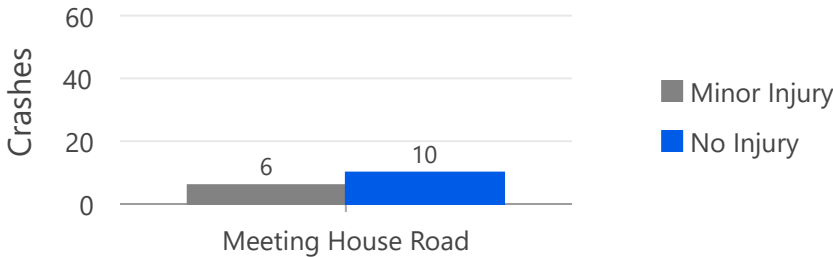
Crash Mode

- Pedestrian Involved
- Vehicle(s) Only

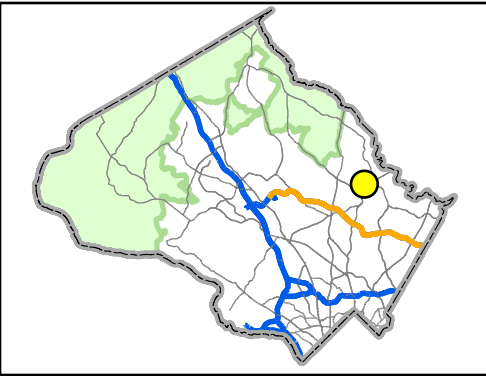
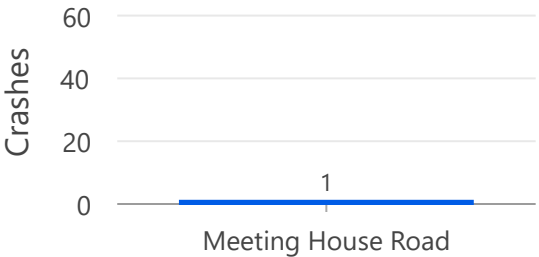
Road Length: 0.41 miles
 Bicyclists Involved: 0
 Pedestrians Involved: 1

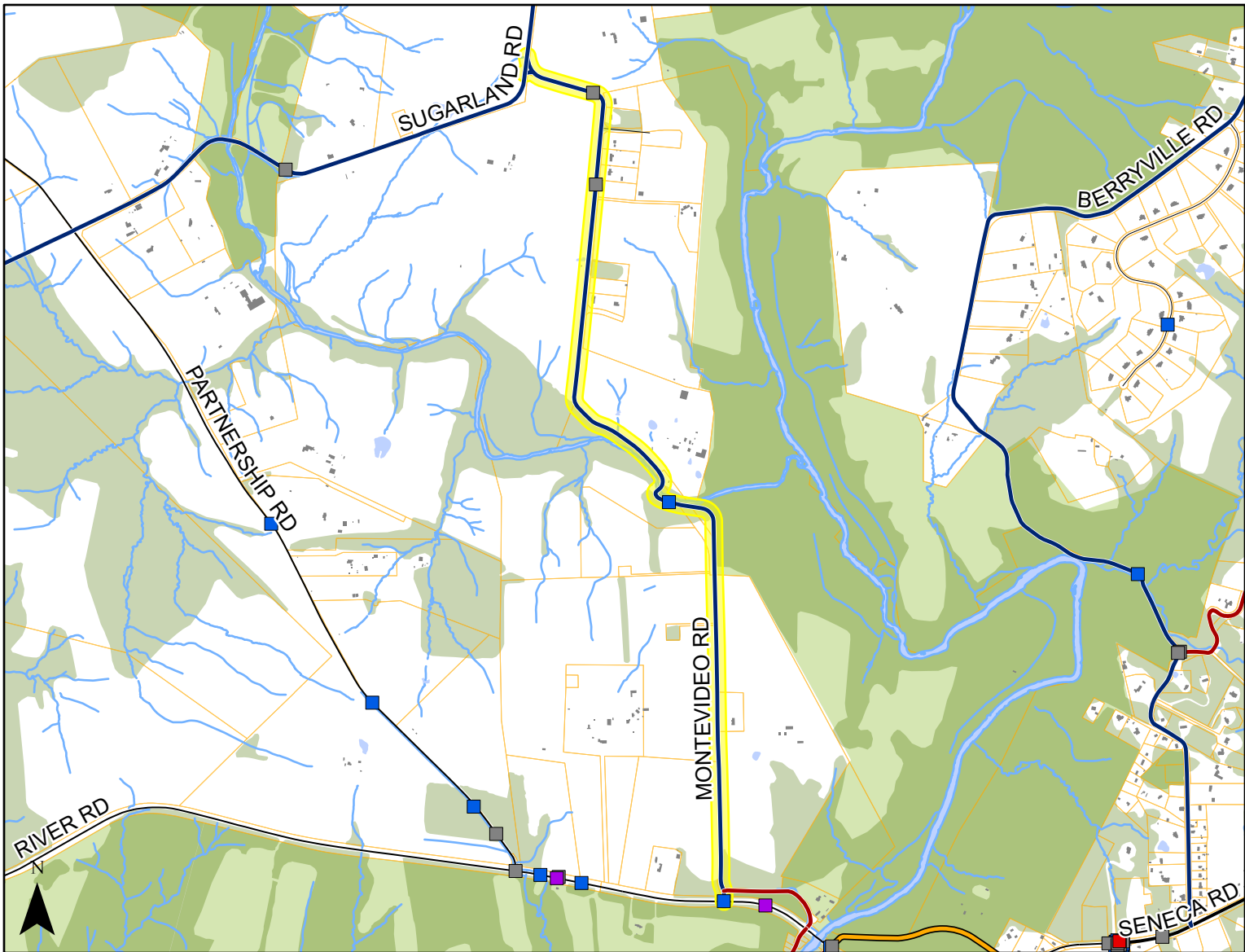


Crash Type (All Crashes)



Crash Type (Non-Intersection)





Montevideo Road

Legend

- Exceptional Rustic Road
- Rustic Road
- Nominated Rustic Road
- 100.5-Foot Buffer
- Property Line
- Building Footprints
- Forest (2015)
- Park

Crash Mode

- Vehicle(s) Only

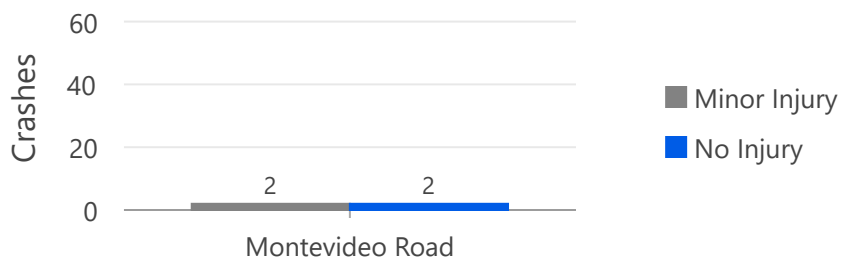
Road Length: 2.24 miles

Bicyclists Involved: 0

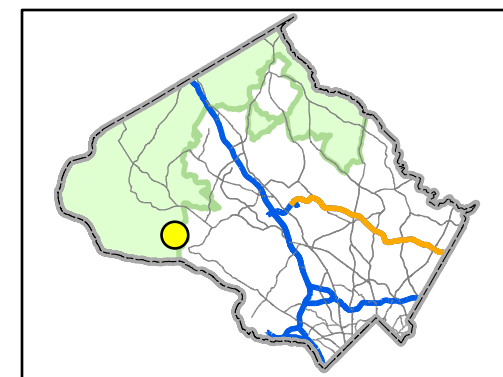
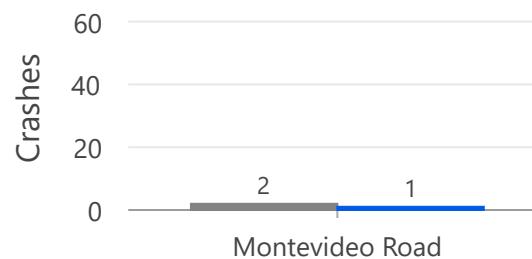
Pedestrians Involved: 0

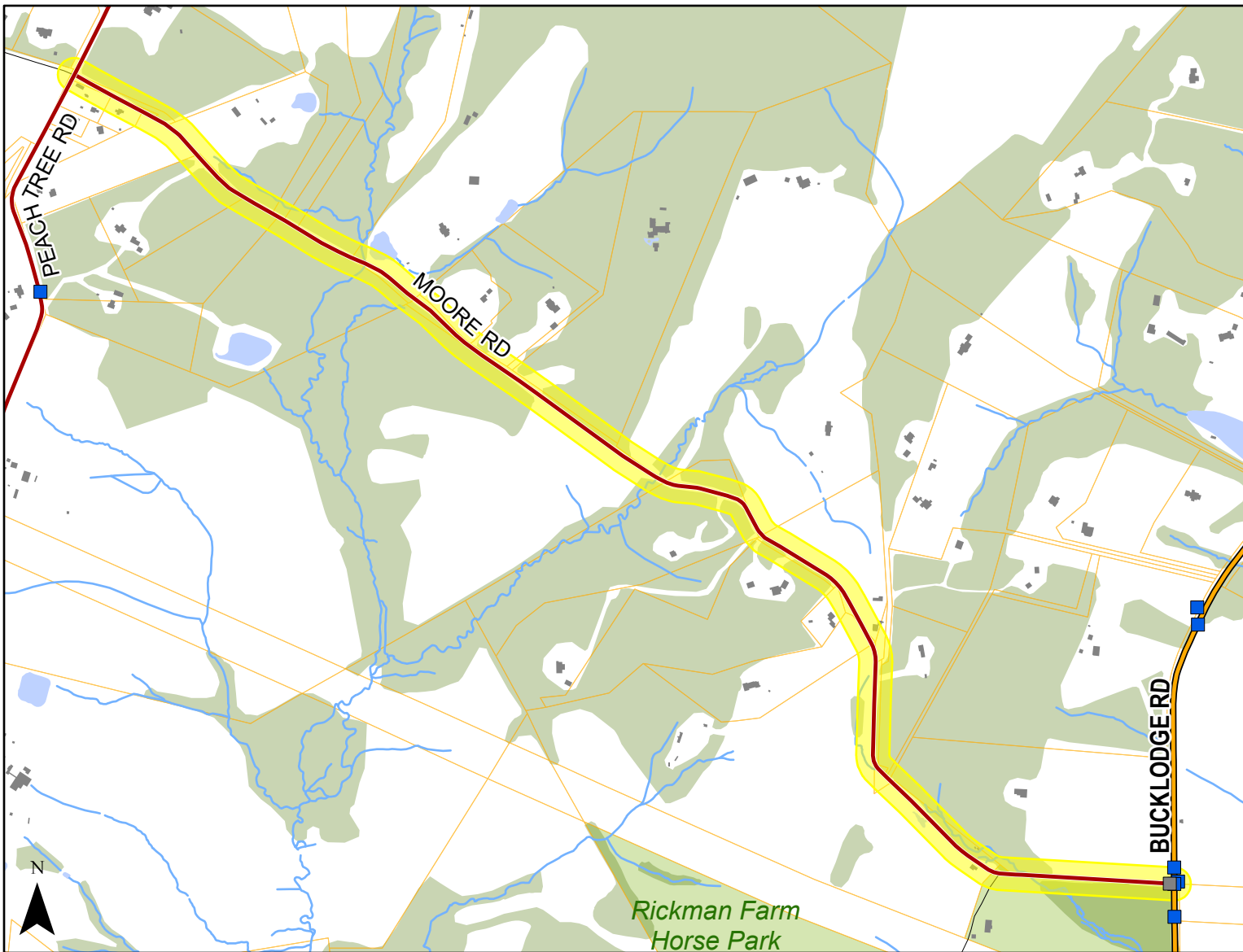
0 3,960 Feet

Crash Type (All Crashes)



Crash Type (Non-Intersection)





Moore Road


Legend

- Rustic Road
- Nominated Rustic Road
- 100.5-Foot Buffer
- Property Line
- Building Footprints
- Forest (2015)
- Park

Crash Mode

- Vehicle(s) Only

Road Length: 1.68 miles
 Bicyclists Involved: 0
 Pedestrians Involved: 0



Crash Type (All Crashes)

