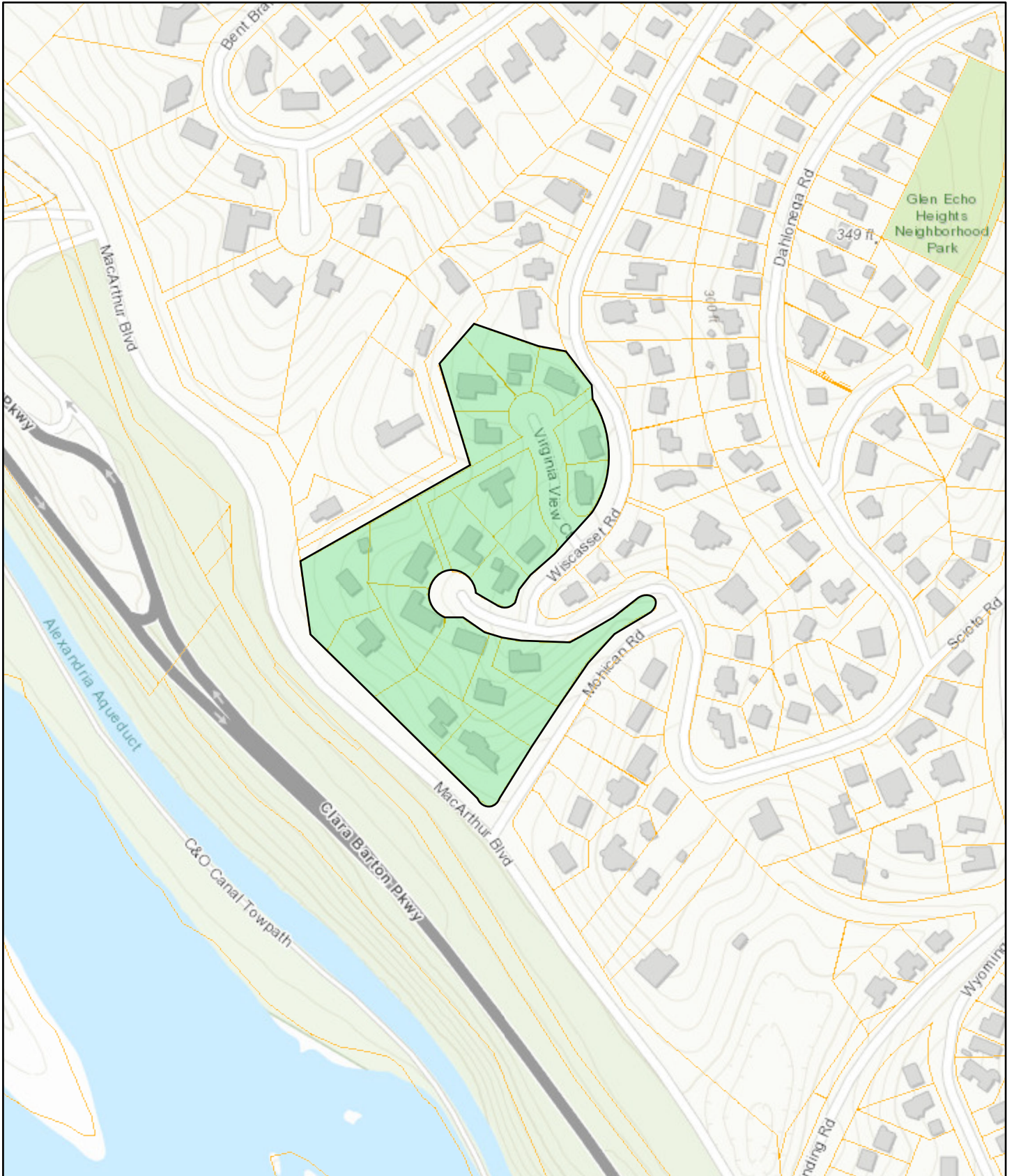



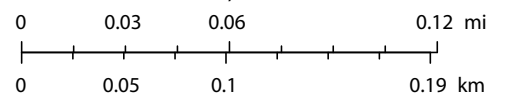
# Potomac Overlook Historic District Study Area



## Legend

-  Potomac Overlook (Lots 1-19) Subdivided in November 1956 and March 1957

1:4,514



Sources: Esri, HERE, Garmin, Intermap, increment P Corp., GEBCO, USGS, FAO, NPS, NRCAN, GeoBase, IGN, Kadaster NL, Ordnance Survey, Esri Japan, METI, Esri China (Hong Kong), (c) OpenStreetMap contributors, and the GIS User Community