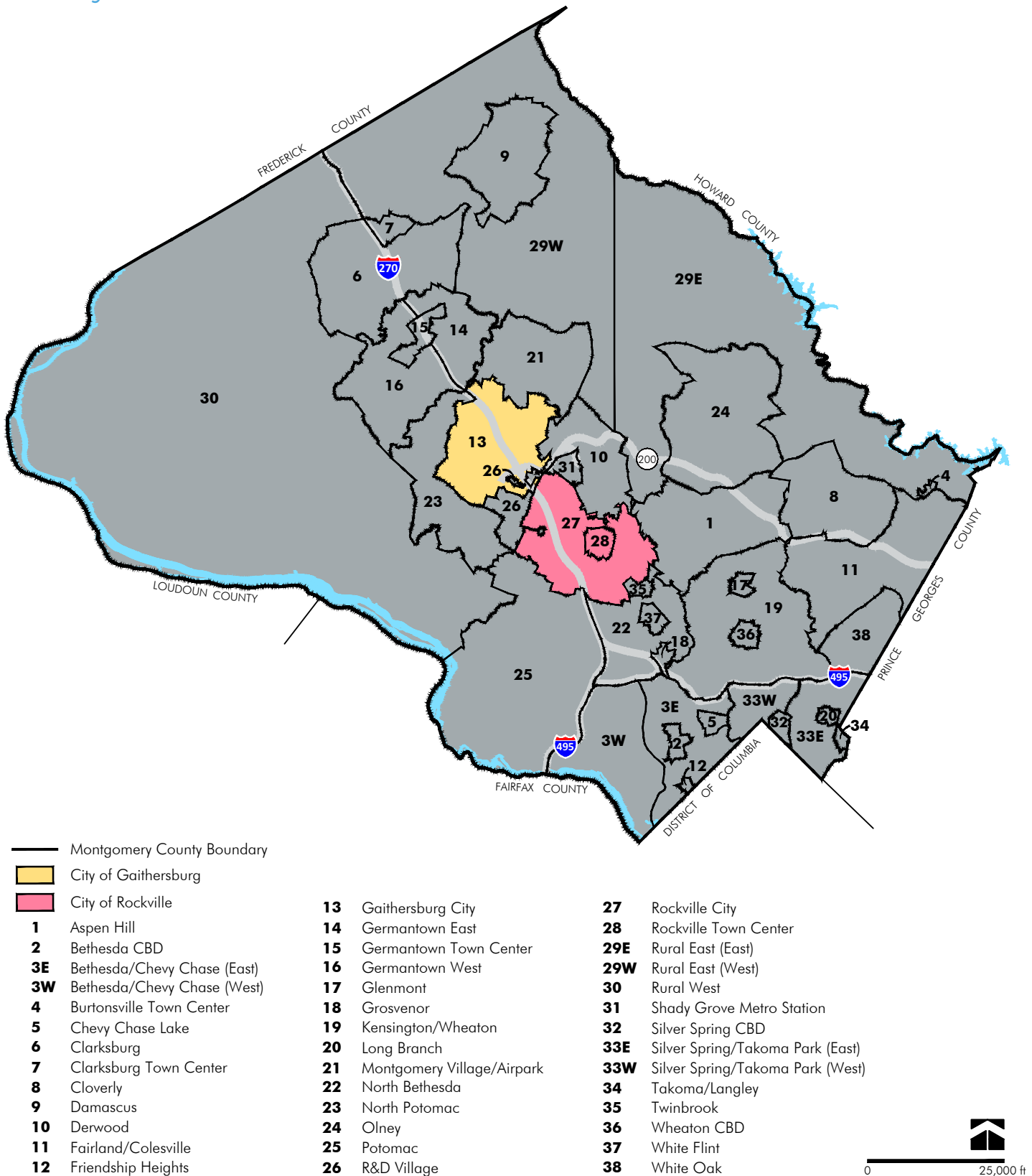


BIKEWAY RECOMMEN- DATIONS


















The following section provides a detailed look at bikeway recommendations for each of the county's policy areas.



Policy Area Overview



Recommendations can be viewed at MCAtlas.org/bikeplan

- | | | | | |
|---|--------------------------------------|---|---|--------------------------|
|  | Policy Area | Existing | Proposed | |
|  | Parkland |  |  | Trails |
|  | City of Rockville |  |  | Separated Bikeways |
|  | Bus Rapid Transit Station (Proposed) |  |  | Striped Bikeways |
|  | Breezeway Network |  |  | Bikeable Shoulders |
| | |  |  | Shared Roads |
| | |  |  | Grade Separated Crossing |

Note: White lines represent non-master planned bikeways



BIKEWAY	FROM	TO	FACILITY TYPE	BIKEWAY TYPE
CITY OF ROCKVILLE TO WHEATON BREEZEWAY				
Veirs Mill Rd (MD 586)	Rock Creek Trail	Parkland Dr	Separated Bikeway	Sidepath (South Side)
Veirs Mill Rd (MD 586)	Parkland Dr	Matthew Henson Trail	Separated Bikeway	Separated Bike Lanes (Two-Way, South Side)
OLNEY TO GLENMONT BREEZEWAY				
Georgia Ave Access Road	Norbeck Rd (MD 28)	Bel Pre Rd	Separated Bikeway	Sidepath (West Side)
Georgia Ave (MD 97)	Bel Pre Rd	Wendy Ln	Separated Bikeway	Sidepath (West Side)
Wendy Ln	Georgia Ave (MD 97)	Loyola St	Shared Road	Neighborhood Greenway
Loyola St	Wendy Ln	Harmony Hills Neighborhood Park	Shared Road	Neighborhood Greenway
Harmony Hills NP Trail	Loyola St	Loyola St	Trail	Off-Street Trail
Loyola St	Harmony Hills Neighborhood Park	Ralph Rd	Shared Road	Neighborhood Greenway
Ralph Rd	Loyola St	Kilburn Ln	Shared Road	Neighborhood Greenway
Trail	Kilburn Ln	Matthew Henson Trail	Trail	Off-Street Trail
INTERCOUNTY CONNECTOR (MD 200) TRAIL BREEZEWAY				
Intercounty Connector Trail	Norbeck Rd (MD 28)	Park Vista Ct	Trail	Off-Street Trail
Park Vista Dr	Intercounty Connector Trail	Layhill Rd (MD 182)	Separated Bikeway	Sidepath (South Side)
Intercounty Connector Trail	Layhill Rd (MD 182)	Bonifant Rd	Trail	Off-Street Trail
POTOMAC TO VEIRS MILL ROAD BREEZEWAY				
Montrose Pkwy	Rock Creek	Veirs Mill Rd (MD 586)	Separated Bikeway	Sidepath (North Side)
CONNECTICUT AVE (MD 185) WEST BIKEWAY				
Connecticut Ave	Grand Pre Rd	Georgia Ave (MD 97)	Separated Bikeway	Separated Bike Lanes (Two-Way, West Side)
Connecticut Ave (MD 185)	Georgia Ave (MD 97)	Aspen Hill Rd	Separated Bikeway	Separated Bike Lanes (Two-Way, West Side)
Connecticut Ave (MD 185)	Aspen Hill Rd	Independence St	Separated Bikeway	Sidepath (West Side)
Connecticut Ave (MD 185)	Independence St	Matthew Henson Trail	Separated Bikeway	Sidepath (West Side)
CONNECTICUT AVE (MD 185) EAST BIKEWAY				
Connecticut Ave	Bel Pre Rd	Grand Pre Rd	Separated Bikeway	Sidepath (East Side)

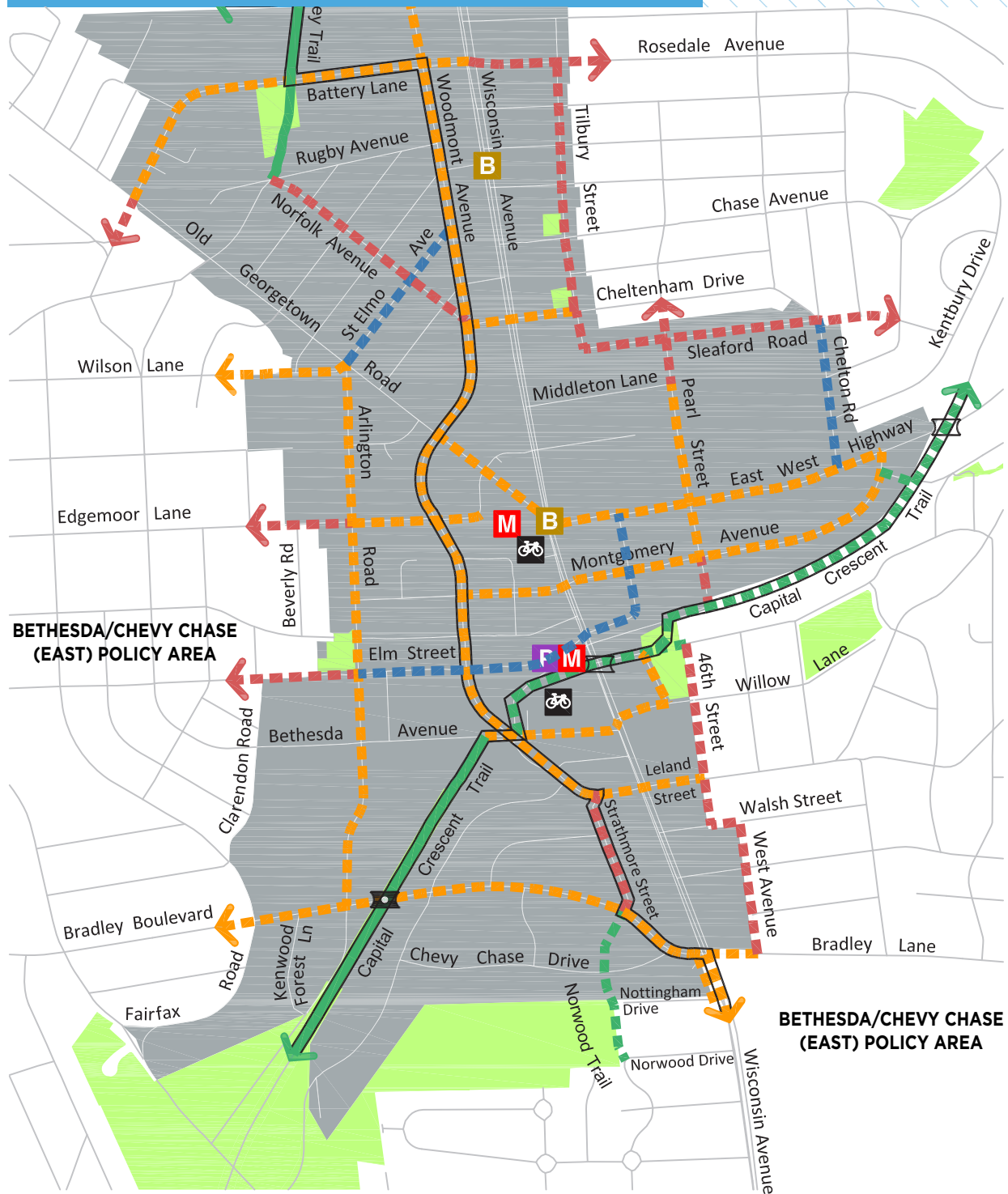
BIKEWAY	FROM	TO	FACILITY TYPE	BIKEWAY TYPE
Connecticut Ave	Grand Pre Rd	Georgia Ave (MD 97)	Separated Bikeway	Sidepath (East Side)
Connecticut Ave (MD 185)	Georgia Ave (MD 97)	Aspen Hill Rd	Separated Bikeway	Separated Bike Lanes (Two-Way, East Side)
Connecticut Ave (MD 185)	Aspen Hill Rd	Independence St	Separated Bikeway	Separated Bike Lanes (Two-Way, East Side)
Connecticut Ave (MD 185)	Independence St	Matthew Henson Trail	Separated Bikeway	Sidepath (East Side)
NORBECK RD (MD 28) NORTH BIKEWAY				
Norbeck Rd (MD 28)	City of Rockville	End of Access Rd	Separated Bikeway	Sidepath (North Side)
Norbeck Rd Access Road	End of Access Rd	Emory Ln	Striped Bikeway	Contra-Flow Bike Lane
Emory Ln	Norbeck Rd (MD 28)	Sunflower Dr	Shared Road	Neighborhood Greenway
Sunflower Dr	Emory Ln	Red Clover Dr	Shared Road	Neighborhood Greenway
Red Clover Dr	Sunflower Dr	Flower Valley Dr	Shared Road	Neighborhood Greenway
Flower Valley Dr	Red Clover Dr	Hannans Way	Shared Road	Neighborhood Greenway
Hannans Way	Flower Valley Dr	Norbeck Rd Access Road	Shared Road	Neighborhood Greenway
Norbeck Rd Access Road	Hannans Way	End of Access Road	Shared Road	Contra-Flow Bike Lane
Norbeck Rd (MD 28)	Norbeck Rd Access Road	Layhill Rd (MD 182)	Separated Bikeway	Sidepath (North Side)
NORBECK RD (MD 28) SOUTH BIKEWAY				
Norbeck Rd (MD 28)	Bauer Dr	400 feet West of Nadine Dr	Separated Bikeway	Sidepath (South Side)
Norbeck Rd Access Road	400 feet West of Nadine Dr	Georgia Ave (MD 97)	Shared Road	Contra-Flow Bike Lane
ADDITIONAL RECOMMENDATIONS				
Alderton Rd	Bonifant Rd	Matthew Henson Trail	Separated Bikeway	Sidepath (East Side)
Arctic Ave	Bel Pre Rd	Aspen Hill Rd	Separated Bikeway	Sidepath (Side TBD)
Aspen Hill Rd	Veirs Mill Rd (MD 586)	Connecticut Ave (MD 185)	Separated Bikeway	Sidepath (North Side)
	Connecticut Ave (MD 185)	Georgia Ave (MD 97)	Separated Bikeway	Separated Bike Lanes (Two-Way, North Side)
Bauer Dr	Norbeck Rd (MD 28)	Marianna Dr	Separated Bikeway	Sidepath (Side TBD)
Bel Pre Rd	Norbeck Rd (MD 28)	Layhill Rd (MD 182)	Separated Bikeway	Sidepath (South Side)

BIKEWAY	FROM	TO	FACILITY TYPE	BIKEWAY TYPE
Bonifant Rd	Layhill Rd (MD 182)	Intercounty Connector Trail	Separated Bikeway	Sidepath (Side TBD)
Georgia Ave (MD 97)	Norbeck Rd (MD 28)	Matthew Henson Trail	Separated Bikeway	Sidepath (East Side)
Grand Pre Rd	Bel Pre Rd	Connecticut Ave	Separated Bikeway	Sidepath (Side TBD)
Heathfield Rd	Parkland Dr	Georgia Ave (MD 97)	Separated Bikeway	Sidepath (Side TBD)
Hewitt Ave	Georgia Ave (MD 97)	Rippling Brook Dr	Separated Bikeway	Sidepath (Side TBD)
Homecrest Rd	Longmead Crossing Dr	Bel Pre Rd	Striped Bikeway	Conventional Bike Lanes
Independence St	Parkland Dr	Connecticut Ave (MD 185)	Separated Bikeway	Sidepath (Side TBD)
Layhill Rd (MD 182)	Norbeck Rd (MD 28)	Baughman Dr	Separated Bikeway	Sidepath (East Side)
	Baughman Dr	Park Vista Dr	Separated Bikeway	Sidepath (Both Sides)
	Park Vista Dr	Matthew Henson Trail	Separated Bikeway and Striped Bikeway	Sidepath (East Side) and Conventional Bike Lanes
Longmead Crossing Dr	Intercounty Connector Trail	Layhill Rd (MD 182)	Separated Bikeway	Sidepath (North Side)
Marianna Dr	Bauer Dr	Parkland Dr	Separated Bikeway	Sidepath (Side TBD)
Matthew Henson Trail	Rock Creek Trail	Alderton Rd	Trail	Stream Valley Park Trail
	Alderton Rd	Fairland / Colesville Policy Area	Trail	Stream Valley Park Trail
Matthew Henson Trail Connector	Rippling Brook Dr	Matthew Henson Trail	Trail	Off-Street Trail
Muncaster Mill Rd (MD 115)	North Branch Rock Creek	Norbeck Rd (MD 28)	Separated Bikeway and Bikeable Shoulders	Sidepath (West Side) and Bikeable Shoulders
Palmira Ln	Aspen Hill Shopping Center	Wendy Ln	Shared Road	Neighborhood Greenway
Parkland Dr	Chesterfield Rd	Marianna Dr	Separated Bikeway	Sidepath (Side TBD)
	Marianna Dr	Veirs Mill Rd (MD 586)	Separated Bikeway	Sidepath (Side TBD)
Renn St	Arctic Ave	Marianna Dr	Separated Bikeway	Sidepath (Side TBD)
Rippling Brook Dr	Bel Pre Rd	Matthew Henson Trail	Separated Bikeway	Sidepath (East Side)
Rock Creek Trail	Avery Rd	Veirs Mill Rd Trail Connector	Trail	Stream Valley Park Trail
Russett Rd	Bauer Dr	Arctic Ave	Separated Bikeway	Sidepath (East Side)

BIKEWAY	FROM	TO	FACILITY TYPE	BIKEWAY TYPE
Veirs Mill Rd (MD 586)	City of Rockville	Matthew Henson Trail	Separated Bikeway	Sidepath (North Side)
Wendy Ln	Palmira Ln	Loyola St	Shared Road	Neighborhood Greenway

THIS PAGE INTENTIONALLY LEFT BLANK

BETHESDA CBD



Policy Area

Parkland



Metrorail Station



Bus Rapid Transit Station (Proposed)



Purple Line Station (Proposed)

Breezeway Network

Existing Proposed



Trails



Separated Bikeways



Striped Bikeways



Shared Roads



Grade Separated Crossing



Bicycle Parking Station



Note: White lines represent non-master planned bikeways

0 1000'

STREET	FROM	TO	FACILITY TYPE	BIKEWAY TYPE
CAPITAL CRESCENT TRAIL BREEZEWAY				
Capital Crescent Trail	Kenwood Forest Ln	Woodmont Ave	Trail	Off-Street Trail
Capital Crescent Trail (Tunnel Route)	Woodmont Ave	47th St	Trail	Off-Street Trail
Capital Crescent Trail	47th St	Pearl St	Trail	Off-Street Trail
CITY OF ROCKVILLE TO FRIENDSHIP HEIGHTS BREEZEWAY				
Bethesda Trolley Trail	NIH Property Line	Battery Ln	Trail	Off-Street Trail
Battery Ln	Bethesda Trolley Trail	Woodmont Ave	Separated Bikeway	Separated Bike Lanes (Two-Way, North Side)
Woodmont Ave	Battery Ln	Strathmore St	Separated Bikeway	Separated Bike Lanes*
Strathmore St	Woodmont Ave	Bradley Blvd (MD 191)	Shared Road	Priority Shared Lane Markings
Bradley Blvd (MD 191)	Strathmore St	Wisconsin Ave (MD 355)	Separated Bikeway	Separated Bike Lanes (Two-Way, North Side)
CAPITAL CRESCENT TRAIL TO BRADLEY LN NEIGHBORHOOD GREENWAY				
46th St	Elm St	Walsh St	Shared Road	Neighborhood Greenway
Walsh St	46th St	West Ave	Shared Road	Neighborhood Greenway
West Ave	Walsh St	Bradley Ln	Shared Road	Neighborhood Greenway
JONES BRIDGE RD TO CAPITAL CRESCENT TRAIL BIKEWAY				
Pearl St	Sleaford Rd	Middleton Ln	Shared Road	Neighborhood Greenway
	Middleton Ln	Montgomery Ave (MD 410)	Separated Bikeway	Separated Bike Lanes (One-Way, Both Sides)
	Montgomery Ave (MD 410)	Capital Crescent Trail	Shared Road	Shared Street
Capital Crescent Trail Connector	Pearl St	Capital Crescent Trail	Trail	Off-Street Trail
ADDITIONAL RECOMMENDATIONS				
Arlington Rd	Old Georgetown Rd (MD 187)	Bradley Blvd (MD 191)	Separated Bikeway	Separated Bike Lanes*
Battery Ln	Old Georgetown Rd (MD 187)	Bethesda Trolley Trail	Separated Bikeway	Separated Bike Lanes (Two-Way, Side TBD)
Battery Ln	Woodmont Ave	Wisconsin Ave (MD 355)	Separated Bikeway	Separated Bike Lanes (Two-Way, Side TBD)
Bethesda Trolley Trail	Battery Ln	Rugby Ave	Trail	Off-Street Trail

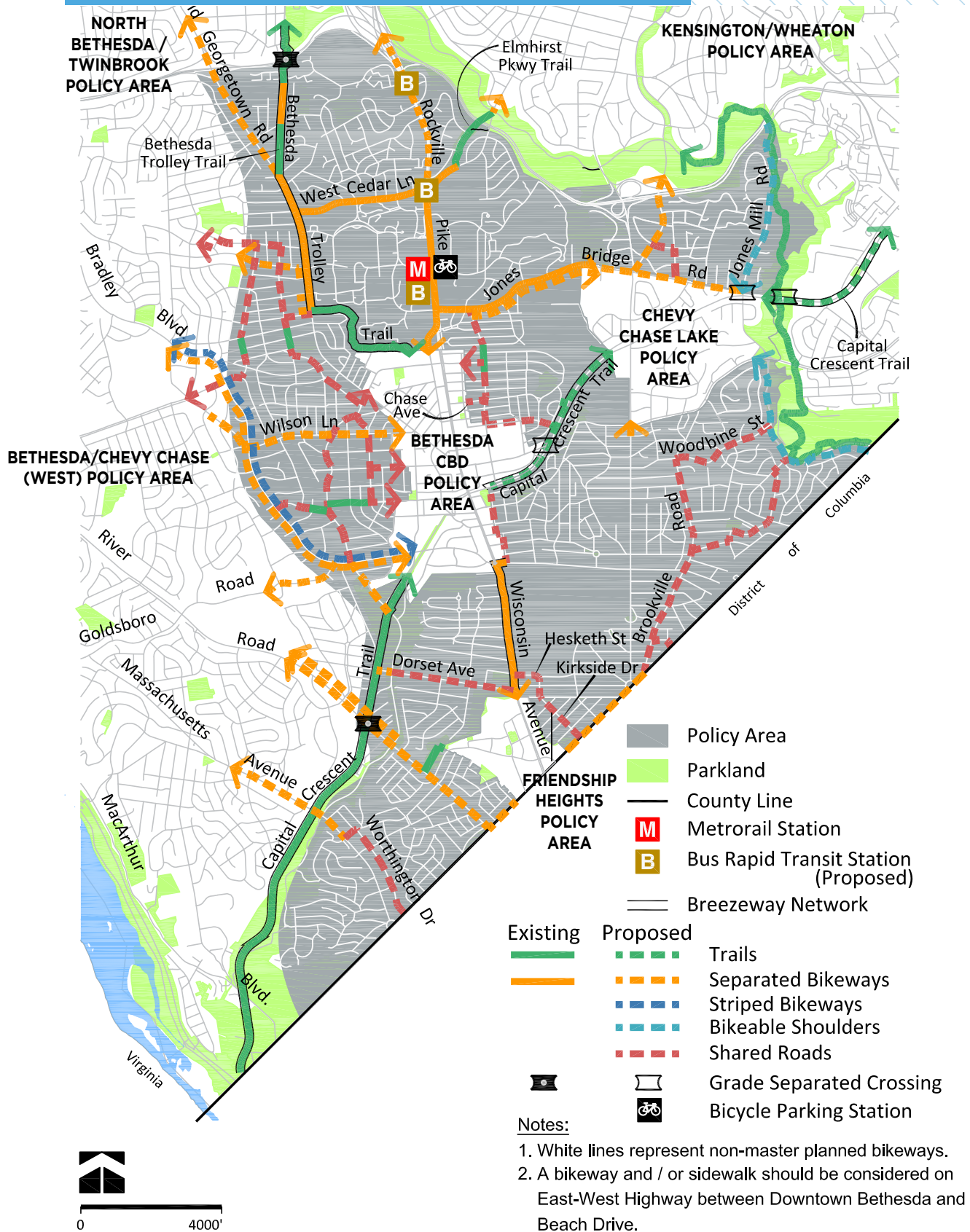
STREET	FROM	TO	FACILITY TYPE	BIKEWAY TYPE
Bradley Blvd (MD 191)	Fairfax Rd	Strathmore St	Separated Bikeway	Separated Bike Lanes (Two-Way, North Side)
Bradley Ln (MD 191)	Wisconsin Ave (MD 355)	West Ave	Separated Bikeway	Separated Bike Lanes (Two-Way, North Side)
Capital Crescent Trail (Surface Route)	Woodmont Ave	Wisconsin Ave (MD 355)	Separated Bikeway	Separated Bike Lanes (Two-Way, North Side)
	Wisconsin Ave (MD 355)	47th St	Separated Bikeway	Separated Bike Lanes (Two-Way, South Side)
	Willow Ln	Elm St	Separated Bikeway	Sidepath (East Side)
Cheltenham Dr	Wisconsin Ave (MD 355)	Tilbury St	Separated Bikeway	Separated Bike Lanes (Side TBD)
Chelton Rd	Sleaford Rd	East-West Hwy (MD 410)	Striped Bikeway	Conventional Bike Lanes
East-West Hwy (MD 410)	Wisconsin Ave (MD 355)	Montgomery Ave (MD 410)	Separated Bikeway	Separated Bike Lanes (Two-Way, Side TBD)
Edgemoor Ln	Beverly Rd	Arlington Rd	Shared Road	Neighborhood Greenway
	Arlington Rd	Bethesda Metrorail Station	Separated Bikeway	Separated Bike Lanes (Two-Way, South Side)
Elm St	Clarendon Rd	Arlington Rd	Shared Road	Neighborhood Greenway
	Arlington Rd	Wisconsin Ave (MD 355)	Striped Bikeway	Conventional Bike Lanes
Leland St**	Wisconsin Ave (MD 355)	46th St	Separated Bikeway	Separated Bike Lanes (Side TBD)
Montgomery Ave (MD 410)	Wisconsin Ave (MD 355)	East-West Hwy (MD 410)	Separated Bikeway	Separated Bike Lanes (Two-Way, South Side)
Montgomery Ln	Woodmont Ave	Wisconsin Ave (MD 355)	Separated Bikeway	Separated Bike Lanes (Two-Way, South Side)
Neighborhood Connector	Chevy Chase Dr	Bethesda/Chevy Chase (East) Policy Area	Trail	Neighborhood Connector
Norfolk Ave	Rugby Ave	Woodmont Ave	Shared Road	Shared Street*
	Woodmont Ave	Wisconsin Ave (MD 355)	Separated Bikeway	Separated Bike Lanes (One-Way, Both Sides)
Old Georgetown Rd (MD 187)	Woodmont Ave	Wisconsin Ave (MD 355)	Separated Bikeway	Separated Bike Lanes (Two-Way, Side TBD)
Rosedale Ave	Wisconsin Ave (MD 355)	Tilbury St	Shared Road	Neighborhood Greenway
Sleaford Rd	Tilbury St	Chelton Rd	Shared Road	Neighborhood Greenway
St Elmo Ave	Woodmont Ave	Old Georgetown Rd (MD 187)	Striped Bikeway	Conventional Bike Lanes or Separated Bike Lanes
Norwood Trail	Bradley Blvd (MD 191)	Norwood Dr	Trail	Neighborhood Connector
Tilbury St	Rosedale Ave	Sleaford Rd	Shared Road	Neighborhood Greenway

STREET	FROM	TO	FACILITY TYPE	BIKEWAY TYPE
Waverly St	Wisconsin Ave (MD 355)	East-West Hwy (MD 410)	Striped Bikeway	Conventional Bike Lanes
Wilson Ln (MD 188)	Cordell Ave	Old Georgetown Rd (MD 187)	Separated Bikeway	Sidepath (North Side)
Wisconsin Ave (MD 355)	Bradley Blvd (MD 191)	Nottingham Dr	Separated Bikeway	Sidepath (West Side)
Woodmont Ave	Bethesda/Chevy Chase (East) Policy Area	Battery Ln	Separated Bikeway	Sidepath (West Side)
Woodmont Ave	Strathmore St	Wisconsin Ave (MD 355)	Separated Bikeway	Separated Bike Lanes*

* See the *Bethesda Downtown Plan*

** This bikeway should be on the same side of the road as the Woodmont Avenue bikeway between Bethesda Ave and Wisconsin Avenue.

BETHESDA / CHEVY CHASE (EAST)



STREET	FROM	TO	FACILITY TYPE	BIKEWAY TYPE
CAPITAL CRESCENT TRAIL BREEZEWAY				
Capital Crescent Trail	River Rd (MD 190)	Kenwood Forest Ln	Trail	Off-Street Trail
SEE BETHESDA CBD POLICY AREA				
Capital Crescent Trail	Pearl St	End of Newdale Rd	Trail	Off-Street Trail
CITY OF ROCKVILLE TO FRIENDSHIP HEIGHTS BREEZEWAY				
Bethesda Trolley Trail	I-495	Charles St	Trail	Off-Street Trail
	Charles St	South of Lincoln Dr	Separated Bikeway	Sidepath (East Side)
	Old Georgetown Rd (MD 187)	NIH Property Line	Trail	Off-Street Trail
SEE BETHESDA CBD POLICY AREA				
Wisconsin Ave (MD 355)	Bradley Blvd (MD 191)	Dorset Ave	Separated Bikeway	Sidepath (East Side)
	Dorset Ave	Oliver St	Separated Bikeway	Sidepath (East Side)
BROOKVILLE RD TO BEACH DR NEIGHBORHOOD GREENWAY				
Cummings Ln	Brookville Rd (MD 186)	Brennon Ln	Shared Road	Neighborhood Greenway
Brennon Ln	Cummings Ln	Shepherd St	Shared Road	Neighborhood Greenway
Shepherd St	Brennon Ln	Turner Ln	Shared Road	Neighborhood Greenway
Pomander Ln	Turner Ln	Leland St	Shared Road	Neighborhood Greenway
Leland St	Pomander Ln	Beach Dr	Shared Road	Neighborhood Greenway
CAPITAL CRESCENT TRAIL TO BRADLEY LN NEIGHBORHOOD GREENWAY				
46th St	Elm St	Walsh St	Shared Road	Neighborhood Greenway
Walsh St	46th St	West Ave	Shared Road	Neighborhood Greenway
West Ave	Walsh St	Bradley Ln	Shared Road	Neighborhood Greenway

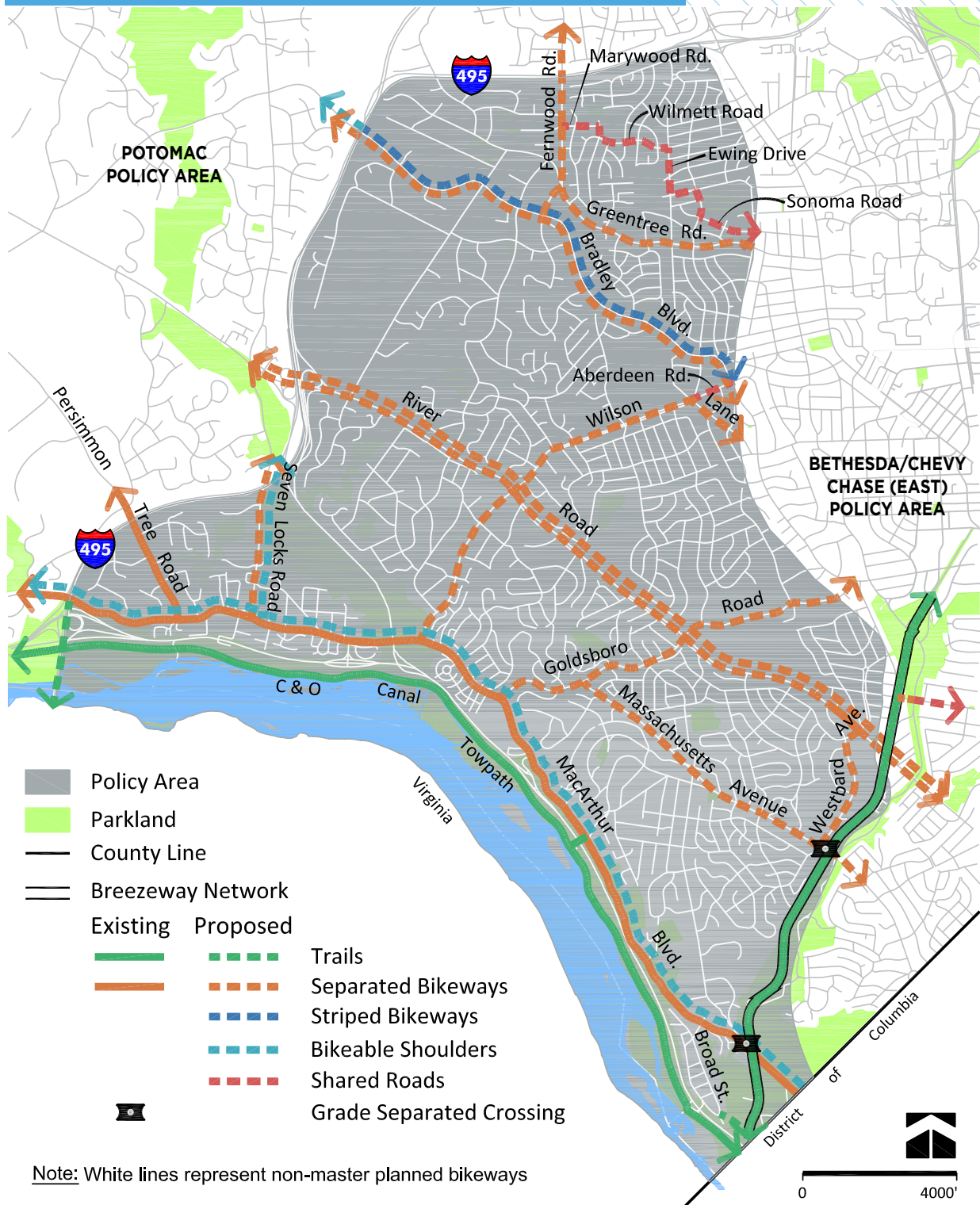
STREET	FROM	TO	FACILITY TYPE	BIKEWAY TYPE
FERNWOOD RD TO BATTERY LN NEIGHBORHOOD GREENWAY				
Sonoma Rd	Hempstead Ave	Grant St	Shared Road	Neighborhood Greenway
Grant St	Sonoma Rd	Roosevelt St	Shared Road	Neighborhood Greenway
Neighborhood Connector	Roosevelt St	Northfield Rd	Trail	Neighborhood Connector
Moorland Ln	Northfield Rd	Custer Rd	Shared Road	Neighborhood Greenway
Custer Rd	Moorland Ln	Lambeth Rd	Shared Road	Neighborhood Greenway
Park Ln	Lambeth Rd	Battery Ln	Shared Road	Neighborhood Greenway
KENSINGTON TO CHEVY CHASE LAKE BIKEWAY				
Kensington Pkwy	I-495	Husted Drwy	Separated Bikeway	Sidepath (East Side)
	Husted Drwy	Connecticut Ave (MD 185)	Separated Bikeway	Separated Bike Lanes (Two-Way, East Side)
JONES BRIDGE ROAD TO CAPITAL CRESCENT TRAIL BIKEWAY				
Maryland Ave	Jones Bridge Rd	S Chelsea Ln	Shared Road	Neighborhood Greenway
Neighborhood Connector	S Chelsea Ln	Maple Ave	Trail	Neighborhood Connector
Maryland Ave	Maple Ave	Chase Ave	Shared Road	Neighborhood Greenway
Pearl St	Chase Ave	Sleaford Rd	Shared Road	Neighborhood Greenway
MASSACHUSETTS AVE BIKEWAY				
Massachusetts Ave (MD 396)	Capital Crescent Trail	Baltimore Ave	Separated Bikeway	Sidepath (North Side)
Baltimore Ave	Massachusetts Ave (MD 396)	Worthington Dr	Shared Road	Neighborhood Greenway
Worthington Dr	Baltimore Ave	District of Columbia	Shared Road	Neighborhood Greenway
SONOMA RD TO BRADLEY BLVD NEIGHBORHOOD GREENWAY				
Oneida Ln	Sonoma Rd	Greentree Rd	Shared Road	Neighborhood Greenway
Garfield St	Greentree Rd	Roosevelt St	Shared Road	Neighborhood Greenway
Neighborhood Connector	Roosevelt St	Northfield Rd	Trail	Neighborhood Connector
Garfield St	Northfield Rd	Huntington Pkwy	Shared Road	Neighborhood Greenway
Aberdeen Pl	Huntington Pkwy	Aberdeen Rd	Shared Road	Neighborhood Greenway

STREET	FROM	TO	FACILITY TYPE	BIKEWAY TYPE
ADDITIONAL RECOMMENDATIONS				
Battery Ln	Wilson Ln (MD 188)	Old Georgetown Rd (MD 187)	Shared Road	Neighborhood Greenway
Beach Dr	East-West Hwy (MD 410)	District of Columbia	Bikeable Shoulders	Bikeable Shoulders
Bradley Blvd (MD 191)	Aberdeen Rd	Fairfax Rd	Separated Bikeway and Striped Bikeway	Sidepath (North Side) and Conventional Bike Lanes
Brookville Rd (MD 186)	Woodbine St	District of Columbia	Shared Road	Priority Shared Lane Markings
Cedar Ln	Rockville Pike (MD 355)	Elmhirst Pkwy Trail	Separated Bikeway	Sidepath (North Side)
Chase Ave	Tilbury St	Pearl St	Shared Road	Neighborhood Greenway
Connecticut Ave (MD 185)	East-West Hwy (MD 410)	Blackthorn St	Separated Bikeway	Sidepath (East Side)
Cornish Rd	Bradley Blvd (MD 191)	Burling Rd	Shared Road	Neighborhood Greenway
Dorset Ave	Capital Crescent Trail	Little Falls Pkwy	Separated Bikeway	Sidepath (South Side)
	Little Falls Pkwy	Wisconsin Ave (MD 355)	Shared Road	Neighborhood Greenway
East Melrose St	Brookville Rd (MD 186)	Nevada Ave	Shared Road	Neighborhood Greenway
Edgemoor Ln	Exeter Rd	Beverly Rd	Shared Road	Neighborhood Greenway
Elm St	Exfair Rd	Clarendon Rd	Shared Road	Neighborhood Greenway
Elmhirst Pkwy Trail	Cedar Ln	Cedar Ln	Trail	Off-Street Trail
Exeter Rd	Wilson Ln (MD 188)	Elm St	Shared Road	Neighborhood Greenway
Glenbrook Rd	Battery Ln	Bradley Blvd (MD 191)	Shared Road	Neighborhood Greenway
Glenbrook Rd	Bradley Blvd (MD 191)	Little Falls Pkwy	Separated Bikeway	Sidepath (West Side) and Separated Bike Lane (One-way, Northbound)
Greentree Rd	Bethesda/Chevy Chase (West) Policy Area	Old Georgetown Rd (MD 187)	Separated Bikeway	Sidepath (South Side)
Hesketh St	Wisconsin Ave (MD 355)	Kirkside Dr	Shared Road	Neighborhood Greenway
Jones Bridge Rd	Wisconsin Ave (MD 355)	Glenbrook Pkwy	Separated Bikeway	Sidepath (North Side)
	Glenbrook Pkwy	Maryland Ave	Separated Bikeway	Sidepath (Both Sides)
	Maryland Ave	Chevy Chase Lake Master Plan Policy Area	Separated Bikeway	Sidepath (South Side)
Jones Mill Rd	Beach Dr	Jones Bridge Rd	Bikeable Shoulders	Bikeable Shoulders

STREET	FROM	TO	FACILITY TYPE	BIKEWAY TYPE
Kenilworth Drwy	Kensington Pkwy	Montgomery Ave (MD 28)	Shared Road	Neighborhood Greenway
Kirkside Dr	Hesketh St	District of Columbia	Shared Road	Neighborhood Greenway
Little Falls Pkwy	Glenbrook Rd	Capital Crescent Trail	Separated Bikeway	Sidepath (West Side)
McKinley St	Grant St	Old Georgetown Rd (MD 187)	Shared Road	Neighborhood Greenway
Montgomery Ave (MD 28)	Kenilworth Drwy	Jones Bridge Rd	Shared Road	Neighborhood Greenway
Neighborhood Connector	Bethesda CBD Policy Area	Norwood Dr	Trail	Neighborhood Connector
Nevada Ave	East Melrose St	District of Columbia	Shared Road	Neighborhood Greenway
Old Georgetown Rd (MD 187)	Greentree Rd	McKinley St	Separated Bikeway	Sidepath (West Side)
Old Georgetown Rd (MD 187)	I-495	Charles St	Separated Bikeway	Sidepath (East Side)
River Rd (MD 190)	Capital Crescent Trail	Little Falls Pkwy	Separated Bikeway	Sidepath (West Side) and Separated Bike Lanes (Two-Way, East Side)
	Little Falls Pkwy	District of Columbia	Separated Bikeway	Sidepath (East Side)
Rock Creek Trail	Stoneybrook Dr	Rock Creek	Trail	Stream Valley Park Trail
Rockville Pike (MD 355)	I-495	Cedar Ln	Separated Bikeway	Sidepath (East Side)
	Cedar Ln	Woodmont Ave	Separated Bikeway	Sidepath (West Side)
Rosedale Ave	Tilbury St	Neighborhood Connector	Shared Road	Neighborhood Greenway
Sleaford Rd	Chelton Rd	Kentbury Dr	Shared Road	Neighborhood Greenway
W Cedar Ln	Bethesda Trolley Trail	Rockville Pike (MD 355)	Separated Bikeway	Sidepath (South Side)
Western Ave	River Rd (MD 190)	Cortland Rd	Separated Bikeway	Sidepath (North Side)
Western Ave	Western Grove Urban Park	Kirkside Dr	Separated Bikeway	Separated Bike Lanes (Two-Way, North Side)
	Kirkside Dr	Connecticut Ave (MD 185)	Separated Bikeway	Sidepath (North Side)
	Connecticut Ave (MD 185)	Brookville Rd	Separated Bikeway	Sidepath (North Side)
Willard Ave Trail	River Rd (MD 190)	Willard Ave	Trail	Off-Street Trail
Wilson Ln (MD 188)	Bradley Blvd (MD 191)	Cordell Ave	Separated Bikeway	Sidepath (North Side)
Wisconsin Ave (MD 355)	Dorset Ave	Oliver St	Separated Bikeway	Sidepath (West Side)

STREET	FROM	TO	FACILITY TYPE	BIKEWAY TYPE
Woodbine St	Brookeville Rd (MD 586)	Beach Dr	Shared Road	Neighborhood Greenway
Woodmont Ave	Rockville Pike (MD 355)	Bethesda CBD Policy Area	Separated Bikeway	Sidepath (West Side)

BETHESDA / CHEVY CHASE (WEST)



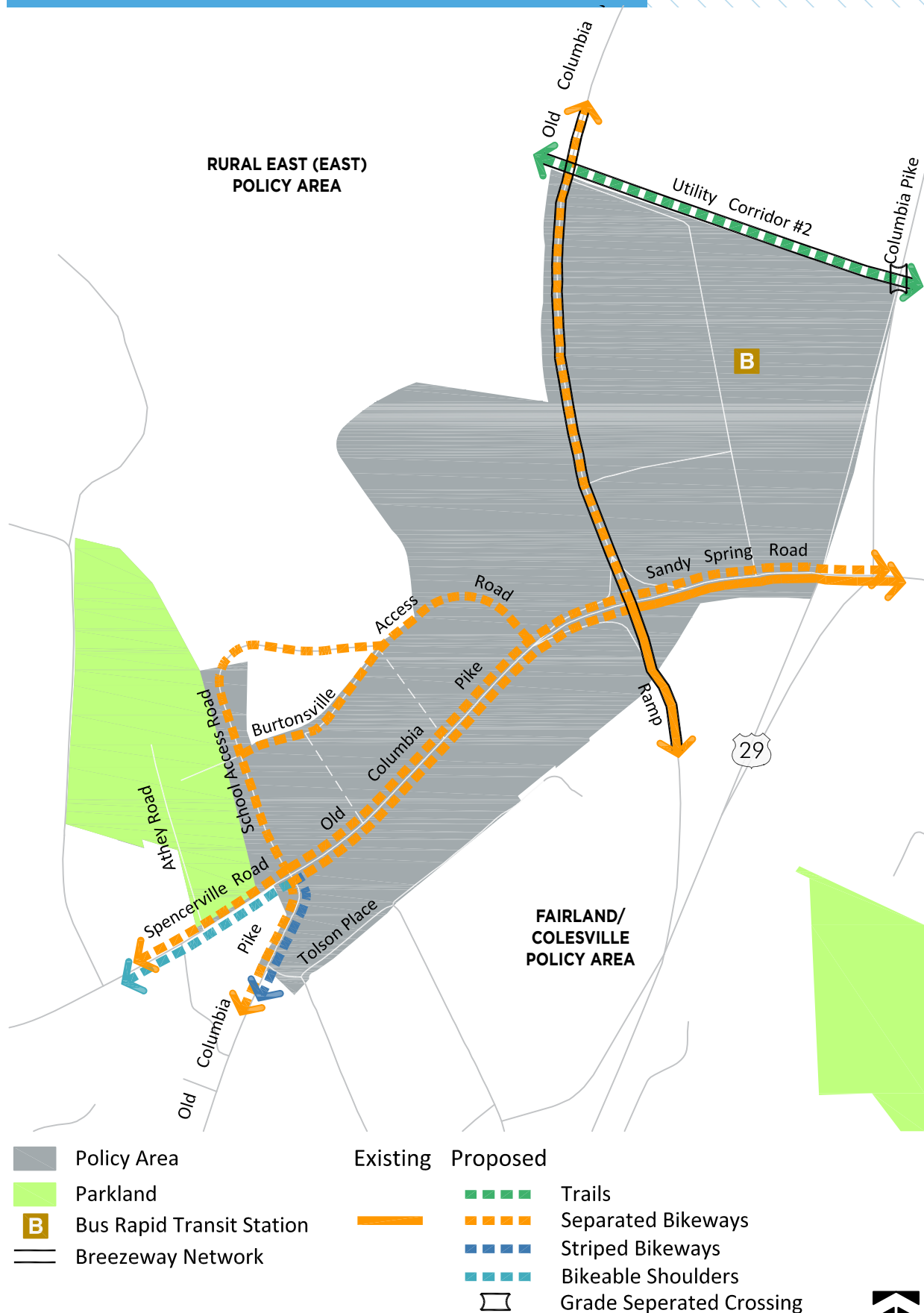
STREET	FROM	TO	FACILITY TYPE	BIKEWAY TYPE
CAPITAL CRESCENT TRAIL BREEZEWAY				
Capital Crescent Trail	District of Columbia	River Rd (MD 190)	Trail	Off-Street Trail
FERNWOOD RD TO BATTERY LN NEIGHBORHOOD GREENWAY				
Marywood Rd	Fernwood Rd	Kirkdale Rd	Shared Road	Neighborhood Greenway
Kirkdale Rd	Marywood Rd	Wilmett Rd	Shared Road	Neighborhood Greenway
Wilmett Rd	Kirkdale Rd	Ewing Dr	Shared Road	Neighborhood Greenway
Ewing Dr	Wilmett Rd	Johnson Ave	Shared Road	Neighborhood Greenway
Johnson Ave	Ewing Dr	Lindale Dr	Shared Road	Neighborhood Greenway
Lindale Dr	Johnson Ave	Sonoma Rd	Shared Road	Neighborhood Greenway
Sonoma Rd	Lindale Dr	Hempstead Ave	Shared Road	Neighborhood Greenway
MASSACHUSETTS AVE (MD 396) BIKEWAY				
Massachusetts Ave (MD 396)	Goldsboro Rd (MD 614)	Westbard Ave	Separated Bikeway	Sidepath (North Side)
Massachusetts Ave (MD 396)	Westbard Ave	Capital Crescent Trail	Separated Bikeway	Sidepath (North Side)
ADDITIONAL RECOMMENDATIONS				
Aberdeen Rd	Wilson Ln (MD 188)	Bradley Blvd (MD 191)	Shared Road	Neighborhood Greenway
Bradley Blvd (MD 191)	I-495	Aberdeen Rd	Separated Bikeway and Striped Bikeway	Sidepath (North Side) and Conventional Bike Lanes
C&O Canal Towpath	I-495	District of Columbia	Trail	Off-Street Trail
Capital Crescent Trail Connector*	Broad St	Capital Crescent Trail	Trail	Off-Street Trail
Fernwood Rd	I-495	Bradley Blvd (MD 191)	Separated Bikeway	Sidepath (Side TBD)
Goldsboro Rd (MD 614)	MacArthur Blvd	Bradley Blvd (MD 191)	Separated Bikeway	Separated Bike Lanes (One-Way, Both Sides)
Greentree Rd	Fernwood Rd	Bethesda/Chevy Chase (East) Policy Area	Separated Bikeway	Sidepath (South Side)
I-495	Virginia	MacArthur Blvd	Trail	Off-Street Trail
MacArthur Blvd	I-495	District of Columbia	Separated Bikeway and Bikeable Shoulders	Sidepath (West Side) and Bikeable Shoulders
Persimmon Tree Rd	I-495	MacArthur Blvd	Separated Bikeway	Sidepath (West Side)

* The implementation of this trail is contingent upon an evaluation of potential impacts to park land.

STREET	FROM	TO	FACILITY TYPE	BIKEWAY TYPE
River Rd (MD 190)	I-495	Westbard Ave Ext	Separated Bikeway	Sidepath (Both Sides)
	Westbard Ave Ext	Capital Crescent Trail	Separated Bikeway	Sidepath (West Side) and Separated Bike Lanes (Two-Way, East Side)
Seven Locks Rd	I-495	MacArthur Blvd	Separated Bikeway and Bikeable Shoulders	Sidepath (East Side) and Bikeable Shoulders
Westbard Ave	River Rd (MD 190)	Westbard Cir	Separated Bikeway	Separated Bike Lanes (One-Way, Both Sides)
	Westbard Cir	Massachusetts Ave (MD 396)	Separated Bikeway	Sidepath (West Side)
Wilson Ln (MD 188)	MacArthur Blvd	Bradley Blvd (MD 191)	Separated Bikeway	Sidepath (North Side)

THIS PAGE INTENTIONALLY LEFT BLANK

BURTONSVILLE TOWN CENTER

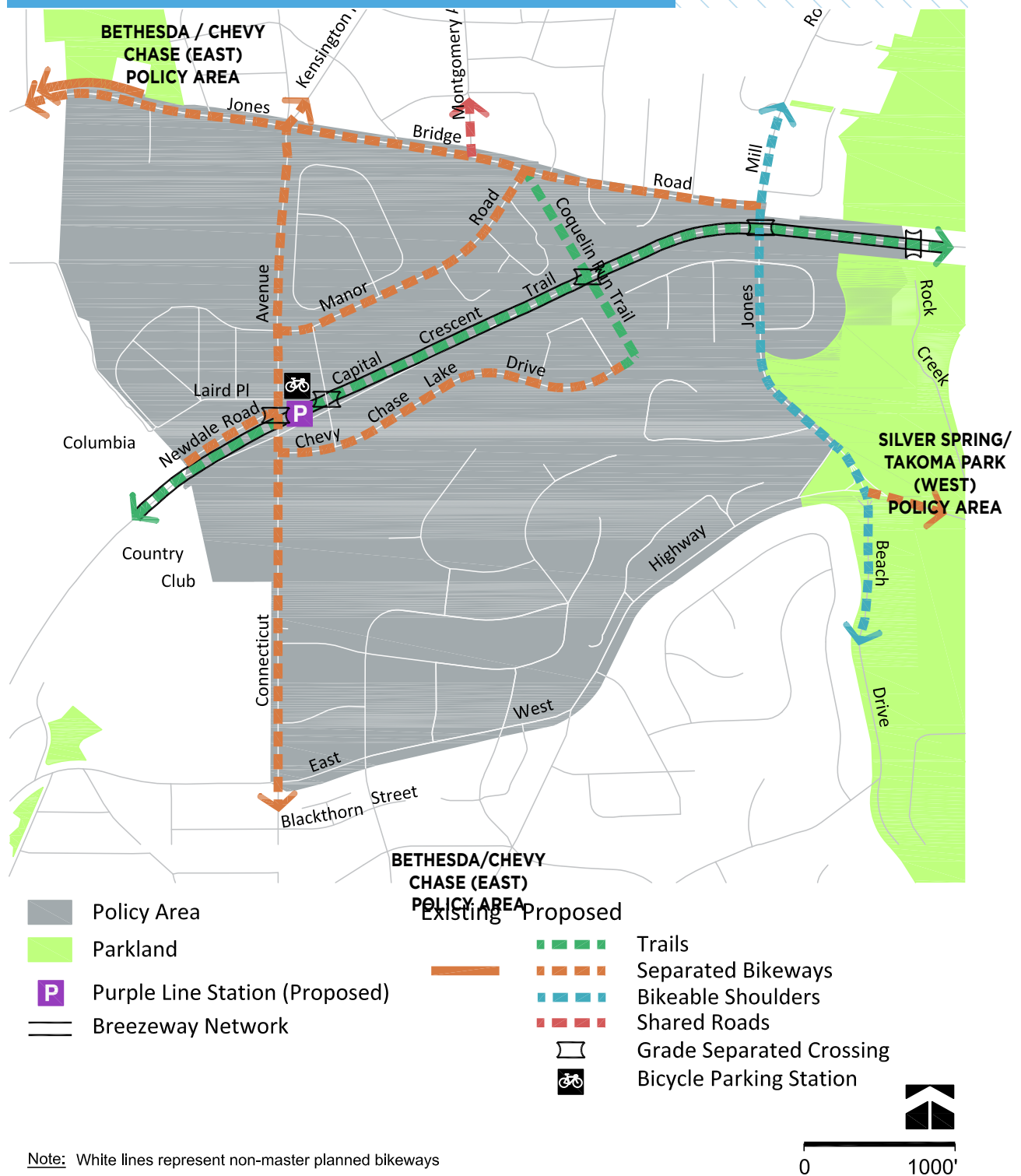


Note: White lines represent non-master planned bikeways

0 600'

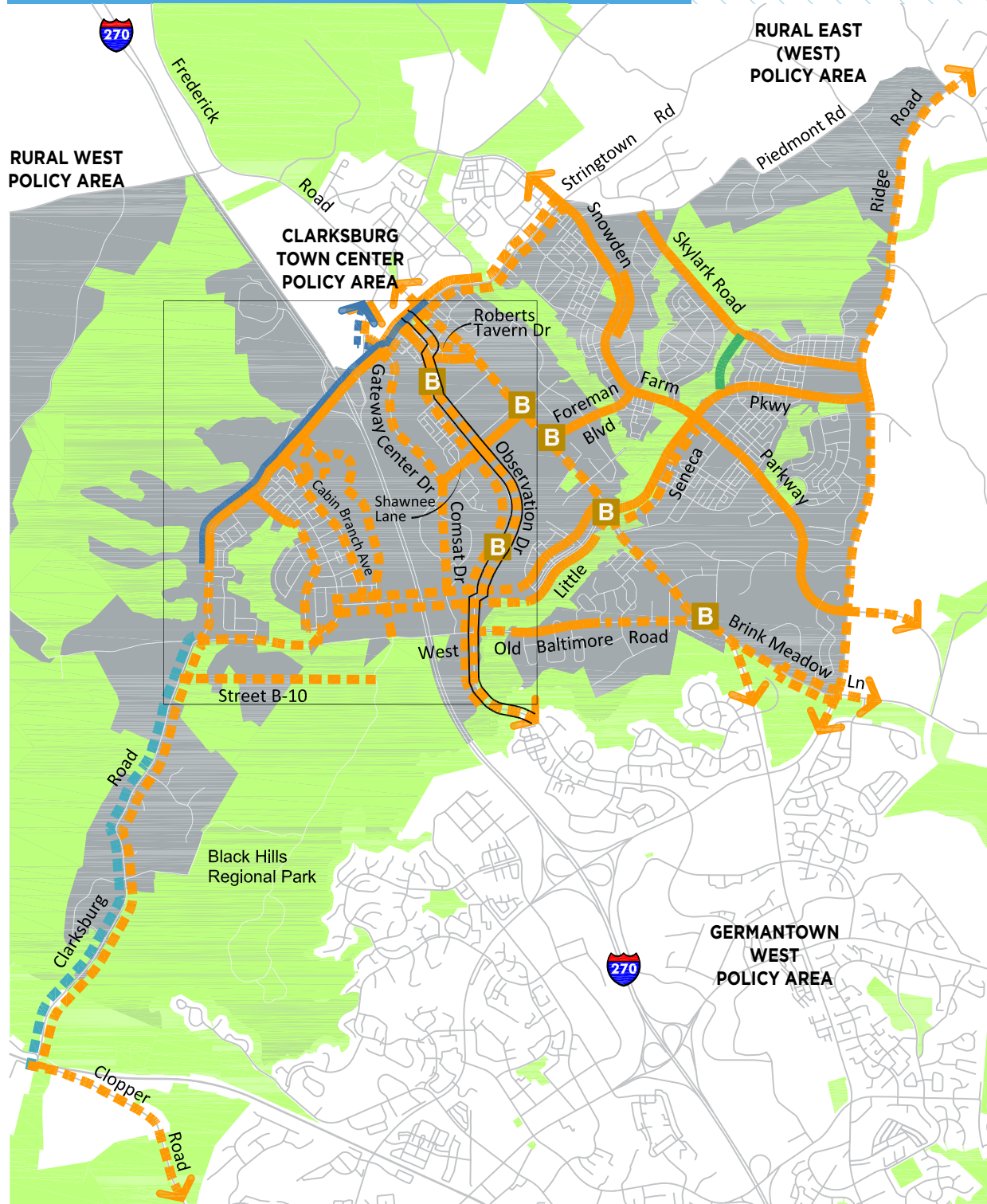
BIKEWAY	FROM	TO	FACILITY TYPE	BIKEWAY TYPE
BURTONSVILLE TO SILVER SPRING BREEZEWAY				
Old Columbia Pike	Utility Corridor #2	Sandy Spring Rd (MD 198)	Separated Bikeway	Separated Bike Lanes (Two-Way, East Side)
Columbia Pike Ramp	Sandy Spring Rd (MD 198)	Fairland/Colesville Policy Area	Separated Bikeway	Sidepath (West Side)
ADDITIONAL RECOMMENDATIONS				
Burtonsville Access Road	School Access Road	Old Columbia Pike (MD 198)	Separated Bikeway	Sidepath (Side TBD)
Old Columbia Pike (MD 198)	Sandy Spring Rd (MD 198)	School Access Road	Separated Bikeway	Sidepath (South Side) and Separated Bike Lanes (Two-Way, North Side)
Old Columbia Pike	Spencerville Rd (MD 198)	Tolson Pl	Separated Bikeway and Striped Bikeway	Sidepath (West Side) and Conventional Bike Lanes
Sandy Spring Rd (MD 198)	Old Columbia Pike	Columbia Pike (US 29)	Separated Bikeway	Sidepath (South Side) and Separated Bike Lanes (Two-Way, North Side)
School Access Road	Burtonsville ES	Old Columbia Pike	Separated Bikeway	Sidepath (West Side)

CHEVY CHASE LAKE



STREET	FROM	TO	FACILITY TYPE	BIKEWAY TYPE
CAPITAL CRESCENT TRAIL BREEZEWAY				
Capital Crescent Trail	End of Newdale Rd	Rock Creek	Trail	Off-Street Trail
KENSINGTON TO CHEVY CHASE LAKE BIKEWAY				
Connecticut Ave (MD 185)	Jones Bridge Rd	Manor Rd	Separated Bikeway	Sidepath (East Side)
	Manor Rd	Laird Pl	Separated Bikeway	Separated Bike Lanes (Two-Way, East Side)
	Laird Pl	Newdale Rd	Separated Bikeway	Separated Bike Lanes (Two-Way, East Side),
	Newdale Rd	Chevy Chase Lake Dr	Separated Bikeway	Separated Bike Lanes (Two-Way, East Side)
ADDITIONAL RECOMMENDATIONS				
Chevy Chase Lake Dr	Connecticut Ave (MD 185)	Coquelin Run Trail	Separated Bikeway	Sidepath (North Side)
Connecticut Ave (MD 185)	Chevy Chase Lake Dr	East-West Hwy (MD 410)	Separated Bikeway	Sidepath (East Side)
Coquelin Run Trail	Jones Bridge Rd	Chevy Chase Lake Dr	Trail	Off-Street Trail
East West Hwy (MD 410)	Beach Dr	Rock Creek	Separated Bikeway	Sidepath (North Side)
Jones Bridge Rd	Bethesda / Chevy Chase (East) Policy Area	Jones Mill Rd	Separated Bikeway	Sidepath (South Side)
Jones Mill Rd	Jones Bridge Rd	East-West Hwy (MD 410)	Bikeable Shoulders	Bikeable Shoulders
Manor Rd	Connecticut Ave (MD 185)	Jones Bridge Rd	Separated Bikeway	Sidepath (South Side)
Newdale Rd	Terminus	Connecticut Ave (MD 185)	Separated Bikeway	Sidepath (South Side)

CLARKSBURG



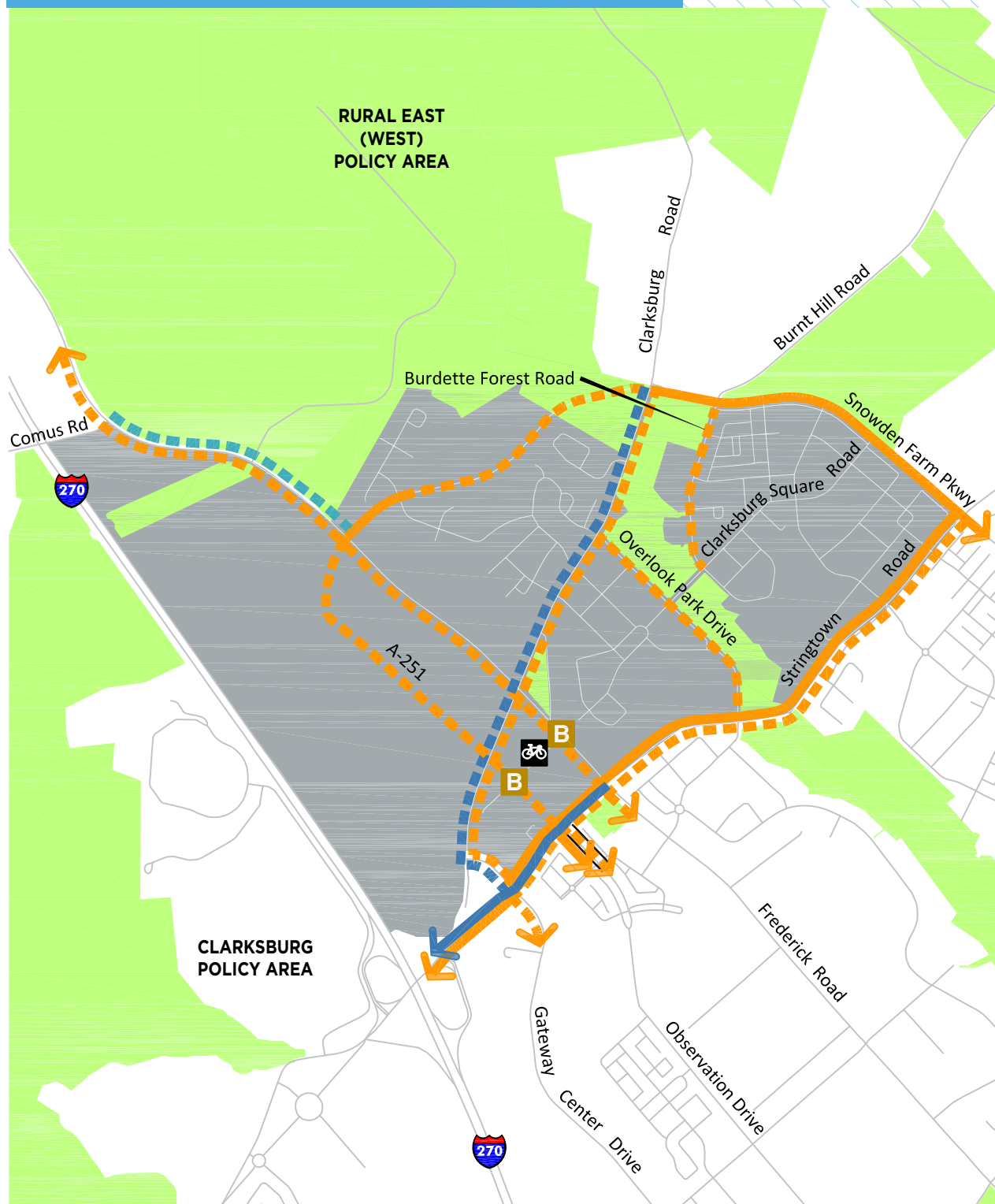
Note: White lines represent non-master planned bikeroutes

0 4000'

BIKEWAY	FROM	TO	FACILITY TYPE	BIKEWAY TYPE
CLARKSBURG TO CITY OF GAITHERSBURG BREEZEWAY				
Observation Dr Ext	Stringtown Rd	Little Seneca Creek	Separated Bikeway	Sidepath (Side TBD)
ADDITIONAL RECOMMENDATIONS				
Barnesville Rd (MD 117)	Boysd MARC Station	Clopper Rd (MD 117)	Separated Bikeway	Sidepath (South Side)
Brink Rd	Frederick Rd (MD 355)	Brink Meadow Ln	Separated Bikeway	Sidepath (South Side)
	Brink Meadow Ln	Ridge Rd (MD 27)	Separated Bikeway	Sidepath (Both Sides)
Broadway Ave	Little Seneca Pkwy	W Old Baltimore Rd	Separated Bikeway	Sidepath (West Side)
Byrne Park Dr	Clarksburg Rd (MD 121)	Fulmer Ave	Separated Bikeway	Sidepath (West Side)
Cabin Branch Ave	Clarksburg Rd (MD 121)	Tribute Pkwy	Separated Bikeway	Sidepath (East Side)
	Tribute Pkwy	Little Seneca Pkwy	Separated Bikeway	Separated Bike Lanes (Two-Way, East Side)
Clarksburg Outlet Entrance	Clarksburg Rd (MD 121)	Outlet Rd	Separated Bikeway	Separated Bike Lanes (Side TBD)
Clarksburg Rd (MD 121)	Gateway Center Dr	Dowitcher Way	Separated Bikeway	Sidepath (East Side) and Conventional Bike Lanes
	Dowitcher Way	W Old Baltimore Rd	Separated Bikeway	Sidepath (East Side)
	W Old Baltimore Rd	Ten Mile Creek	Separated Bikeway and Bikeable Shoulders	Sidepath (East Side) and Bikeable Shoulders
Clopper Rd (MD 117)	Clarksburg Rd (MD 121)	Little Seneca Creek	Separated Bikeway	Sidepath (East Side)
Comsat Dr	Shawnee Ln	Little Seneca Pkwy	Separated Bikeway	Separated Bike Lanes (Side TBD)
Foreman Blvd	Frederick Rd (MD 355)	Snowden Farm Pkwy	Separated Bikeway	Sidepath (South Side)
Frederick Rd (MD 355)	Stringtown Rd	Brink Rd	Separated Bikeway	Sidepath (West Side)
Fulmer Ave	Bryne Park Ave	Broadway Ave	Separated Bikeway	Sidepath (West Side)
Gateway Center Dr	Stringtown Rd	Shawnee Ln	Separated Bikeway	Sidepath (East Side)
Little Seneca Pkwy	Broadway Ave	Snowden Farm Pkwy	Separated Bikeway	Sidepath (Both Sides)
Little Seneca Pkwy	Snowden Farm Pkwy	Ridge Rd (MD 27)	Separated Bikeway	Sidepath (North Side)
Observation Dr	Stringtown Rd	Little Seneca Creek	Separated Bikeway	Sidepath (Opposite Side from Breezeway)
Outlet Rd	Cabin Branch Ave	Plover St	Separated Bikeway	Sidepath (South Side)

BIKEWAY	FROM	TO	FACILITY TYPE	BIKEWAY TYPE
Plover St	Outlet Rd	Little Seneca Pkwy	Separated Bikeway	Separated Bike Lanes (One-Way, Both Sides)
Ridge Rd (MD 27)	Kings Valley Rd	Brink Rd	Separated Bikeway	Sidepath (West Side)
Roberts Tavern Dr	Observation Dr	Frederick Rd (MD 355)	Separated Bikeway	Sidepath (Both Sides)
Shawnee Ln	Gateway Center Dr	Frederick Rd (MD 355)	Separated Bikeway	Sidepath (South Side)
Sidepath	Little Seneca Pkwy	Black Hills Regional Park	Separated Bikeway	Sidepath (Side TBD)
Skylark Rd	Piedmont Rd	Ridge Rd (MD 27)	Separated Bikeway	Sidepath (South Side)
Snowden Farm Pkwy	Stringtown Rd	Ridge Rd (MD 27)	Separated Bikeway	Sidepath (South Side)
Street B-10	Clarksburg Rd (MD 121)	Black Hills Regional Park	Separated Bikeway	Sidepath (Side TBD)
Stringtown Rd	Snowden Farm Pkwy	Frederick Rd (MD 355)	Separated Bikeway	Sidepath (Both Sides)
	Frederick Rd (MD 355)	Gateway Center Dr	Separated Bikeway and Striped Bikeway	Sidepath (Both Sides) and Conventional Bike Lanes
W Old Baltimore Rd	Observation Dr	Frederick Rd (MD 355)	Separated Bikeway	Sidepath (South Side)
W Old Baltimore Rd	Clarksburg Rd (MD 121)	Broadway Ave	Separated Bikeway	Sidepath (North Side)

CLARKSBURG TOWN CENTER



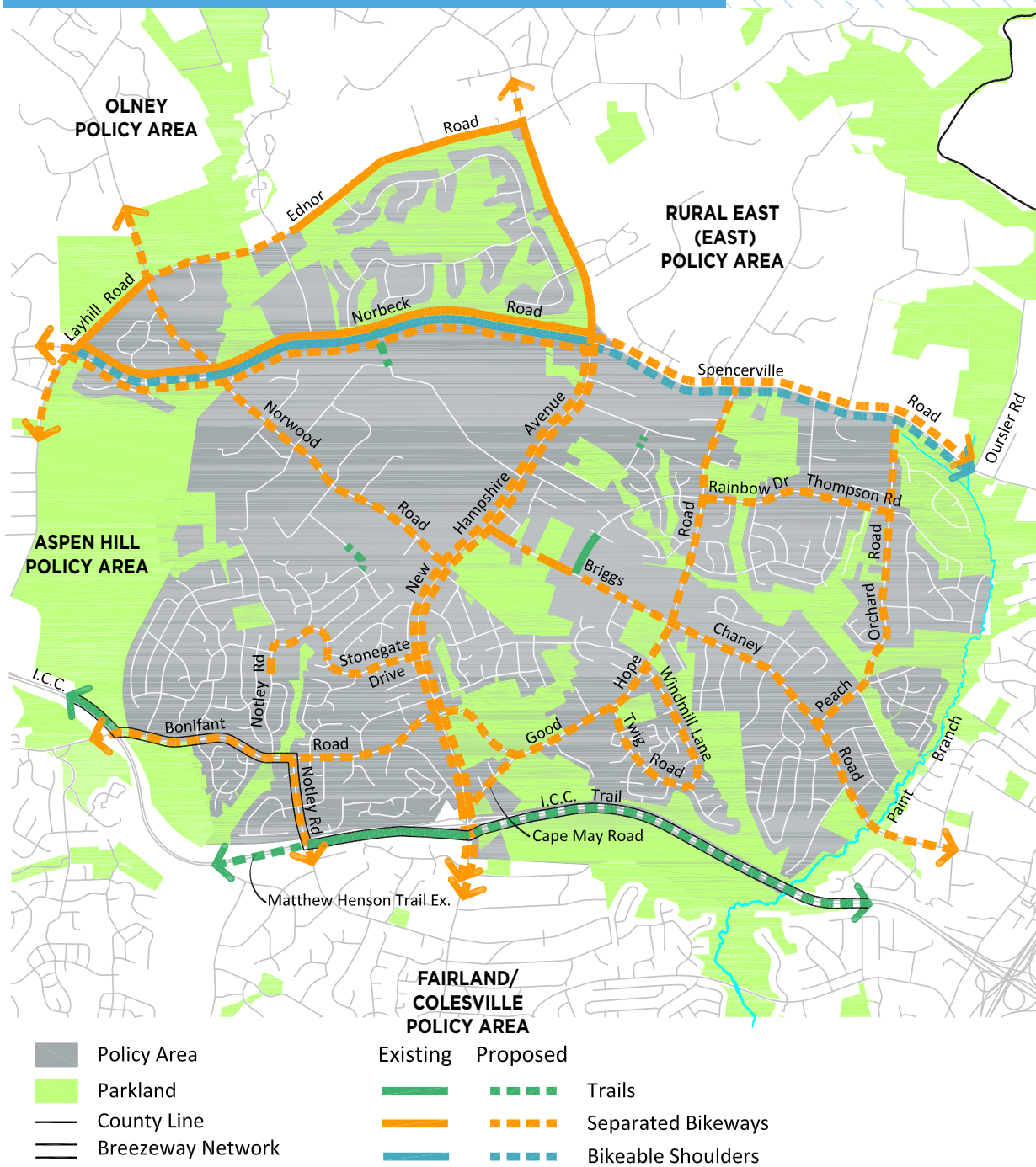
- | | | | | | | | |
|--|--------------------------------------|--|----------|--|----------|--|-------------------------|
| | Policy Area | | Existing | | Proposed | | Separated Bikeways |
| | Parkland | | | | | | Striped Bikeways |
| | Bus Rapid Transit Station (Proposed) | | | | | | Bikeable Shoulders |
| | Breezeway Network | | | | | | Bicycle Parking Station |

Note: White lines represent non-master planned bikeways

0 1600'

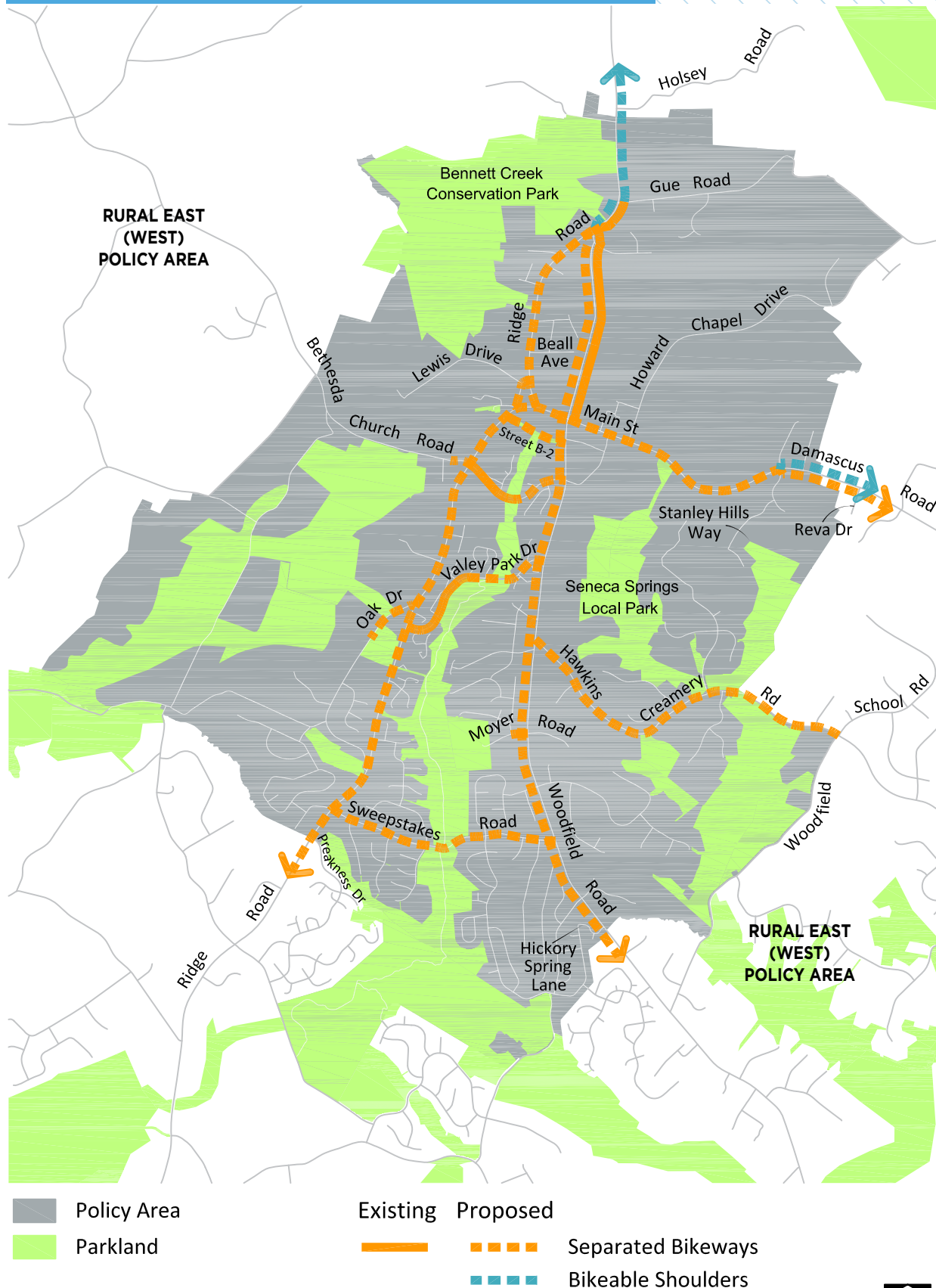
BIKEWAY	FROM	TO	FACILITY TYPE	BIKEWAY TYPE
Burdette Forest Rd	Snowden Farm Pkwy	Clarksburg Square Rd	Separated Bikeway	Sidepath (West Side)
Clarksburg Rd	Snowden Farm Pkwy	Frederick Rd (MD 355)	Separated Bikeway and Striped Bikeway	Sidepath (East Side) and Conventional Bike Lanes
Clarksburg Rd (MD 121)	Frederick Rd (MD 355)	Gateway Center Dr	Separated Bikeway and Striped Bikeway	Sidepath (East Side) and Conventional Bike Lanes
Frederick Rd (MD 355)	Comus Rd	Snowden Farm Pkwy	Separated Bikeway and Bikeable Shoulders	Sidepath (West Side) and Bikeable Shoulders
	Snowden Farm Pkwy	Stringtown Rd	Separated Bikeway	Sidepath (East Side)
Gateway Center Dr	Clarksburg Rd (MD 121)	Stringtown Rd	Separated Bikeway and Striped Bikeway	Sidepath (East Side) and Conventional Bike Lanes
Overlook Park Dr	Clarksburg Rd	Stringtown Rd	Separated Bikeway	Sidepath (East Side)
Snowden Farm Pkwy	Frederick Rd (MD 355)	Stringtown Rd	Separated Bikeway	Sidepath (South Side)
Street A-251	Frederick Rd (MD 355)	Stringtown Rd	Separated Bikeway	Sidepath (Side TBD)
Stringtown Rd	Snowden Farm Pkwy	Frederick Rd (MD 355)	Separated Bikeway	Sidepath (Both Sides)
	Frederick Rd (MD 355)	Gateway Center Dr	Separated Bikeway and Striped Bikeway	Sidepath (Both Sides) and Conventional Bike Lanes

CLOVERLY



BIKEWAY	FROM	TO	FACILITY TYPE	BIKEWAY TYPE
INTERCOUNTY CONNECTOR TRAIL BREEZEWAY				
Bonifant Rd	Intercounty Connector Trail	Notley Rd	Separated Bikeway	Sidepath (South Side)
Notley Rd	Bonifant Rd	Intercounty Connector (MD 200)	Separated Bikeway	Sidepath (East Side)
SEE FAIRLAND-COLESVILLE POLICY AREA				
Intercounty Connector Trail	New Hampshire Ave (MD 650)	Fairland/Colesville Policy Area	Trail	Off-Street Trail
ADDITIONAL RECOMMENDATIONS				
Bonifant Rd	Notley Rd	New Hampshire Ave (MD 650)	Separated Bikeway	Sidepath (Side TBD)
Briggs Chaney Rd	New Hampshire Ave (MD 650)	Paint Branch	Separated Bikeway	Sidepath (North Side)
Cape May Rd	Good Hope Rd	New Hampshire Ave (MD 650)	Separated Bikeway	Sidepath (South Side)
Ednor Rd	New Hampshire Ave (MD 650)	Norwood Rd	Separated Bikeway	Sidepath (East Side)
Good Hope Rd	New Hampshire Ave (MD 650)	Spencerville Rd (MD 198)	Separated Bikeway	Sidepath (East Side)
Layhill Rd (MD 182)	Norwood Rd	Norbeck Rd (MD 28)	Separated Bikeway	Sidepath (East Side)
New Hampshire Ave (MD 650)	Ednor Rd	Norbeck Rd	Separated Bikeway	Sidepath (West Side)
	Norbeck Rd	Intercounty Connector Trail	Separated Bikeway	Sidepath (Both Sides)
Norbeck Rd	Layhill Rd (MD 182)	New Hampshire Ave (MD 650)	Separated Bikeway and Bikeable Shoulders	Sidepath (Both Sides) and Bikeable Shoulders
Norwood Rd	Layhill Rd (MD 182)	New Hampshire Ave (MD 650)	Separated Bikeway	Sidepath (East Side)
Notley Rd	Stonegate Dr	Stonegate Elementary School	Separated Bikeway	Sidepath (East Side)
Peach Orchard Rd	Spencerville Rd (MD 198)	Briggs Chaney Rd	Separated Bikeway	Sidepath (Side TBD)
Rainbow Dr	Good Hope Rd	Thompson Rd	Separated Bikeway	Sidepath (South Side)
Spencerville Rd (MD 198)	New Hampshire Ave (MD 650)	Oursler Rd	Separated Bikeway and Bikeable Shoulder	Sidepath (North Side) and Bikeable Shoulder
Stonegate Dr	Notley Rd	New Hampshire Ave (MD 650)	Separated Bikeway	Sidepath (Side TBD)
Thompson Rd	Rainbow Dr	Peach Orchard Rd	Separated Bikeway	Sidepath (South Side)
Twig Rd	Good Hope Rd	Windmill Ln	Separated Bikeway	Sidepath (Side TBD)
Windmill Ln	Good Hope Rd	Twig Rd	Separated Bikeway	Sidepath (Side TBD)

DAMASCUS

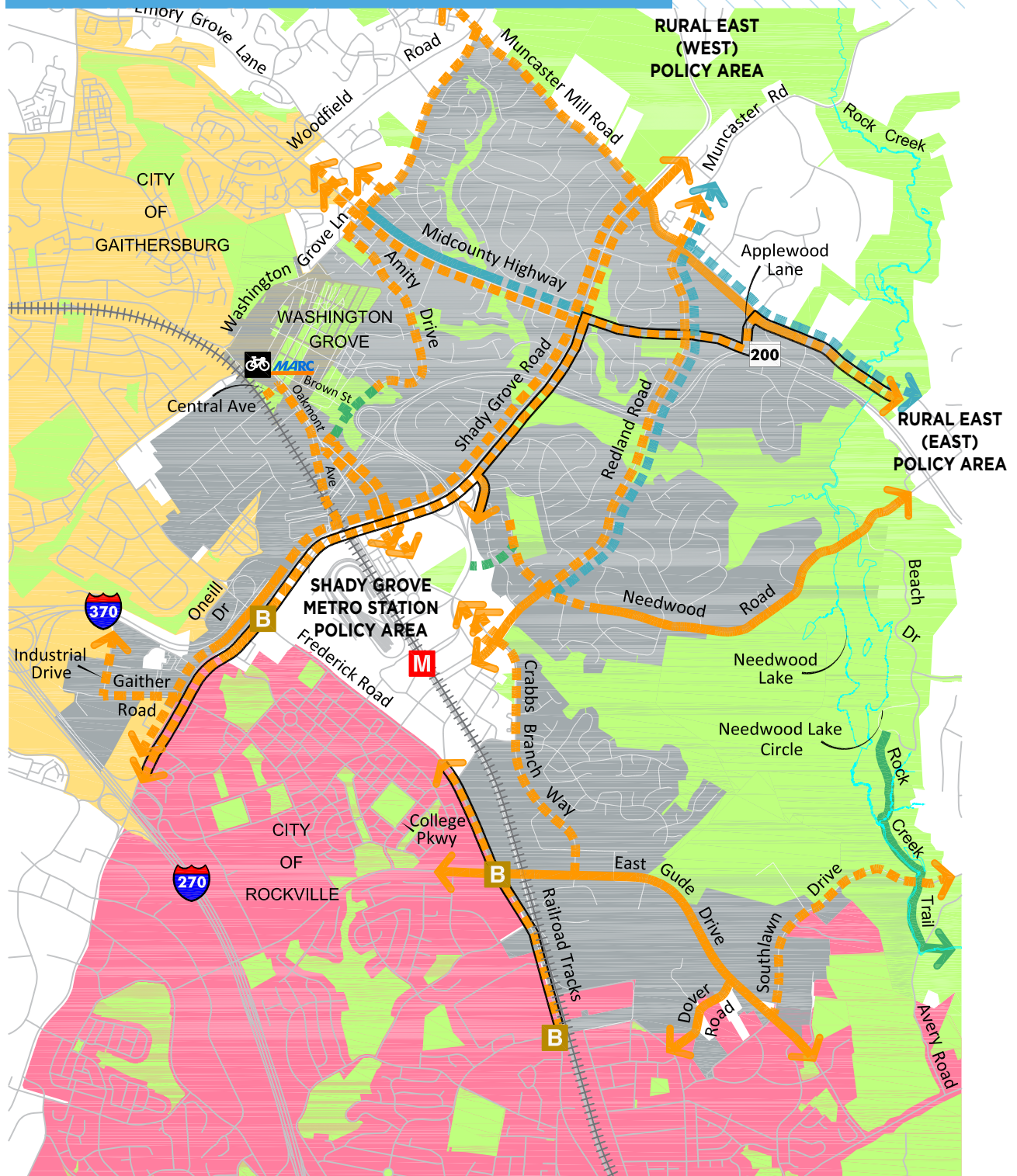


Note: White lines represent non-master planned bikeways

0 3500'

BIKEWAY	FROM	TO	FACILITY TYPE	BIKEWAY TYPE
Bethesda Church Rd	Damascus Elementary School	Ridge Rd (MD 27)	Separated Bikeway	Sidepath (North Side)
	Ridge Rd (MD 27)	Woodfield Rd (MD 124)	Separated Bikeway	Sidepath (South Side)
Damascus Rd (MD 108)	Howard Chapel Dr	Stanley Hills Way	Separated Bikeway	Sidepath (South Side)
	Stanley Hills Way	Reva Dr	Separated Bikeway and Bikeable Shoulders	Sidepath (South Side) and Bikeable Shoulders
Hawkins Creamery Rd	Woodfield Rd (MD 124)	Woodfield School Rd	Separated Bikeway	Sidepath (Side TBD)
High Corner St	Ridge Rd (MD 27)	Lewis Dr	Separated Bikeway	Separated Bike Lanes (Two-Way, North Side)
Lewis Dr	High Corner St	Main St (MD 108)	Separated Bikeway	Separated Bike Lanes (Two-Way, West Side)
Main St (MD 108)	Lewis Dr	Woodfield Rd (MD 124)	Separated Bikeway	Separated Bike Lanes (Two-Way, South Side)
	Woodfield Rd (MD 124)	Howard Chapel Dr	Separated Bikeway	Sidepath (South Side)
Moyer Rd	Clearspring Elementary School	Woodfield Rd (MD 124)	Separated Bikeway	Sidepath or Separated Bike Lanes (South Side)
Oak Dr	Ridge Rd (MD 27)	John T Baker Middle School	Separated Bikeway	Sidepath (West Side)
Ridge Rd (MD 27)	Rural East (West) Policy Area	Gue Rd	Bikeable Shoulders	Bikeable Shoulders
	Gue Rd	Woodfield Rd	Separated Bikeway and Bikeable Shoulders	Sidepath (East Side) and Bikeable Shoulders
	Woodfield Rd	Beall Ave	Separated Bikeway	Sidepath (East Side)
	Beall Ave	Main St (MD 108)	Separated Bikeway	Separated Bike Lanes (Two-Way, East Side)
Ridge Rd (MD 27)	Main St (MD 108)	Bethesda Church Rd	Separated Bikeway	Separated Bike Lanes (Two-Way, East Side)
	Bethesda Church Rd	Oak Dr (North)	Separated Bikeway	Sidepath (East Side)
	Oak Dr (North)	Preakness Dr	Separated Bikeway	Sidepath (West Side)
Street B-2	Ridge Rd (MD 27)	Woodfield Rd (MD 124)	Separated Bikeway	Sidepath (South Side)
Sweepstakes Rd	Ridge Rd (MD 27)	Woodfield Rd (MD 124)	Separated Bikeway	Sidepath (South Side)
Valley Park Dr	Ridge Rd (MD 27)	Woodfield Rd (MD 124)	Separated Bikeway	Sidepath (North Side)
Woodfield Rd (MD 124)	Ridge Rd (MD 27)	Beall Ave	Separated Bikeway	Sidepath (Both Sides)
	Beall Ave	Main St (MD 108)	Separated Bikeway	Sidepath (East Side) and Separated Bike Lanes (Two-Way, West Side)
	Main St (MD 108)	Hickory Spring Ln	Separated Bikeway	Sidepath (West Side)

DERWOOD



- Policy Area
- Parkland
- City of Gaithersburg
- City of Rockville
- M Metro Rail Station
- B Bus Rapid Transit Station (Proposed)
- MARC MARC Station
- Breezeway Network

Existing Proposed

- Trails
- Separated Bikeways
- Bikeable Shoulders
- Shared Roads
- B Bicycle Parking Station

Note: White lines represent
non-master planned bikeways

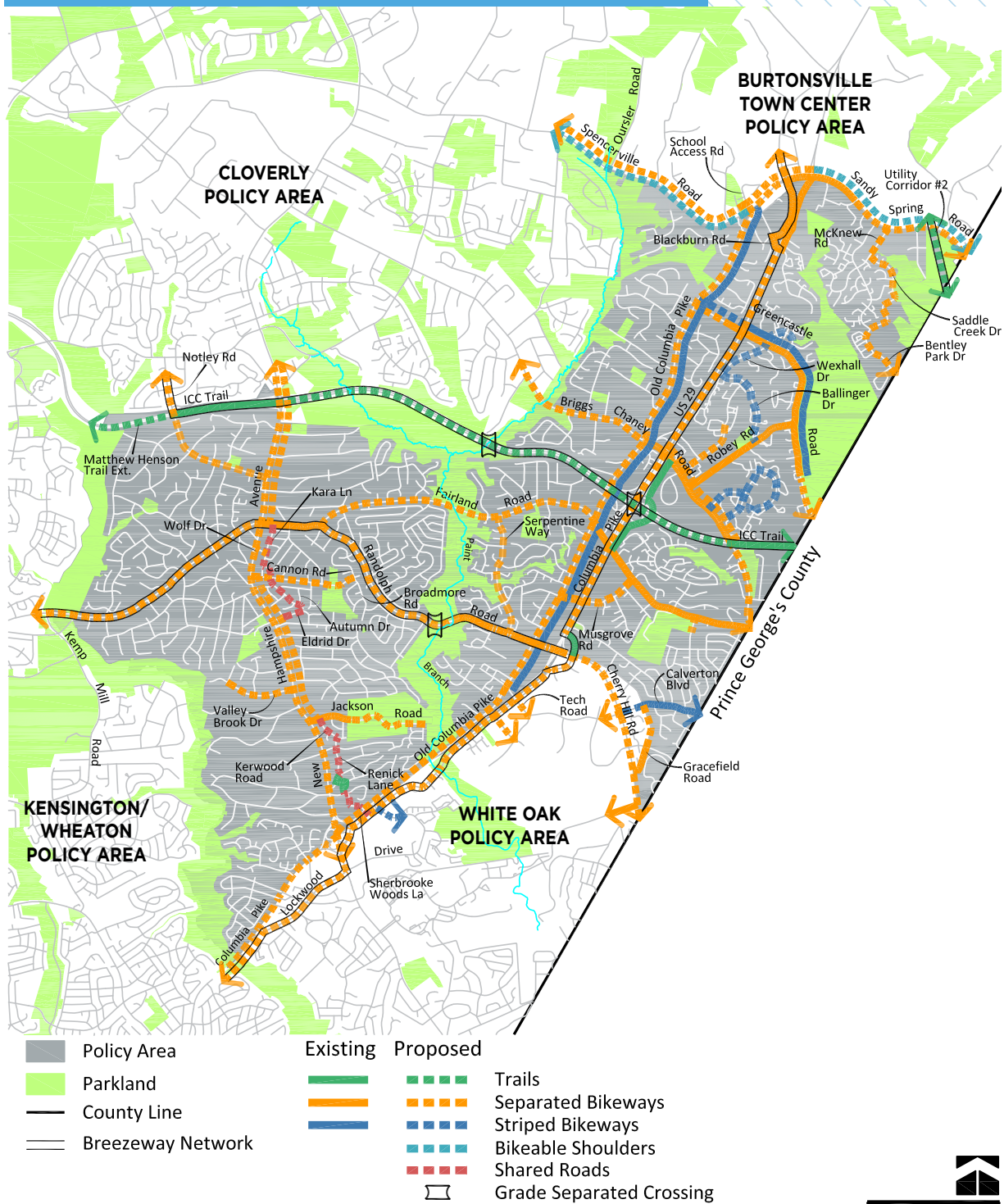
0 3400'

BIKEWAY	FROM	TO	FACILITY TYPE	BIKEWAY TYPE
CLARKSBURG TO CITY OF GAITHERSBURG BREEZEWAY				
Frederick Rd (MD 355)	Paramount Dr	College Pkwy	Separated Bikeway	Sidepath (East Side)
INTERCOUNTY CONNECTOR TRAIL BREEZEWAY				
Shady Grove Rd	Shady Grove Metro Station Policy Area	Midcounty Hwy	Separated Bikeway	Sidepath (South Side)
Midcounty Hwy	Shady Grove Rd	Applewood Ln	Separated Bikeway	Sidepath (Side TBD)
Applewood Ln	Midcounty Hwy	Muncaster Mill Rd (MD 115)	Separated Bikeway	Sidepath (East Side)
Muncaster Mill Rd (MD 115)	Applewood Ln	Rock Creek	Separated Bikeway	Sidepath (West Side)
ADDITIONAL RECOMMENDATIONS				
Amity Dr	Washington Grove Ln	Piedmont Crossing Local Park Trail	Separated Bikeway	Sidepath (North Side)
Crabbs Branch Way	Redland Rd	E Gude Dr	Separated Bikeway	Sidepath (West Side)
Crabbs Branch Way	Northern Terminus	Shady Grove Rd	Separated Bikeway	Sidepath (Both Sides)
E Gude Dr	Frederick Rd (MD 355)	Southlawn Ln	Separated Bikeway	Sidepath (West Side)
Frederick Rd (MD 355)	O'Neill Dr	Shady Grove Rd	Separated Bikeway	Sidepath (Both Sides)
Gaither Rd	Industrial Dr	Shady Grove Rd	Separated Bikeway	Sidepath (Side TBD)
Industrial Dr	City of Gaithersburg	Gaither Rd	Separated Bikeway	Sidepath (Side TBD)
Midcounty Hwy	Washington Grove Ln	Shady Grove Rd	Separated Bikeway and Bikeable Shoulders	Sidepath (Side TBD) and Bikeable Shoulders
Muncaster Mill Rd (MD 115)	Woodfield Rd (MD 124)	Muncaster Rd	Separated Bikeway	Sidepath (West Side)
Muncaster Mill Rd (MD 115)	Muncaster Rd	Rock Creek	Separated Bikeway and Bikeable Shoulders	Sidepath (West Side) and Bikeable Shoulders
Needwood Rd	Keyport Ter	Redland Rd	Separated Bikeway	Sidepath (East Side)
	Redland Rd	Beach Dr	Separated Bikeway	Sidepath (South Side)
Oakmont Ave	Central Ave	Shady Grove Rd	Separated Bikeway	Sidepath (East Side)
Piedmont Crossing Local Park Trail	Amity Dr	Crabbs Branch Way	Trail	Off-Street Trail
Piedmont Crossing Local Park Trail	Brown St	Crabbs Branch Way	Trail	Off-Street Trail

BIKEWAY	FROM	TO	FACILITY TYPE	BIKEWAY TYPE
Redland Rd	Muncaster Mill Rd (MD 115)	Needwood Rd (North)	Separated Bikeway and Bikeable Shoulders	Sidepath (North Side) and Bikeable Shoulders
	Needwood Rd (North)	Needwood Rd (South)	Separated Bikeway	Sidepath (North Side)
Rock Creek Trail	Needwood Lake Cir	Avery Rd	Trail	Stream Valley Park Trail
Shady Grove Rd	City of Rockville	Muncaster Mill Rd (MD 115)	Separated Bikeway	Sidepath (North Side)
Shady Grove Rd	Midcounty Hwy	Muncaster Mill Rd (MD 115)	Separated Bikeway	Sidepath (South Side)
Southlawn Ln	Rock Creek Trail	E Gude Dr	Separated Bikeway	Sidepath (Side TBD)
Washington Grove Ln	Muncaster Mill Rd (MD 115)	Emory Grove Rd	Separated Bikeway	Sidepath (West Side)

THIS PAGE INTENTIONALLY LEFT BLANK

FAIRLAND / COLESVILLE

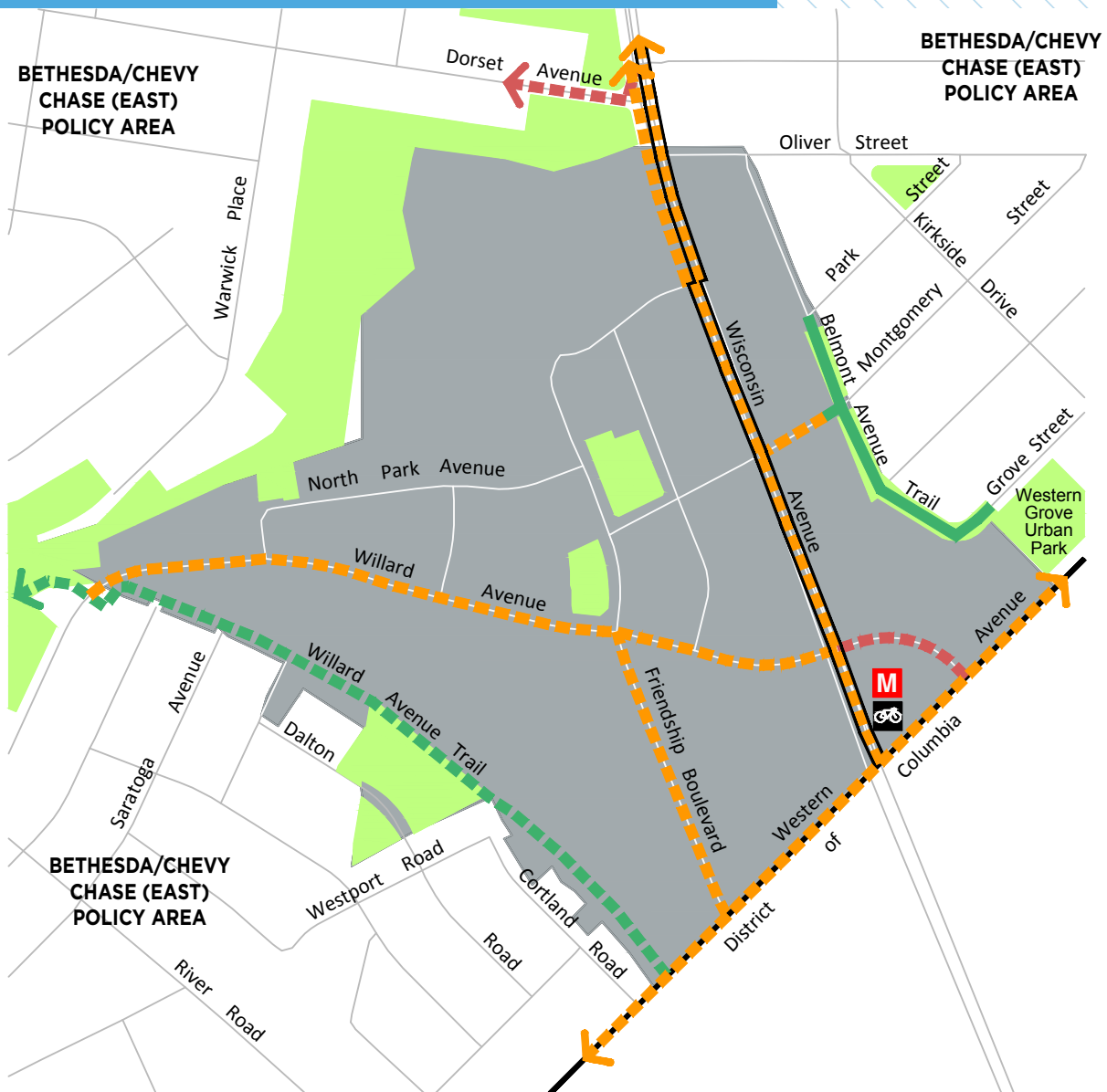


BIKEWAY	FROM	TO	FACILITY TYPE	BIKEWAY TYPE
BURTONSVILLE TO SILVER SPRING BREEZEWAY				
Columbia Pike (US 29)	Burtonsville Town Center Policy Area	Blackburn Rd	Separated Bikeway	Sidepath (West Side)
Blackburn Rd	Columbia Pike SB Ramp	Columbia Pike (US 29)	Separated Bikeway	Sidepath (North Side)
Columbia Pike (US 29)	Blackburn Rd	Cherry Hill Rd	Separated Bikeway	Sidepath (East Side)
Prosperity Dr	Cherry Hill Rd	Tech Rd	Separated Bikeway	Sidepath (East Side)
GERMANTOWN TO BURTONSVILLE BREEZEWAY				
Utility Corridor #2	Sandy Spring Rd (MD 198)	Prince George's County	Trail	Off-Street Trail
INTERCOUNTY CONNECTOR TRAIL BREEZEWAY				
Intercounty Connector Trail	Notley Rd	New Hampshire Ave (MD 650)	Trail	Off-Street Trail
SEE CLOVERLY POLICY AREA				
Intercounty Connector Trail	Cloverly Policy Area	Prince George's County	Trail	Off-Street Trail
VEIRS MILL ROAD TO WHITE OAK BREEZEWAY				
Randolph Rd	Kemp Mill Rd	Fairland Rd	Separated Bikeway	Sidepath (North Side)
Randolph Rd	Fairland Rd	Columbia Pike (US 29)	Separated Bikeway	Sidepath (South Side)
COLESVILLE TO WHITE OAK NEIGHBORHOOD GREENWAY				
Kara Ln	E Randolph Rd	Autumn Dr	Shared Road	Neighborhood Greenway
Autumn Dr	Kara Ln	Eldrid Dr	Shared Road	Neighborhood Greenway
Eldrid Dr	Autumn Dr Trail	New Hampshire Ave (MD 650)	Shared Road	Neighborhood Greenway
New Hampshire Ave (MD 650)	Eldrid Dr	Jackson Rd	Separated Bikeway	Sidepath (East Side)
Jackson Rd	New Hampshire Ave (MD 650)	Kerwood Rd	Separated Bikeway	Sidepath (North Side)
Kerwood Rd	Jackson Rd	Renick Ln	Shared Road	Neighborhood Greenway
Renick Ln	Kerwood Rd	Tracy Dr	Shared Road	Neighborhood Greenway
Tracy Dr	Renick Ln	Kathryn Rd	Shared Road	Neighborhood Greenway
Kathryn Rd	Tracy Dr	Neighborhood Connector	Shared Road	Neighborhood Greenway

BIKEWAY	FROM	TO	FACILITY TYPE	BIKEWAY TYPE
Neighborhood Connector	Kathryn Rd	Heartfields Dr	Trail	Neighborhood Connector
Heartfields Dr	Neighborhood Connector	Sherbrooke Woods Ln	Shared Road	Neighborhood Greenway
Sherbrooke Woods Ln	Heartfields Dr	Milestone Dr	Shared Road	Neighborhood Greenway
Milestone Dr	Sherbrooke Woods Ln	Stewart Ln	Separated Bikeway	Sidepath (West Side)
Stewart Ln	Milestone Dr	Columbia Pike (US 29)	Separated Bikeway	Sidepath (Side TBD)
ADDITIONAL RECOMMENDATIONS				
Aston Manor Dr	Briggs Chaney Rd	Sheffield Manor Dr	Striped Bikeway	Buffered Bike Lanes
Ballinger Dr	Wexhall Dr	Robey Rd	Striped Bikeway	Buffered Bike Lanes
Bentley Park Dr	Saddle Creek Dr	Prince George's County	Separated Bikeway	Sidepath (East Side)
Briggs Chaney Rd	Paint Branch	Old Columbia Pike	Separated Bikeway	Sidepath (North Side)
	Old Columbia Pike	Intercounty Connector Trail	Separated Bikeway	Sidepath (Both Sides)
	Intercounty Connector Trail	Prince George's County	Separated Bikeway	Sidepath (South Side)
Calverton Blvd	Gracefield Rd	Prince George's County	Striped Bikeway	Conventional Bike Lanes
Cannon Rd	New Hampshire Ave (MD 650)	Broadmore Rd	Separated Bikeway	Sidepath (South Side)
Castle Blvd	Castle Ridge Cir	Briggs Chaney Rd	Separated Bikeway	Separated Bike Lanes (Side TBD)
Columbia Pike (US 29)	Sandy Spring Rd (MD 198)	Blackburn Rd	Separated Bikeway	Sidepath (East Side)
Columbia Pike (US 29)	Tech Rd	Rachel Carson Greenway	Separated Bikeway	Sidepath (West Side)
Fairland Rd	E Randolph Rd	Briggs Chaney Rd	Separated Bikeway	Sidepath (South Side)
Galway Dr	Fairland Rd	Kilkenny St	Separated Bikeway	Sidepath (West Side)
Gateshead Manor Way	Briggs Chaney Rd	Aston Manor Dr	Striped Bikeway	Buffered Bike Lanes
Greencastle Rd	Old Columbia Pike	Greencastle Ridge Ter	Separated Bikeway and Striped Bikeway	Sidepath (West Side) and Conventional Bike Lanes
	Greencastle Ridge Ter	Prince George's County	Separated Bikeway	Sidepath (West Side)
Jackson Rd	Kerwood Rd	Paint Branch Trail	Separated Bikeway	Sidepath (North Side)
Matthew Henson Trail	Aspen Hill Policy Area	Notley Rd	Trail	Off-Street Trail

BIKEWAY	FROM	TO	FACILITY TYPE	BIKEWAY TYPE
McKnew Rd	Sandy Spring Rd (MD 198)	Saddle Creek Dr	Separated Bikeway	Sidepath (East Side)
Musgrove Rd	Old Columbia Pike	Fairland Rd	Separated Bikeway	Sidepath (South Side)
New Hampshire Ave (MD 650)	Intercounty Connector Trail	Wolf Dr	Separated Bikeway	Sidepath (Both Sides)
New Hampshire Ave (MD 650)	Wolf Dr	Columbia Pike (US 29)	Separated Bikeway	Sidepath (West Side)
Notley Rd	Intercounty Connector Trail	New Hampshire Ave (MD 650)	Separated Bikeway	Sidepath (East Side)
Old Columbia Pike	Tolson Pl	Tech Rd	Separated Bikeway and Striped Bikeway	Sidepath (West Side) and Conventional Bike Lanes
Robey Rd	Greencastle Rd	Briggs Chaney Rd	Separated Bikeway	Sidepath (West Side)
Saddle Creek Dr	McKnew Rd	Bentley Park Dr	Separated Bikeway	Sidepath (East Side)
Sandy Spring Rd (MD 198)	Old Columbia Pike	Columbia Pike Ramp	Separated Bikeway	Sidepath (South Side) and Separated Bike Lanes (Two-Way, North Side)
	Columbia Pike Ramp	Prince George's County	Separated Bikeway and Bikeable Shoulders	Sidepath (South Side) and Bikeable Shoulder
Serpentine Way	Fairland Rd	E Randolph Rd	Separated Bikeway	Sidepath (West Side)
Sheffield Manor Dr	Aston Manor Dr	Shady Knoll Dr	Striped Bikeway	Buffered Bike Lanes
Spencerville Rd (MD 198)	Oursler Rd	School Access Road	Separated Bikeway and Bikeable Shoulders	Sidepath (North Side) and Bikeable Shoulders
Tech Rd	Old Columbia Pike	Columbia Pike (US 29)	Separated Bikeway	Separated Bike Lanes (One-Way, Both Sides)
Valley Brook Dr	Springbrook High School	New Hampshire Ave (MD 650)	Separated Bikeway	Sidepath (South Side)
Wexhall Dr	Greencastle Rd	Ballinger Dr	Striped Bikeway	Buffered Bike Lanes
Wolf Dr	New Hampshire Ave (MD 650)	Kara Ln	Separated Bikeway	Sidepath (North Side)

FRIENDSHIP HEIGHTS CBD



- Legend:

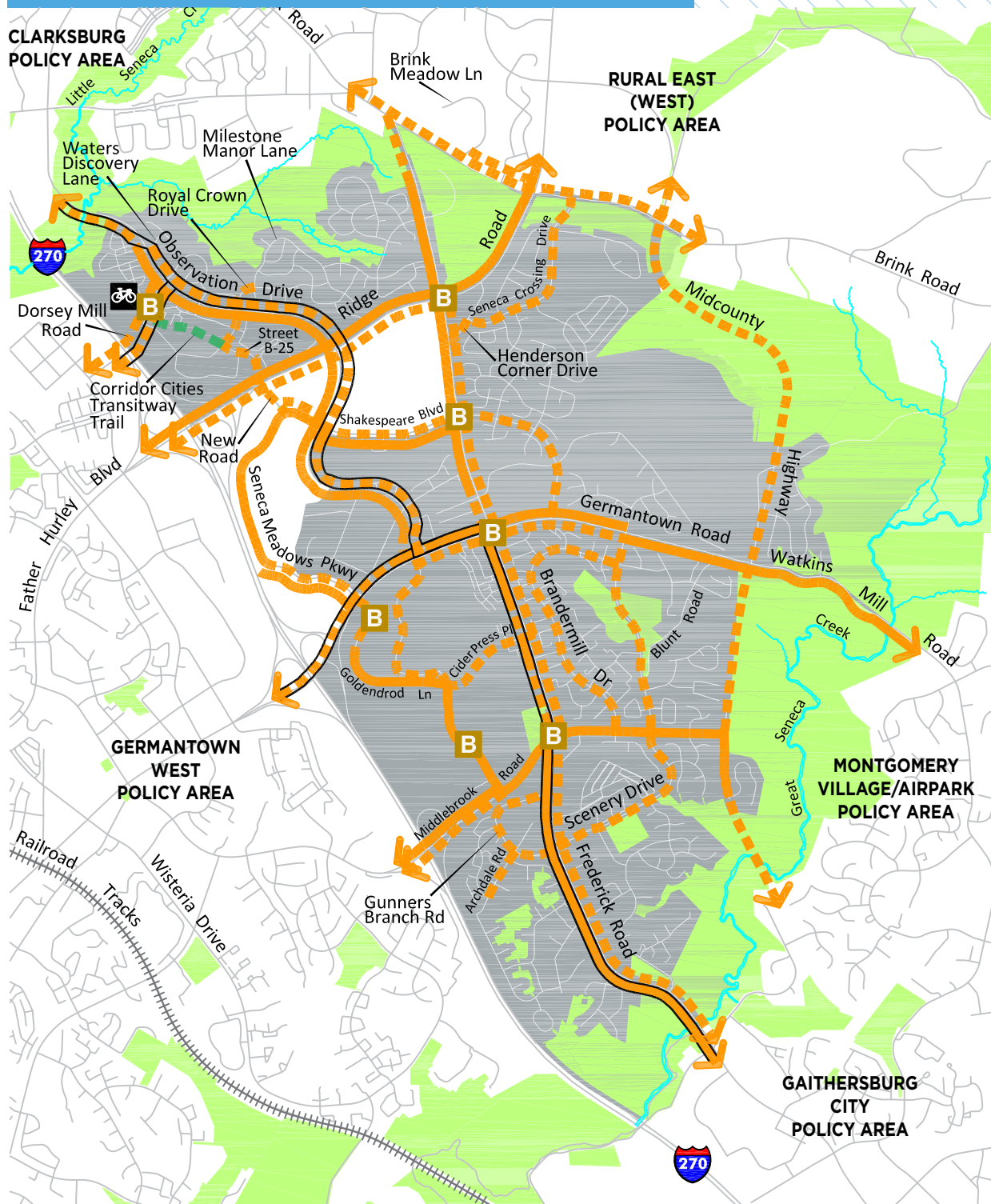
 - Policy Area
 - Parkland
 - County Line
 - Metro Rail Station
 - Breezeway Network
 - Existing
 - Proposed
 - Trails
 - Separated Bikeways
 - Shared Roads
 - Bicycle Parking Station

Note: White lines represent non-master planned bikeways



BIKEWAY	FROM	TO	FACILITY TYPE	BIKEWAY TYPE
CITY OF ROCKVILLE TO FRIENDSHIP HEIGHTS BREEZEWAY				
Wisconsin Ave (MD 355)	Oliver St	District of Columbia	Separated Bikeway	Separated Bike Lanes (Two-Way, East Side)
ADDITIONAL RECOMMENDATIONS				
Belmont Ave Trail	Park St	Grove St	Trail	Off-Street Trail
Friendship Blvd	Willard Ave	District of Columbia	Separated Bikeway	Separated Bike Lanes (Two-Way, West Side)
Montgomery St Trail	Montgomery St	Belmont Ave Trail	Trail	Off-Street Trail
Montgomery St	Wisconsin Ave (MD 355)	Montgomery St Trail	Separated Bikeway	Separated Bike Lanes (Two-Way, South Side)
Western Ave	Cortland Rd	Western Grove Urban Park	Separated Bikeway	Separated Bike Lanes (Two-Way, North Side)
Willard Ave	Willard Ave Trail	Wisconsin Ave (MD 355)	Separated Bikeway	Separated Bike Lanes (Two-Way, South Side)
Willard Ave Trail	Willard Ave	District of Columbia	Trail	Off-Street Trail
Wisconsin Ave (MD 355)	Oliver St	Somerset Ter	Separated Bikeway	Sidepath (West Side)
Wisconsin Cir	Wisconsin Ave (MD 355)	District of Columbia	Shared Road	Priority Shared Lane Markings

GERMANTOWN EAST



Policy Area

Parkland

B Bus Rapid Transit Station (Proposed)

Breezeway Network

Existing Proposed

Trails

Separated Bikeroutes



Bicycle Parking Station

Note: White lines represent non-master planned bikeways

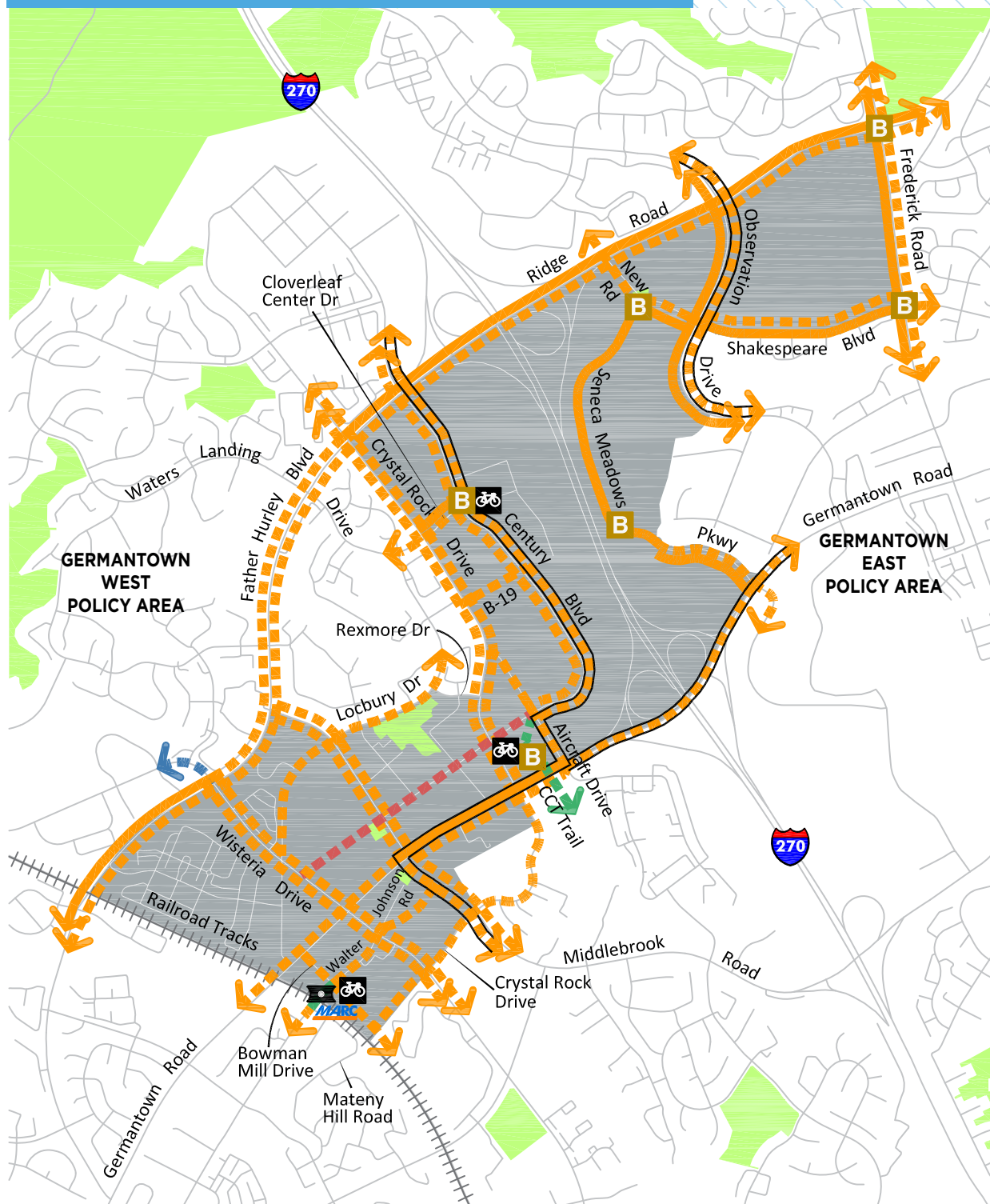
0 3000'

BIKEWAY	FROM	TO	FACILITY TYPE	BIKEWAY TYPE
CLARKSBURG TO CITY OF GAITHERSBURG BREEZEWAY				
Observation Dr	Little Seneca Creek	Ridge Rd	Separated Bikeway	Sidepath (East Side)
Observation Dr	Shakespeare Blvd	Germantown Rd (MD 118)	Separated Bikeway	Sidepath (East Side)
Germantown Rd (MD 118)	Observation Dr	Frederick Rd (MD 355)	Separated Bikeway	Sidepath (North Side)
Frederick Rd (MD 355)	Germantown Rd (MD 118)	Great Seneca Creek	Separated Bikeway	Sidepath (West Side)
GERMANTOWN TOWN CENTER TO MONTGOMERY COLLEGE BREEZEWAY				
Germantown Rd (MD 118)	Seneca Meadows Pkwy	Observation Dr	Separated Bikeway	Sidepath (North Side)
GERMANTOWN TO LIFE SCIENCES CENTER BREEZEWAY				
Dorsey Mill Rd	I-270	Observation Dr	Separated Bikeway	Separated Bike Lanes (Two-Way, South Side)
ADDITIONAL RECOMMENDATIONS				
Archdale Rd	Gunners Branch Rd	Fox Chapel Elementary School	Separated Bikeway	Sidepath (East Side)
Brandermill Dr	Scenery Dr	Middlebrook Rd	Separated Bikeway	Sidepath (Side TBD)
Brink Rd	Brink Meadow Ln	Ridge Rd (MD 27)	Separated Bikeway	Sidepath (Both Sides)
	Ridge Rd (MD 27)	Midcounty Hwy	Separated Bikeway	Sidepath (South Side)
Cider Press Pl	Observation Dr	Frederick Rd (MD 355)	Separated Bikeway	Sidepath (North Side)
Corridor Cities Transitway Trail	Dorsey Mill Rd	Milestone Center Dr	Trail	Off-Street Trail
Dorsey Mill Rd	I-270	Observation Dr	Separated Bikeway	Sidepath (North Side)
Frederick Rd (MD 355)	Brink Rd	Ridge Rd (MD 27)	Separated Bikeway	Sidepath (West Side)
	Ridge Rd (MD 27)	Germantown Rd (MD 118)	Separated Bikeway	Sidepath (Both Sides)
Frederick Rd (MD 355)	Germantown Rd (MD 118)	Great Seneca Creek	Separated Bikeway	Sidepath (East Side)
Germantown Rd (MD 118)	Observation Dr	Frederick Rd (MD 355)	Separated Bikeway	Sidepath (South Side)
	Frederick Rd (MD 355)	Scenery Dr	Separated Bikeway	Sidepath (Both Sides)
	Scenery Dr	Blunt Rd	Separated Bikeway	Sidepath (South Side)
Goldenrod Ln	Germantown Rd (MD 118)	Observation Dr	Separated Bikeway	Sidepath (East Side)

BIKEWAY	FROM	TO	FACILITY TYPE	BIKEWAY TYPE
Gunners Branch Rd	Frederick Rd (MD 355)	Frederick Rd (MD 355)	Separated Bikeway	Sidepath (West Side)
Henderson Corner Rd	Seneca Crossing Rd	Frederick Rd (MD 355)	Separated Bikeway	Sidepath (East Side)
Midcounty Hwy	Brink Rd	Great Seneca Creek	Separated Bikeway	Sidepath (Side TBD)
Middlebrook Rd	I-270	Observation Dr	Separated Bikeway	Sidepath (South Side)
	Observation Dr	Midcounty Hwy	Separated Bikeway	Sidepath (South Side)
Milestone Center Dr	Street B-5	Observation Dr	Separated Bikeway	Sidepath (North Side)
Observation Dr	Waters Discovery Ln	Ridge Rd	Separated Bikeway	Sidepath (West Side)
Observation Dr	Shakespeare Blvd	Germantown Rd (MD 118)	Separated Bikeway	Sidepath (West Side)
	Germantown Rd (MD 118)	Middlebrook Rd	Separated Bikeway	Sidepath (East Side)
Ridge Rd (MD 27)	I-270	Frederick Rd (MD 355)	Separated Bikeway	Sidepath (Both Sides)
	Frederick Rd (MD 355)	Brink Rd	Separated Bikeway	Sidepath (West Side)
Royal Crown Dr	Observation Dr	Milestone Manor Ln	Separated Bikeway	Sidepath (North Side)
Scenery Dr	Germantown Rd	Frederick Rd (MD 355)	Separated Bikeway	Sidepath (East Side)
Seneca Crossing Dr	Brink Rd	Henderson Corner Rd	Separated Bikeway	Sidepath (East Side)
Shakespeare Blvd	Observation Dr	Frederick Rd (MD 355)	Separated Bikeway	Separated Bike Lanes (Two-Way, North Side) and Sidepath (South Side)
	Frederick Rd (MD 355)	Germantown Rd	Separated Bikeway	Separated Bike Lanes (Two-Way, South Side)
Street B-25 / Milestone Center Ct	Milestone Center Dr	Seneca Meadows Pkwy	Separated Bikeway	Separated Bike Lanes (One-Way, Both Sides)
Watkins Mill Rd	Blunt Rd	Great Seneca Creek	Separated Bikeway	Sidepath (South Side)

THIS PAGE INTENTIONALLY LEFT BLANK

GERMANTOWN TOWN CENTER



Policy Area

Parkland

B Bus Rapid Transit Station (Proposed)

MARC Station

Breezeway Network

Existing Proposed

Trails

Separated Bikelanes

Striped Bikelanes

Shared Roads

Grade Separated Crossing

Bicycle Parking Station

Note: White lines represent non-master planned bikelanes

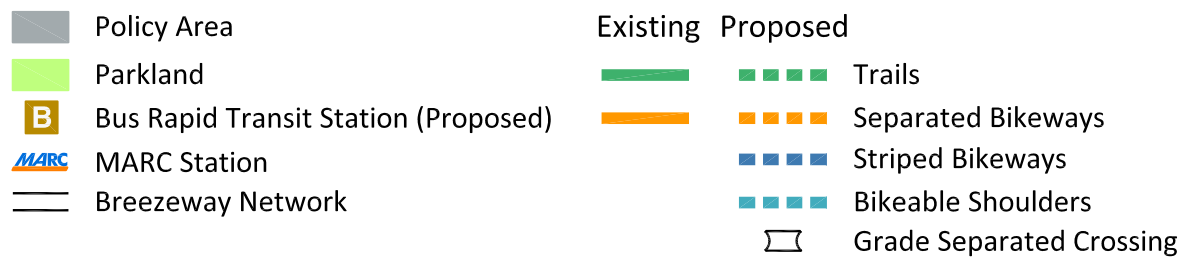
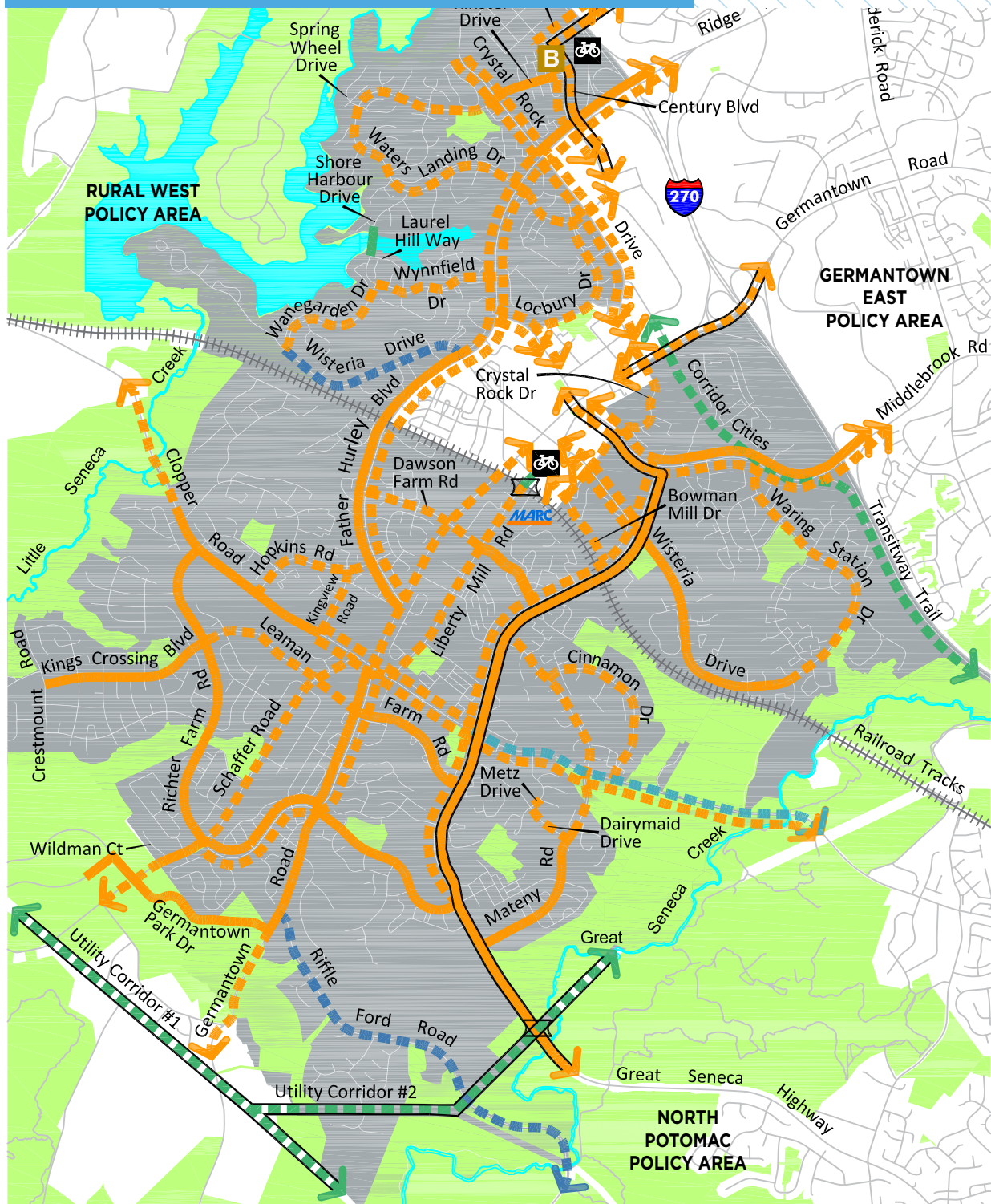
0 2000'

BIKEWAY	FROM	TO	FACILITY TYPE	BIKEWAY TYPE
CLARKSBURG TO CITY OF GAITHERSBURG BREEZEWAY				
Observation Dr	Ridge Rd (MD 27)	Shakespeare Blvd	Separated Bikeway	Sidepath (East Side)
GERMANTOWN TOWN CENTER TO MONTGOMERY COLLEGE BREEZEWAY				
Germantown Rd (MD 118)	Aircraft Dr	Seneca Meadows Pkwy	Separated Bikeway	Sidepath (North Side)
GERMANTOWN TO LIFE SCIENCES CENTER BREEZEWAY				
Century Blvd	Father Hurley Blvd	Aircraft Dr	Separated Bikeway	Separated Bike Lanes (Two-Way, East Side)
Aircraft Dr	Century Blvd	Germantown Rd (MD 118)	Separated Bikeway	Separated Bike Lanes (Two-Way, West Side)
Germantown Rd (MD 118)	Aircraft Rd	Middlebrook Rd	Separated Bikeway	Separated Bike Lanes (Two-Way, North Side)
Middlebrook Rd	Germantown Rd (MD 118)	Crystal Rock Dr	Separated Bikeway	Separated Bike Lanes (Two-Way, West Side)
ADDITIONAL RECOMMENDATIONS				
Aircraft Dr	Crystal Rock Dr	Century Blvd	Separated Bikeway	Separated Bike Lanes (Two-Way, West Side)
Bowman Mill Dr	Germantown Rd (MD 118)	Crystal Rock Dr	Separated Bikeway	Sidepath (West Side)
Century Blvd	Father Hurley Blvd	Aircraft Dr	Separated Bikeway	Sidepath (West Side)
	Aircraft Dr	Wisteria Dr	Shared Road	Priority Shared Lane Markings
Cloverleaf Center Dr	Crystal Rock Dr	Century Blvd	Separated Bikeway	Sidepath (South Side)
Corridor Cities Transitway Trail	Century Blvd	Germantown Rd (MD 118)	Trail	Off-Street Trail
Crystal Rock Dr	Father Hurley Blvd	Rexmore Dr	Separated Bikeway	Sidepath (West Side) and Separated Bike Lanes (Two-Way, East Side)
	Rexmore Dr	Germantown Rd (MD 118)	Separated Bikeway	Separated Bike Lanes (Two-Way, Both Sides)
Father Hurley Blvd	Railroad Tracks	I-270	Separated Bikeway	Sidepath (Both Sides)
Frederick Rd (MD 355)	Ridge Rd (MD 27)	Shakespeare Blvd	Separated Bikeway	Sidepath (Both Sides)
Germantown Rd (MD 118)	Railroad Tracks	Middlebrook Rd	Separated Bikeway	Sidepath (North Side)
	Middlebrook Rd	Aircraft Dr	Separated Bikeway	Sidepath (South Side)
Locbury Dr	Rexmore Dr	Middlebrook Rd	Separated Bikeway	Sidepath (Side TBD)
Locbury Dr	Middlebrook Rd	Wisteria Dr	Separated Bikeway	Separated Bike Lanes (One-Way, Both Sides)

BIKEWAY	FROM	TO	FACILITY TYPE	BIKEWAY TYPE
MARC Station Bridge	Railroad Tracks	Walter Johnson Rd	Trail	Off-Street Trail
Middlebrook Rd	Father Hurley Blvd	Locbury Dr	Separated Bikeway	Sidepath (Both Sides)
	Locbury Dr	Crystal Rock Dr	Separated Bikeway	Separated Bike Lanes (Two-Way, Both Sides)
New Road	Ridge Rd	Seneca Meadows Pkwy	Separated Bikeway	Separated Bike Lanes (One-Way, Both Sides)
Observation Dr	Ridge Rd	Shakespeare Blvd	Separated Bikeway	Sidepath (West Side)
Ridge Rd (MD 27)	I-270	Frederick Rd (MD 355)	Separated Bikeway	Sidepath (Both Sides)
Seneca Meadows Pkwy	Germantown Rd (MD 118)	Observation Dr	Separated Bikeway	Sidepath (Both Sides)
Shakespeare Blvd	Observation Dr	Frederick Rd (MD 355)	Separated Bikeway	Separated Bike Lanes (Two-Way, North Side) and Sidepath (South Side)
Street B-19	Crystal Rock Dr	Century Blvd	Separated Bikeway	Separated Bike Lanes (One-Way, Both Sides)
Walter Johnson Rd	Bowman Mill Dr	Middlebrook Rd	Separated Bikeway	Sidepath (North Side)
Wisteria Dr	Father Hurley Blvd	Crystal Rock Dr	Separated Bikeway	Sidepath (West Side) and Separated Bike Lanes (Two-Way, East Side)

THIS PAGE INTENTIONALLY LEFT BLANK

GERMANTOWN WEST



Note: White lines represent non-master planned bikeways

0 3400'

BIKEWAY	FROM	TO	FACILITY TYPE	BIKEWAY TYPE
GERMANTOWN TO BURTONSVILLE BREEZEWAY				
Utility Corridor #2	Rural West Policy Area	Great Seneca Creek	Trail	Off-Street Trail
GERMANTOWN TO GROSVENOR BREEZEWAY				
Utility Corridor #1	Schaeffer Rd	Great Seneca Creek	Trail	Off-Street Trail
GERMANTOWN TO LIFE SCIENCES CENTER BREEZEWAY				
Dorsey Mill Rd	I-270	Century Blvd	Separated Bikeway	Separated Bike Lanes (Two-Way, South Side)
Century Blvd	Dorsey Mill Rd	Father Hurley Blvd	Separated Bikeway	Separated Bike Lanes (Two-Way, East Side)
SEE GERMANTOWN TOWN CENTER POLICY AREA				
Middlebrook Rd	Crystal Rock Dr	Great Seneca Hwy (MD 119)	Separated Bikeway	Sidepath (South Side)
Great Seneca Hwy (MD 119)	Middlebrook Rd	Great Seneca Creek	Separated Bikeway	Sidepath (East Side)
ADDITIONAL RECOMMENDATIONS				
Bowman Mill Dr Ext	Crystal Rock Dr Ext	Great Seneca Hwy (MD 119)	Separated Bikeway	Sidepath (West Side)
Century Blvd	Dorsey Mill Rd	Father Hurley Blvd	Separated Bikeway	Sidepath (West Side)
Cinnamon Dr	Mateny Rd	Clopper Rd (MD 117)	Separated Bikeway	Sidepath (East Side)
Clopper Rd (MD 117)	Little Seneca Creek	Kingsview Rd	Separated Bikeway	Sidepath (East Side)
	Kingsview Rd	Great Seneca Hwy (MD 119)	Separated Bikeway	Sidepath (Both Sides)
	Great Seneca Hwy (MD 119)	Great Seneca Creek	Separated Bikeway and Bikeable Shoulders	Sidepath (West Side) and Bikeable Shoulders
Corridor Cities Transitway Trail	Germantown Rd (MD 118)	Great Seneca Creek	Trail	Off-Street Trail
Crystal Rock Dr	Crystal Rock Trail	Father Hurley Blvd	Separated Bikeway	Sidepath (Both Sides)
	Father Hurley Blvd	Rexmore Dr	Separated Bikeway	Sidepath (West Side) and Separated Bike Lanes (Two-Way, East Side)
Crystal Rock Dr	Germantown Rd (MD 118)	Bowman Mill Dr Ext	Separated Bikeway	Sidepath (South Side)
Dairymaid Dr	Mateny Rd	Metz Dr	Separated Bikeway	Sidepath (West Side)
Dawson Farm Rd	Father Hurley Blvd	Great Seneca Hwy (MD 119)	Separated Bikeway	Sidepath (South Side)
Dorsey Mill Rd	I-270	Century Blvd	Separated Bikeway	Sidepath (North Side)

BIKEWAY	FROM	TO	FACILITY TYPE	BIKEWAY TYPE
Father Hurley Blvd	Germantown Rd (MD 118)	I-270	Separated Bikeway	Sidepath (Both Sides)
Germantown Park Dr	Schaeffer Rd	Germantown Rd (MD 118)	Separated Bikeway	Sidepath (West Side)
Germantown Rd (MD 118)	Rural West Policy Area	Richter Farm Rd	Separated Bikeway	Sidepath (North Side)
	Richter Farm Rd	Clopper Rd (MD 117)	Separated Bikeway	Sidepath (Both Sides)
	Clopper Rd (MD 117)	Railroad Tracks	Separated Bikeway	Sidepath (North Side)
Great Seneca Hwy (MD 119)	Middlebrook Rd	Richter Farm Rd	Separated Bikeway	Sidepath (West Side)
Hopkins Rd	Clopper Rd (MD 117)	Father Hurley Blvd	Separated Bikeway	Sidepath (North Side)
Kings Crossing Blvd	Crestmount Rd	Richter Farm Rd	Separated Bikeway	Sidepath (North Side)
Kingsview Rd	Hopkins Rd	Clopper Rd (MD 117)	Separated Bikeway	Sidepath (East Side)
Kinster Dr	Crystal Rock Dr	Century Blvd	Separated Bikeway	Sidepath (North Side)
Leaman Farm Rd	Richter Farm Rd	Great Seneca Hwy (MD 119)	Separated Bikeway	Sidepath (North Side)
Liberty Mill Rd	Clopper Rd (MD 117)	Dawson Farm Rd	Separated Bikeway	Sidepath (Side TBD)
	Dawson Farm Rd	Railroad Tracks	Separated Bikeway	Sidepath (North Side)
Locbury Dr	Waters Landing Dr	Middlebrook Rd	Separated Bikeway	Sidepath (Side TBD)
MARC Station Bridge	Mateny Hill Rd	Railroad Tracks	Trail	Off-Street Trail
Mateny Rd	Great Seneca Hwy (MD 119)	Great Seneca Hwy (MD 119)	Separated Bikeway	Sidepath (West Side)
Metz Dr	Open Hearth Way	Dairymaid Dr	Separated Bikeway	Sidepath (Side TBD)
Middlebrook Rd	Father Hurley Blvd	Locbury Dr	Separated Bikeway	Sidepath (Both Sides)
Middlebrook Rd	Crystal Rock Dr	Corridor Cities Transitway Trail	Separated Bikeway	Sidepath (North Side)
Middlebrook Rd	Great Seneca Hwy (MD 119)	Corridor Cities Transitway Trail	Separated Bikeway	Sidepath (South Side)
	Corridor Cities Transitway Trail	I-270	Separated Bikeway	Sidepath (South Side)
Richter Farm Rd	Clopper Rd (MD 117)	Schaeffer Rd	Separated Bikeway	Sidepath (East Side)
	Schaeffer Rd	Germantown Rd (MD 118)	Separated Bikeway	Sidepath (Both Sides)
	Germantown Rd (MD 118)	Great Seneca Hwy (MD 119)	Separated Bikeway	Sidepath (North Side)

BIKEWAY	FROM	TO	FACILITY TYPE	BIKEWAY TYPE
Riffle Ford Rd	Germantown Rd (MD 118)	Great Seneca Creek	Striped Bikeway	Buffered Bike Lanes
Schaeffer Rd	Burdette Ln	Clopper Rd (MD 117)	Separated Bikeway	Sidepath (North Side)
Wanegarden Dr	Wisteria Dr	Wynnfield Dr	Separated Bikeway	Sidepath (Side TBD)
Waring Station Rd	Wisteria Dr	Middlebrook Rd	Separated Bikeway	Sidepath (West Side)
Waters Landing Dr	Crystal Rock Dr	Crystal Rock Dr	Separated Bikeway	Sidepath (Inner Side)
Wisteria Dr	Wanegarden Dr	Father Hurley Blvd	Striped Bikeway	Buffered Bike Lanes
Wisteria Dr	Crystal Rock Dr	Great Seneca Hwy (MD 119)	Separated Bikeway	Sidepath (West Side), Separated Bike Lanes (Two-Way, East Side)
	Great Seneca Hwy (MD 119)	Waring Station Rd	Separated Bikeway	Sidepath (East Side)
Wynnfield Dr	Shore Harbour Dr	Laurel Hill Way	Trail	Off-Street Trail
Wynnfield Dr	Wanegarden Dr	Father Hurley Blvd	Separated Bikeway	Sidepath (Side TBD)

GLENMONT



Policy Area

Parkland



Metro Rail Station



Bus Rapid Transit Station (Proposed)

Breezeway Network

Existing

Proposed



Trails



Separated Bikeways



Striped Bikeways



Shared Roads



Bicycle Parking Station



Note: White lines represent non-master planned bikeways

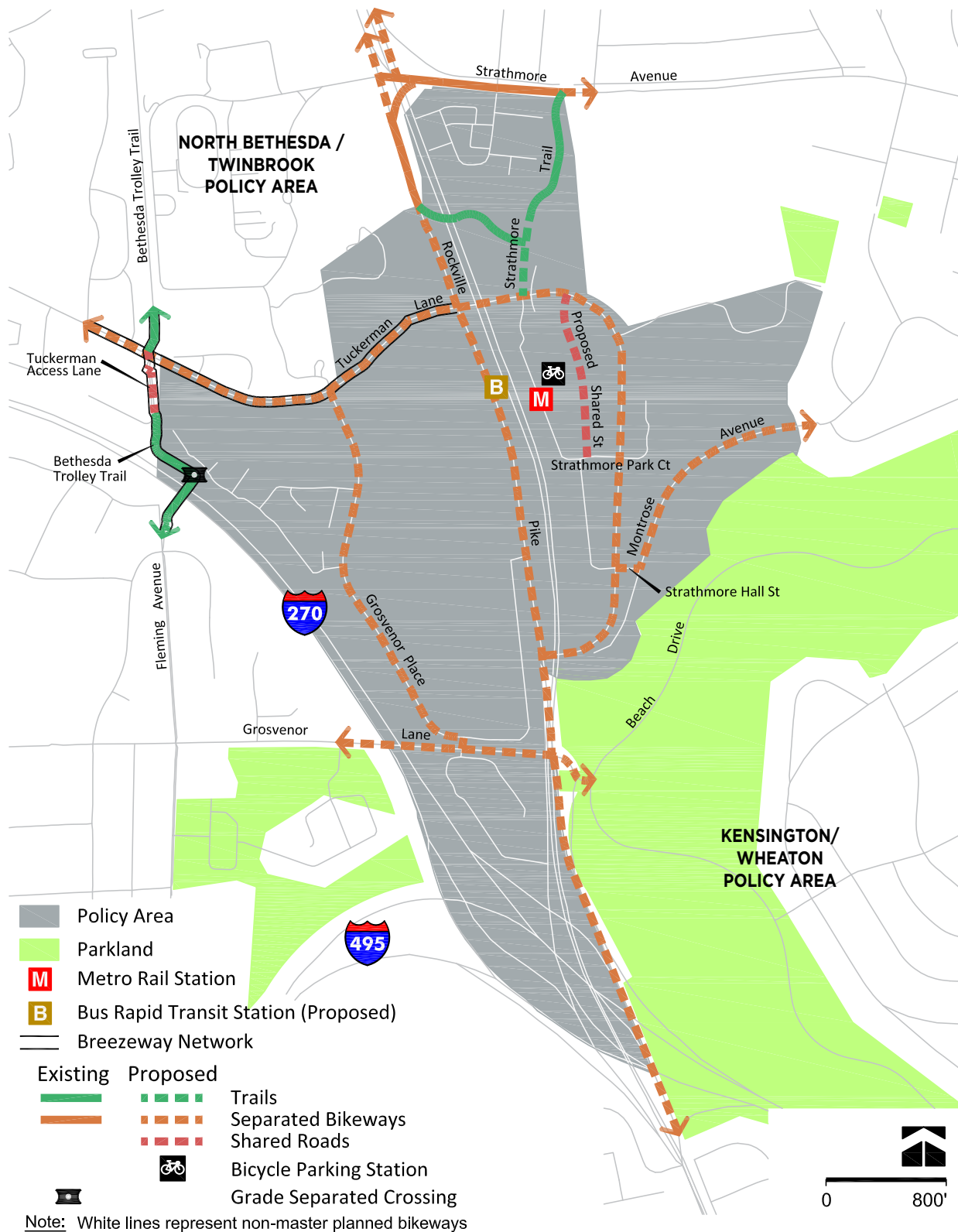
0 900'

BIKEWAY	FROM	TO	FACILITY TYPE	BIKEWAY TYPE
GLENMONT TO SILVER SPRING BREEZEWAY				
Georgia Ave (MD 97)	Judson Rd	Randolph Rd	Separated Bikeway	Sidepath (West Side)
OLNEY TO GLENMONT BREEZEWAY				
Flack St	Weller Rd	Flack St Trail	Shared Road	Neighborhood Greenway
Flack St Trail	Flack St	Flack St	Trail	Off-Street Trail
Flack St	Flack St Trail	Judson Rd	Shared Road	Neighborhood Greenway
Judson Rd	Flack St	Georgia Ave (MD 97)	Shared Road	Neighborhood Greenway
VEIRS MILL RD TO WHITE OAK BREEZEWAY				
Randolph Rd	Denley Rd	Glenallan Ave	Separated Bikeway	Sidepath (North Side)
ADDITIONAL RECOMMENDATIONS				
Briggs Rd	Lutes Dr	Layhill Rd (MD 182)	Separated Bikeway	Sidepath (South Side)
Denley Rd	Randolph Rd	Gould Rd	Shared Road	Neighborhood Greenway
Gould Rd	Denley Rd	Denley Rd	Shared Road	Neighborhood Greenway
Denley Rd	Gould Rd	Georgia Ave (MD 97)	Shared Road	Neighborhood Greenway
Flack Connector	Flack St	Georgia Ave (MD 97)	Trail	Off-Street Trail
Georgia Ave (MD 97)	Weller Rd	Denley Rd	Separated Bikeway	Sidepath (East Side)
	Denley Rd	Judson Rd	Separated Bikeway	Sidepath (Both Sides)
	Judson Rd	Randolph Rd	Separated Bikeway	Sidepath (East Side)
Glenallan Ave	Georgia Ave (MD 97)	Randolph Rd	Separated Bikeway	Sidepath (North Side) and Separated Bike Lanes (Two-Way, South Side)
Jingle Connector	Jingle Ln	Briggs Ct	Trail	Off-Street Trail
Jingle Ln	Weller Rd	Jingle Connector	Shared Road	Neighborhood Greenway
Layhill Rd (MD 182)	Briggs Rd	Glenallan Ave	Separated Bikeway and Striped Bikeway	Sidepath (East Side) and Conventional Bike Lanes
	Glenallan Ave	Georgia Ave (MD 97)	Separated Bikeway	Separated Bike Lanes (Two-Way, Both Sides)
Neighborhood Connector	Briggs Ct	Lutes Dr	Trail	Neighborhood Connector

BIKEWAY	FROM	TO	FACILITY TYPE	BIKEWAY TYPE
Street B-1	Layhill Rd (MD 182)	Randolph Rd	Separated Bikeway	Separated Bike Lanes (One-Way, Both Sides)
Street B-2	Georgia Ave (MD 97)	Randolph Rd	Separated Bikeway	Separated Bike Lanes (One-Way, Both Sides)
Weller Rd	Holdridge Rd	Georgia Ave (MD 97)	Separated Bikeway	Sidepath (North Side)
	Georgia Ave (MD 97)	Jingle Ln	Shared Road	Neighborhood Greenway

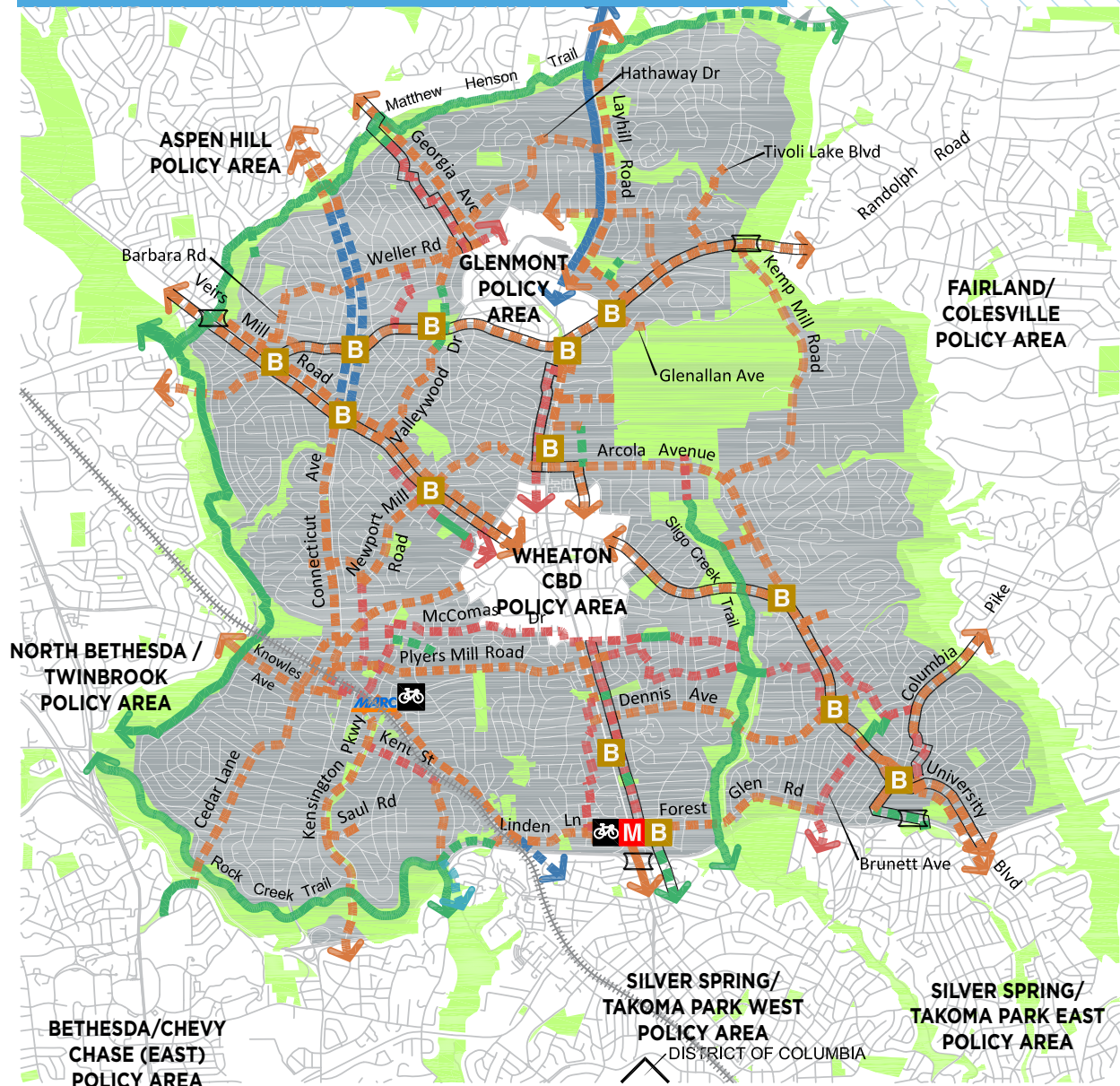
THIS PAGE INTENTIONALLY LEFT BLANK

GROSVENOR



BIKEWAY	FROM	TO	FACILITY TYPE	BIKEWAY TYPE
CITY OF ROCKVILLE TO FRIENDSHIP HEIGHTS BREEZEWAY				
Bethesda Trolley Trail	Tuckerman Ln	Tuckerman Access Ln	Shared Road	Priority Shared Lane Markings
	Tuckerman Access Ln	Rossmore Dr	Trail	Off-Street Trail
GERMANTOWN TO GROSVENOR BREEZEWAY				
Tuckerman Ln	Bethesda Trolley Trail	Rockville Pike (MD 355)	Separated Bikeway	Sidepath (Side TBD)
ADDITIONAL RECOMMENDATIONS				
Grosvenor Ln	I-270	Beach Dr	Separated Bikeway	Sidepath (Side TBD)
Grosvenor Pl	Tuckerman Ln	Grosvenor Ln	Separated Bikeway	Sidepath (West Side)
Montrose Ave	Strathmore Hall St	North Bethesda Policy Area	Separated Bikeway	Sidepath (North Side)
Proposed Shared Street	Tuckerman Ln	Strathmore Park Ct	Shared Road	Shared Street
Rockville Pike (MD 355)	North Bethesda Policy Area	I-495	Separated Bikeway	Sidepath (East Side)
Strathmore Ave (MD 547)	Rockville Pike (MD 355)	Strathmore Trail	Separated Bikeway	Sidepath (South Side)
Strathmore Hall St	Tuckerman Ln	Montrose Ave	Separated Bikeway	Sidepath (North Side)
Strathmore Trail	Strathmore Ave (MD 547)	Tuckerman Ln	Trail	Off-Street Trail
Tuckerman Ln	Rockville Pike (MD 355)	Rockville Pike (MD 355)	Separated Bikeway	Separated Bike Lanes (Two-Way, West Side)

KENSINGTON / WHEATON



KENSINGTON / WHEATON INSET



BIKEWAY	FROM	TO	FACILITY TYPE	BIKEWAY TYPE
BURTONSVILLE TO SILVER SPRING BREEZEWAY				
Colesville Rd (US 29)	Northwest Branch	Lorain Ave	Separated Bikeway	Sidepath (East Side)
Lorain Ave	Colesville Rd (US 29)	Woodmoor Cir	Shared Road	Neighborhood Greenway
Woodmoor Cir	Lorain Ave	Woodmoor Dr	Shared Road	Neighborhood Greenway
Woodmoor Dr	Woodmoor Cir	Pierce Dr	Shared Road	Neighborhood Greenway
Pierce Dr	Woodmoor Dr	Lexington Dr	Shared Road	Neighborhood Greenway
Lexington Dr	Pierce Dr	University Blvd (MD 193)	Separated Bikeway	Sidepath (West Side)
University Blvd (MD 193)	Lexington Dr	Colesville Rd (US 29)	Separated Bikeway	Sidepath (West Side)
Colesville Rd (US 29)	University Blvd (MD 193)	I-495 Bridge	Separated Bikeway	Sidepath (East Side)
I-495 Bridge	Colesville Rd (US 29)	I-495	Trail	Off-Street Trail
CITY OF ROCKVILLE TO WHEATON BREEZEWAY				
Veirs Mill Rd (MD 586)	Matthew Henson Trail	Pendleton Dr	Separated Bikeway	Separated Bike Lanes (Two-Way, South Side)
Veirs Mill Rd (MD 586)	Pendleton Dr	Newport Mill Rd	Separated Bikeway	Sidepath (South Side)
Veirs Mill Rd (MD 586)	Newport Mill Rd	College View Dr	Separated Bikeway	Separated Bike Lanes (Two-Way, South Side)
GLENMONT TO SILVER SPRING BREEZEWAY				
Georgia Ave (MD 97)	Randolph Rd	Mason St	Separated Bikeway	Sidepath (West Side)
Mason St	Georgia Ave (MD 97)	Grandview Ave	Shared Road	Neighborhood Greenway
Grandview Ave	Mason St	Arcola Ave	Shared Road	Neighborhood Greenway
Arcola Ave	Grandview Ave	Amherst Ave	Separated Bikeway	Sidepath (Side TBD)
Amherst Ave	Arcola Ave	Elkin St	Separated Bikeway	Separated Bike Lanes (One-Way, Both Sides)
SEE WHEATON CBD POLICY AREA				
Amherst Ave	Windham Ln	Dennis Dr	Shared Road	Neighborhood Greenway
Woodland Dr Ext	Dennis Dr	Medical Park Dr	Shared Road	Neighborhood Greenway
Woodland Dr	Medical Park Dr	Forest Glen Rd	Shared Road	Neighborhood Greenway
Forest Glen Rd	Woodland Dr	I-495 Bridge (East Side)	Separated Bikeway	Sidepath (South Side)

BIKEWAY	FROM	TO	FACILITY TYPE	BIKEWAY TYPE
I-495 Bridge (East Side)	Forest Glen Rd	I-495	Trail	Off-Street Trail
OLNEY TO GLENMONT BREEZEWAY				
Trail	Matthew Henson Trail	Holdridge Rd	Trail	Off-Street Trail
Holdridge Rd	Olympic St	May St	Shared Road	Neighborhood Greenway
May St	Holdridge Rd	Estelle Rd	Shared Road	Neighborhood Greenway
Estelle Rd	May St	Kayson St	Shared Road	Neighborhood Greenway
Kayson St	Estelle Rd	Flack St	Shared Road	Neighborhood Greenway
Flack St	Kayson St	Weller Rd	Shared Road	Neighborhood Greenway
VEIRS MILL ROAD TO WHITE OAK BREEZEWAY				
Randolph Rd	Veirs Mill Rd (MD 586)	Denley Rd	Separated Bikeway	Sidepath (North Side)
SEE GLENMONT POLICY AREA				
Randolph Rd	Glenallan Ave	Kemp Mill Rd	Separated Bikeway	Sidepath (North Side)
WHEATON TO TAKOMA/LANGLEY BREEZEWAY				
University Blvd (MD 193)	Reedie Dr	I-495	Separated Bikeway	Sidepath (East Side)
SILVER SPRING TO GLENMONT BIKEWAY				
Georgia Ave (MD 97)	Windham Ln	Evans Dr	Separated Bikeway	Sidepath (West Side)
Evans Dr	Georgia Ave (MD 97)	Douglas Ave	Shared Road	Neighborhood Greenway
Douglas Ave	Evans Dr	Darrow St	Shared Road	Neighborhood Greenway
McKenney Ave	Darrow St	Hildarose Dr	Shared Road	Neighborhood Greenway
Hildarose Dr	McKenney Ave	Greeley Ave	Shared Road	Neighborhood Greenway
Greeley Ave	Hildarose Dr	Arthur Ave	Shared Road	Neighborhood Greenway
Clark Pl	Arthur Ave	Darcy Forest Dr	Shared Road	Neighborhood Greenway
Darcy Forest Dr	Clark Pl	Forest Glen Rd (MD 192)	Shared Road	Neighborhood Greenway
Forest Glen Rd (MD 192)	Darcy Forest Dr	Georgia Ave (MD 97)	Separated Bikeway	Sidepath (North Side)
I-495 Bridge (West Side)	Forest Glen Rd (MD 192)	I-495	Separated Bikeway	Sidepath (West Side)

BIKEWAY	FROM	TO	FACILITY TYPE	BIKEWAY TYPE
VEIRS MILL RD (MD 586) NORTH BIKEWAY				
Veirs Mill Rd (MD 586)	Matthew Henson Trail	Havard St	Separated Bikeway	Sidepath (North Side)
Veirs Mill Rd (MD 586)	Havard St	Bushey Dr	Separated Bikeway	Separated Bike Lanes (Two-Way, North Side)
Veirs Mill Rd (MD 586)	Bushey Dr	Galt Ave	Separated Bikeway	Sidepath (North Side)
VEIRS MILL RD (MD 586) NEIGHBORHOOD GREENWAY				
Glorus Pl	Huggins Dr	College View Dr	Shared Road	Neighborhood Greenway
College View Dr	Glorus Pl	Norris Dr	Shared Road	Neighborhood Greenway
Trail	Norris Dr	Pleasant View Local Park Trail	Trail	Neighborhood Connector
College View Dr	Pleasant View Local Park Trail	Veirs Mill Rd (MD 586)	Shared Road	Neighborhood Greenway
Veirs Mill Rd (MD 586)	College View Dr	Galt Ave	Separated Bikeway	Sidepath (North Side)
COLESVILLE RD (US 29) WEST NEIGHBORHOOD GREENWAY				
Southwood Ave	Colesville Rd (US 29)	North Four Corners Local Park	Shared Road	Neighborhood Greenway
Park Trail	Southwood Ave	University Blvd (MD 193)	Trail	Off-Street Trail
Brunett Ave	University Blvd (MD 193)	I-495	Shared Road	Neighborhood Greenway
CONNECTICUT AVE (MD 185) EAST BIKEWAY				
Connecticut Ave (MD 185)	Matthew Henson Trail	Munsey St	Separated Bikeway	Sidepath (East Side)
Connecticut Ave Access Road	Munsey St	400 feet North of Veirs Mill Rd (MD 586)	Striped Bikeway	Contra-Flow Bike Lane
Connecticut Ave (MD 185)	400 feet North of Veirs Mill Rd (MD 586)	Veirs Mill Rd (MD 586)	Separated Bikeway	Sidepath (East Side)
CONNECTICUT AVE (MD 185) WEST BIKEWAY				
Connecticut Ave (MD 185)	Matthew Henson Trail	Littleton St	Separated Bikeway	Sidepath (West Side)
Connecticut Ave Access Road	Littleton St	Brightview St	Striped Bikeway	Contra-Flow Bike Lane
Connecticut Ave (MD 185)	Brightview St	Farragut Ave	Separated Bikeway	Sidepath (West Side)
Connecticut Ave (MD 185)	Farragut Ave	Knowles Ave (MD 547)	Separated Bikeway	Separated Bike Lanes (Two-Way, West Side)

BIKEWAY	FROM	TO	FACILITY TYPE	BIKEWAY TYPE
KENSINGTON TO FOUR CORNERS NEIGHBORHOOD GREENWAY				
Plyers Mill Rd (MD 192)	Summit Ave	Lexington St Ext	Separated Bikeway	Separated Bike Lanes (Two-Way, South Side)
Plyers Mill Rd	Lexington St Ext	Amherst Ave	Separated Bikeway	Sidepath (South Side)
Plyers Mill Rd	Amherst Ave	Glenhaven Dr	Shared Road	Neighborhood Greenway
Glenhaven Dr	Plyers Mill Rd	Gridley Ln	Shared Road	Neighborhood Greenway
Gridley Ln	Glenhaven Dr	Malone St	Shared Road	Neighborhood Greenway
Malone St	Gridley Ln	Sligo Creek Trail Access	Shared Road	Neighborhood Greenway
Sligo Creek Trail Access	Malone St	Tenbrook Dr	Trail	Stream Valley Park Trail
Whitehall St	Tenbrook Dr	Orange Dr	Shared Road	Neighborhood Greenway
Orange Dr	Whitehall St	Gilmoure Dr	Shared Road	Neighborhood Greenway
Gilmoure Dr	Orange Dr	Dennis Ave	Shared Road	Neighborhood Greenway
KENSINGTON TO CHEVY CHASE LAKE BIKEWAY				
Howard Ave	Summit Ave	Connecticut Ave (MD 185)	Separated Bikeway	Separated Bike Lanes (One-Way, Both Sides)
Howard Ave	Connecticut Ave (MD 185)	Proposed Railroad Crossing	Shared Road	Priority Shared Lane Markings
Howard Ave	Proposed Railroad Crossing	Montgomery Ave	Separated Bikeway	Sidepath (North Side)
Montgomery Ave	Howard Ave	Kensington Pkwy	Separated Bikeway	Sidepath (East Side)
Kensington Pkwy	Montgomery Ave	I-495	Separated Bikeway	Sidepath (East Side)
ROCK CREEK TRAIL TO SLIGO CREEK TRAIL BIKEWAY				
Trail	Stoneybrook Dr	Linden Ln	Trail	Off-Street Trail
Linden Ln	Trail	Forest Glen Rd	Separated Bikeway	Sidepath (North Side)
Forest Glen Rd	Linden Ln	Seminary Rd	Separated Bikeway	Sidepath (North Side)
Forest Glen Rd (MD 192)	Seminary Rd	Darcy Forest Dr	Separated Bikeway	Sidepath (North Side)
Forest Glen Rd (MD 192)	Darcy Forest Dr	Georgia Ave (MD 97)	Separated Bikeway	Sidepath (South Side)
Forest Glen Rd	Georgia Ave (MD 97)	Brunett Ave	Separated Bikeway	Sidepath (South Side)

BIKEWAY	FROM	TO	FACILITY TYPE	BIKEWAY TYPE
ADDITIONAL RECOMMENDATIONS				
Arcola Ave	Parker Ave	Grandview Ave	Separated Bikeway	Sidepath (Side TBD)
Arcola Ave	Amherst Ave	University Blvd (MD 193)	Separated Bikeway	Sidepath (Side TBD)
Armory Ave	Howard Ave	Knowles Ave	Shared Road	Priority Shared Lane Markings
Barbara Rd	Havard St	Colie Dr	Separated Bikeway	Sidepath (Side TBD)
Briggs Rd	Layhill Rd (MD 182)	Middlevale Ln	Separated Bikeway	Sidepath (South Side)
Caddington Ave	University Blvd (MD 193)	Forest Knolls ES	Separated Bikeway	Sidepath (South Side)
Capitol View Ave (MD 192)*	Metropolitan Ave (MD 192)	Forest Glen Rd (MD 192)	Separated Bikeway	Sidepath (West Side)
Cedar Ln	Summit Ave	Rock Creek Trail	Separated Bikeway	Separated Bike Lanes (Two-Way, North Side)
Cedar Ln	Rock Creek Trail	Elmhirst Pkwy Trail	Separated Bikeway	Sidepath (North Side)
Colie Dr	Havard St	Randolph Rd	Separated Bikeway	Sidepath (South Side)
Connecticut Ave (MD 185)	Farragut Ave	Knowles Ave (MD 547)	Separated Bikeway	Separated Bike Lanes (Two-Way, East Side)
Dalewood Dr	Dean Rd	Randolph Rd	Shared Road	Neighborhood Greenway
Dean Rd	Weller Rd	Dalewood Dr	Shared Road	Neighborhood Greenway
Denfeld Ave	Dewey Rd	Newport Mill Rd	Separated Bikeway	Sidepath (North Side)
Dennis Ave	Douglas Ave	Edgewood Ave	Separated Bikeway	Sidepath (North Side)
Edgewood Ave	Eisner St	Southwood Ave	Shared Road	Neighborhood Greenway
Eisner St	University Blvd (MD 193)	Edgewood Ave	Shared Road	Neighborhood Greenway
Evans Parkway Neighborhood Park Trail	Amherst Ave	Evans Dr	Trail	Off-Street Trail
Farragut Ave	Connecticut Ave (MD 185)	Summit Ave Ext	Separated Bikeway	Separated Bike Lanes (Two-Way, North Side)
Franwell Ave	Taber St	Bucknell Dr	Separated Bikeway	Sidepath (Side TBD)
Garden Gate Rd	Randolph Rd	Billman Ln	Separated Bikeway	Sidepath (East Side)
Georgia Ave (MD 97)	Matthew Henson Trail	Weller Rd	Separated Bikeway	Sidepath (East Side)
Georgia Ave (MD 97)	Randolph Rd	Arcola Ave	Separated Bikeway	Sidepath (East Side)
Glenallan Ave	Randolph Rd	Wallace Ave	Separated Bikeway	Sidepath (North Side)

BIKEWAY	FROM	TO	FACILITY TYPE	BIKEWAY TYPE
Grandview Ave	Arcola Ave	Dawson Ave	Shared Road	Neighborhood Greenway
Hathaway Dr	Layhill Rd (MD 182)	Valleywood Dr	Separated Bi keway	Sidepath (Side TBD)
Havard St	Colie Dr	Veirs Mill Rd (MD 586)	Separated Bikeway	Sidepath (East Side)
Henderson Ave	Georgia Ave (MD 97)	Trail	Separated Bikeway	Sidepath (Side TBD)
Kemp Mill Rd	Randolph Rd	Arcola Ave	Separated Bikeway	Sidepath (West Side)
Kent St	Kensington Pkwy	Stoneybrook Dr	Shared Road	Neighborhood Greenway
Knowles Ave (MD 547)	Rock Creek Trail	Summit Ave	Separated Bikeway	Sidepath (West Side)
	Summit Ave	Connecticut Ave (MD 185)	Separated Bikeway	Separated Bike Lanes (Two-Way, West Side)
Knowles Ave	Connecticut Ave (MD 185)	Armory Ave	Separated Bikeway	Separated Bike Lanes (Two-Way, West Side)
Lamberton Dr	Sligo Creek Trail Access	Arcola Ave	Separated Bikeway	Sidepath (Side TBD)
Layhill Rd (MD 182)	Matthew Henson Trail	Briggs Rd	Separated Bikeway and Striped Bikeway	Sidepath (East Side) and Conventional Bike Lanes
Lexington St	University Blvd (MD 193)	Plyers Mill Rd	Shared Road	Priority Shared Lane Markings
Matthew Henson Trail	Rock Creek Trail	Alderton Rd	Trail	Stream Valley Park Trail
	Alderton Rd	Fairland/Colesville Policy Area	Trail	Stream Valley Park Trail
Matthew Henson Trail Connector	Matthew Henson Trail	Littleton St	Trail	Stream Valley Park Trail
McComas Ave	St Paul St	St Margarets Way	Shared Road	Neighborhood Greenway
Metropolitan Ave (MD 192)	St Paul St	Capitol View Ave (MD 192)	Separated Bikeway	Sidepath (West Side)
Middlevale Ln	Briggs Rd	Randolph Rd	Separated Bikeway	Sidepath (East Side)
Newport Mill Rd	Parker Ave	Denfeld Ave	Separated Bikeway	Sidepath (East Side)
	Denfeld Ave	University Blvd (MD 193)	Shared Road	Priority Shared Lane Markings
Orebaugh Ave	Wheaton Regional Park	Sligo Creek Trail	Shared Road	Neighborhood Greenway
Parker Ave	Newport Mill Rd	Arcola Ave	Separated Bikeway	Sidepath (Side TBD)
Railroad Crossing	Metropolitan Ave (MD 192)	Howard Ave	Trail	Off-Street Trail
Randolph Rd	Rock Creek	Veirs Mill Rd (MD 586)	Separated Bikeway	Sidepath (North Side)
Rock Creek Trail	Matthew Henson Trail	Stoneybrook Dr	Trail	Stream Valley Park Trail

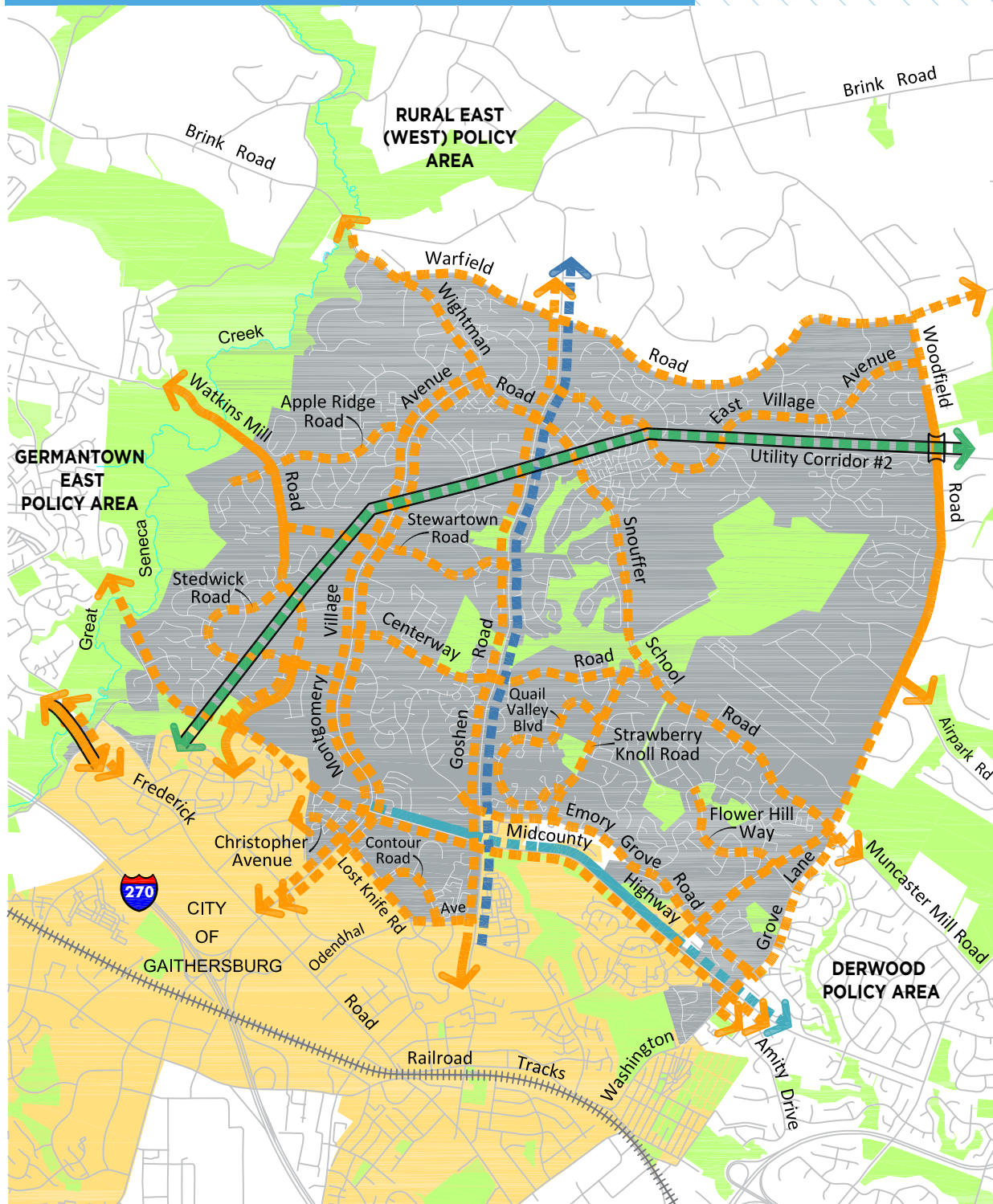
BIKEWAY	FROM	TO	FACILITY TYPE	BIKEWAY TYPE
Saddlebrook Connector (Street P-27)	Layhill Rd (MD 182)	Randolph Rd	Separated Bikeway	Sidepath (TBD)
Saddlebrook Dr Ext	Saddlebrook Dr	Saddlebrook Connector (Street P-27)	Trail	Off-Street Trail
Saul Rd	Kensington Pkwy	B-CC Middle School #2	Separated Bikeway	Sidepath (North Side)
Seminary Rd	Forest Glen Rd (MD 192)	I-495	Striped Bikeway	Conventional Bike Lanes
Shorefield Rd	Georgia Ave (MD 97)	Wheaton Regional Park	Separated Bikeway	Sidepath (Side TBD)
Sligo Creek Trail	Orebaugh Ave	I-495	Trail	Stream Valley Park Trail
St Paul St	Metropolitan Ave (MD 192)	McComas Ave	Shared Road	Priority Shared Lane Markings
Stoneybrook Dr	Capitol View Ave (MD 192)	Beach Dr	Separated Bikeway	Sidepath (West Side)
Summit Ave Ext	Farragut Ave	Plyers Mill Rd	Separated Bikeway	Separated Bike Lanes (Two-Way, West Side)
Summit Ave	Plyers Mill Rd	Knowles Ave (MD 547)	Separated Bikeway	Separated Bike Lanes (Two-Way, West Side)
	Knowles Ave (MD 547)	Cedar Ln	Separated Bikeway	Sidepath (West Side)
Tivoli Lake Blvd	Redspire Rd	Randolph Rd	Separated Bikeway	Sidepath (East Side)
University Blvd (MD 193)	Connecticut Ave (MD 185)	Decatur Ave	Separated Bikeway	Separated Bike Lanes (Two-Way, South Side)
	Decatur Ave	Drumm Ave	Separated Bikeway	Sidepath (South Side)
University Blvd (MD 193)	Lorain Ave	I-495	Separated Bikeway	Sidepath (West Side)
Upton Dr	Neighborhood Connector	Kensington Blvd	Shared Road	Neighborhood Greenway
Valleywood Dr	Dalewood Dr	Weisman Rd	Trail	Off-Street Trail
	Weisman Rd	Veirs Mill Rd (MD 586)	Separated Bikeway	Sidepath (Side TBD)
Weller Rd	Barbara Rd	Connecticut Ave (MD 185)	Separated Bikeway	Sidepath (Side TBD)
	Connecticut Ave (MD 185)	Holdridge Rd	Separated Bikeway	Sidepath (North Side)
Windham Ln	Douglas Ave	Sligo Creek Trail	Shared Road	Neighborhood Greenway

** This bikeway can be constructed on either the existing or master-planned alignments of Capitol View Avenue*

THIS PAGE INTENTIONALLY LEFT BLANK

BIKEWAY	FROM	TO	FACILITY TYPE	BIKEWAY TYPE
WHEATON TO TAKOMA/LANGLEY BREEZEWAY				
University Blvd (MD 193)	Langley Dr	Carroll Ave (MD 195)	Separated Bikeway	Separated Bike Lanes (Two-Way, East Side)
ADDITIONAL RECOMMENDATIONS				
Arliss St (MD 594-D)	Flower Ave (MD 787)	Piney Branch Rd (MD 320)	Separated Bikeway	Separated Bike Lanes (One-Way, Both Sides)
Barron St	Domer Ave	Gilbert St	Shared Road	Neighborhood Greenway
Carroll Ave	Piney Branch Rd (MD 320)	University Blvd (MD 193)	Separated Bikeway	Separated Bike Lanes (One-Way, Both Sides)
Domer Ave	Flower Ave (MD 787)	Barron St	Shared Road	Neighborhood Greenway
Flower Ave (MD 787)	Arliss St (MD 594-D)	Piney Branch Rd (MD 320)	Separated Bikeway	Separated Bike Lanes (One-Way, Both Sides)
	Piney Branch Rd (MD 320)	Wabash Ave	Shared Road	Priority Shared Lane Markings
Garland Ave	Piney Branch Rd (MD 320)	Domer Ave	Shared Road	Neighborhood Greenway
Gilbert St	Barron St	University Blvd (MD 193)	Shared Road	Neighborhood Greenway
	University Blvd (MD 193)	Piney Branch Rd (MD 320)	Separated Bikeway	Separated Bike Lanes (One-Way, Both Sides)
Greenwood Ave	Piney Branch Rd (MD 320)	Wabash Ave	Shared Road	Neighborhood Greenway
Long Branch Trail	Piney Branch Rd (MD 320)	Haddon Dr	Trail	Stream Valley Park Trails
Piney Branch Rd (MD 320)	Sligo Creek Pkwy	Flower Ave (MD 787)	Separated Bikeway	Sidpath (South Side)
	Flower Ave (MD 787)	Carroll Ave	Separated Bikeway	Separated Bike Lanes (Two-Way, North Side)
Plymouth St	Sudbury Rd	Walden St	Shared Road	Neighborhood Greenway
University Blvd (MD 193)	Langley Dr	Carroll Ave (MD 195)	Separated Bikeway	Separated Bike Lanes (Two-Way, West Side)
Walden Rd	Plymouth St	Arliss St (MD 594-D)	Shared Road	Neighborhood Greenway

MONTGOMERY VILLAGE / AIRPARK



Policy Area

Parkland

City of Gaithersburg

Breezeway Network

Existing Proposed

Trails

Separated Bikeways

Striped Bikeways

Bikeable Shoulders

Grade Separated Crossing

Note: White lines represent non-master planned bikeways

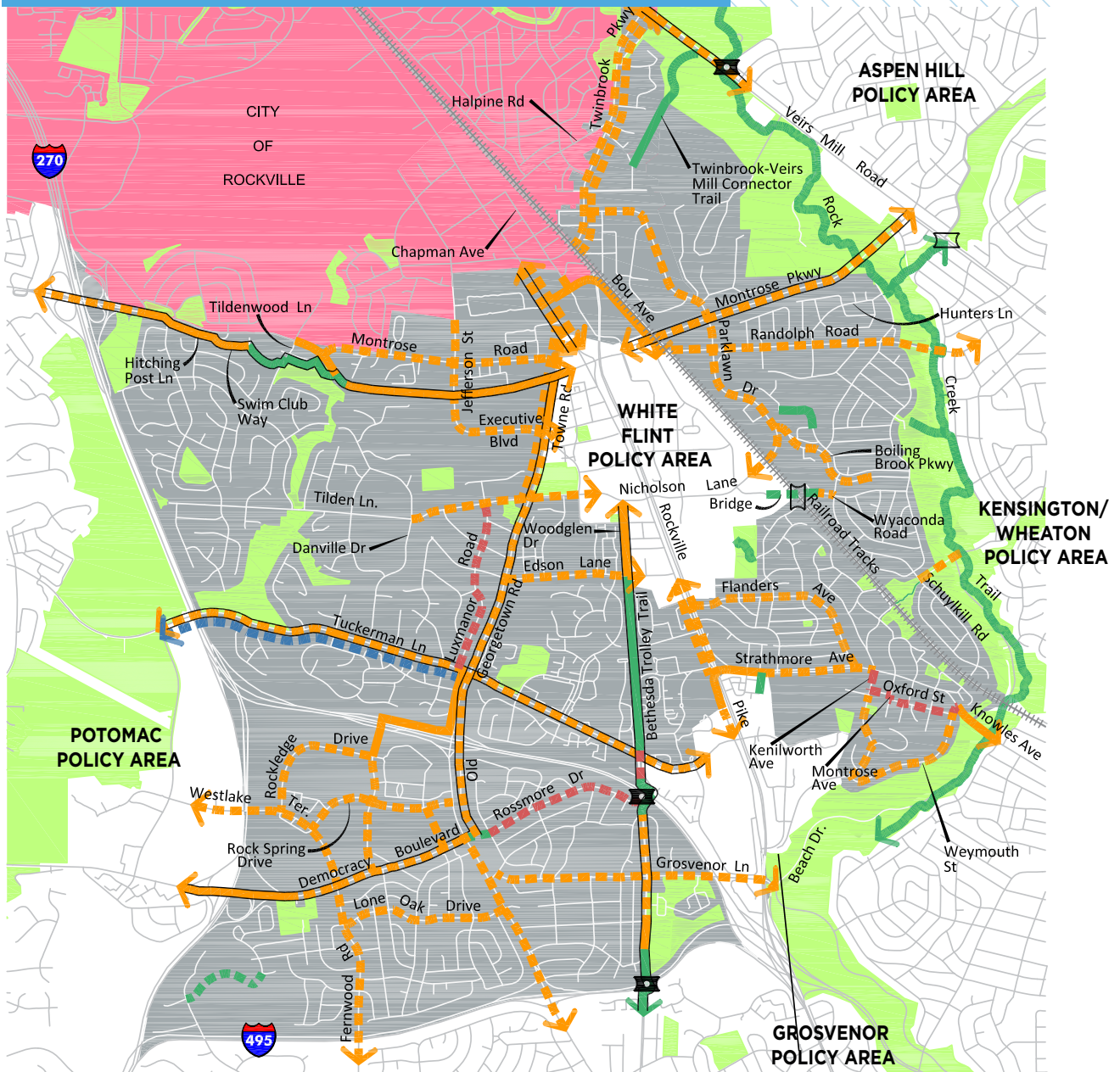
0 4000'

BIKEWAY	FROM	TO	FACILITY TYPE	BIKEWAY TYPE
CLARKSBURG TO CITY OF GAITHERSBURG BREEZEWAY				
Frederick Rd (MD 355)	Great Seneca Creek	Game Preserve Rd	Separated Bikeway	Sidepath (East Side)
GERMANTOWN TO BURTONSVILLE BREEZEWAY				
Utility Corridor #2	Midcounty Hwy	Woodfield Rd (MD 124)	Trail	Off-Street Trail
ADDITIONAL RECOMMENDATIONS				
Apple Ridge Rd	Watkins Mill High School	Montgomery Village Ave	Separated Bikeway	Sidepath (North Side)
Centerway Rd	Montgomery Village Ave	Snouffer School Rd	Separated Bikeway	Sidepath (North Side)
Christopher Ave	City of Gaithersburg	Montgomery Village Ave (MD 124)	Separated Bikeway	Separated Bike Lanes (Two-Way, South Side)
Contour Rd	Lost Knife Rd	Odendhal Ave	Separated Bikeway	Sidepath (North Side)
E Village Ave	Goshen Rd	Woodfield Rd (MD 124)	Separated Bikeway	Sidepath (North Side)
Emory Grove Rd	Walkers Mill Rd	Washington Grove Ln	Separated Bikeway	Sidepath (North Side)
Flower Hill Way	Mountain Laurel Ln	Woodfield Rd (MD 124)	Separated Bikeway	Sidepath (East Side)
Frederick Rd (MD 355)	Great Seneca Creek	Game Preserve Rd	Separated Bikeway	Sidepath (West Side)
Goshen Rd	Warfield Rd	Odendhal Ave	Separated Bikeway and Striped Bikeway	Sidepath (West Side) and Conventional Bike Lanes
Lost Knife Rd	Montgomery Village Ave (MD 124)	Odendhal Ave	Separated Bikeway	Separated Bike Lanes (Two-Way, South Side)
Midcounty Hwy	Great Seneca Creek	Montgomery Village Ave (MD 124)	Separated Bikeway	Sidepath (Side TBD)
Midcounty Hwy (MD 124)	Montgomery Village Ave (MD 124)	Washington Grove Ln	Separated Bikeway and Bikeable Shoulders	Sidepath (Side TBD) and Bikeable Shoulders
Montgomery Village Ave	Wightman Rd	Midcounty Hwy (MD 124)	Separated Bikeway	Sidepath (Both Sides)
Montgomery Village Ave (MD 124)	Midcounty Hwy (MD 124)	Lost Knife Rd	Separated Bikeway	Sidepath (Both Sides)
Odendhal Ave	City of Gaithersburg	Goshen Rd	Separated Bikeway	Sidepath (North Side)
Quail Valley Blvd	Strawberry Knoll Rd	Strawberry Knoll Rd	Separated Bikeway	Sidepath (East Side)
Snouffer School Rd	Goshen Rd	Woodfield Rd (MD 124)	Separated Bikeway	Sidepath (North Side)
Stedwick Rd	Watkins Mill Rd	Seneca Ridge Rd	Separated Bikeway	Sidepath (South Side)
Stedwick Rd	Seneca Ridge Rd	Montgomery Village Ave	Separated Bikeway	Sidepath (North Side)

BIKEWAY	FROM	TO	FACILITY TYPE	BIKEWAY TYPE
Stewartown Rd Ext	Watkins Mill Rd	Montgomery Village Ave	Separated Bikeway	Sidepath (South Side)
Stewartown Rd	Montgomery Village Ave	Goshen Rd	Separated Bikeway	Sidepath (South Side)
Strawberry Knoll Rd	Centerway Rd	Emory Grove Rd	Separated Bikeway	Sidepath (West Side)
Warfield Rd	Wightman Rd	Woodfield Rd (MD 124)	Separated Bikeway	Sidepath (South Side)
Washington Grove Ln	Emory Grove Rd	Amity Dr	Separated Bikeway	Sidepath (West Side)
Watkins Mill Rd	Great Seneca Creek	Midcounty Hwy	Separated Bikeway	Sidepath (West Side)
Wightman Rd	Brink Rd	Goshen Rd	Separated Bikeway	Sidepath (North Side)
Woodfield Rd (MD 124)	Warfield Rd	Emory Grove Rd	Separated Bikeway	Sidepath (West Side)

THIS PAGE INTENTIONALLY LEFT BLANK

NORTH BETHESDA / TWINBROOK



- Policy Area
- Parkland
- City of Rockville
- Breezeway Network

Existing Proposed

- Trails
- Separated Bikeways
- Striped Bikeways
- Shared Roads
- Grade Separated Crossing

Note: White lines represent non-master planned bikeways



BIKEWAY	FROM	TO	FACILITY TYPE	BIKEWAY TYPE
CITY OF ROCKVILLE TO FRIENDSHIP HEIGHTS BREEZEWAY				
Rockville Pike (MD 355)	City of Rockville	Towne Rd	Separated Bikeway	Separated Bike Lanes (Two-Way, West Side)
SEE WHITE FLINT POLICY AREA				
Bethesda Trolley Trail	Edson Ln	Tuckerman Ln	Trail	Off-Street Trail
	Tuckerman Ln	Tuckerman Access Ln	Shared Road	Priority Shared Lane Markings
	Tuckerman Access Ln	Rossmore Dr	Trail	Off-Street Trail
	Rossmore Dr	I-495	Separated Bikeway	Sidepath (East Side)
CITY OF ROCKVILLE TO WHEATON BREEZEWAY				
Veirs Mill Rd (MD 586)	City of Rockville	Rock Creek Trail	Separated Bikeway	Sidepath (South Side)
GERMANTOWN TO GROSVENOR BREEZEWAY				
Tuckerman Ln	I-270	Old Georgetown Rd (MD 187)	Separated Bikeway and Striped Bikeway	Sidepath (Side TBD) and Conventional Bike Lanes
	Old Georgetown Rd (MD 187)	Grosvenor Pl	Separated Bikeway	Sidepath (Side TBD)
POTOMAC TO ROCK SPRING BREEZEWAY				
Democracy Blvd	I-270	Old Georgetown Rd (MD 187)	Separated Bikeway	Sidepath (North Side)
POTOMAC TO VEIRS MILL ROAD BREEZEWAY				
Montrose Rd	I-270	Hitching Post Ln	Separated Bikeway	Sidepath (South Side)
Hitching Post Ln	Montrose Rd	Swim Club Way	Separated Bikeway	Sidepath (South Side)
Swim Club Way	Hitching Post Ln	Trail	Separated Bikeway	Sidepath (South Side)
Trail	Swim Club Way	Montrose Pkwy	Trail	Off-Street Trail
Montrose Pkwy	Trail	Towne Rd	Separated Bikeway	Sidepath (North Side)
Montrose Pkwy	Railroad Tracks	Rock Creek	Separated Bikeway	Sidepath (North Side)
WHITE FLINT TO ROCK SPRING BREEZEWAY				
Old Georgetown Rd (MD 187)	Towne Rd	I-270	Separated Bikeway	Sidepath (East Side)
Old Georgetown Rd (MD 187)	I-270	Democracy Blvd	Separated Bikeway	Separated Bike Lanes (Two-Way, East Side)

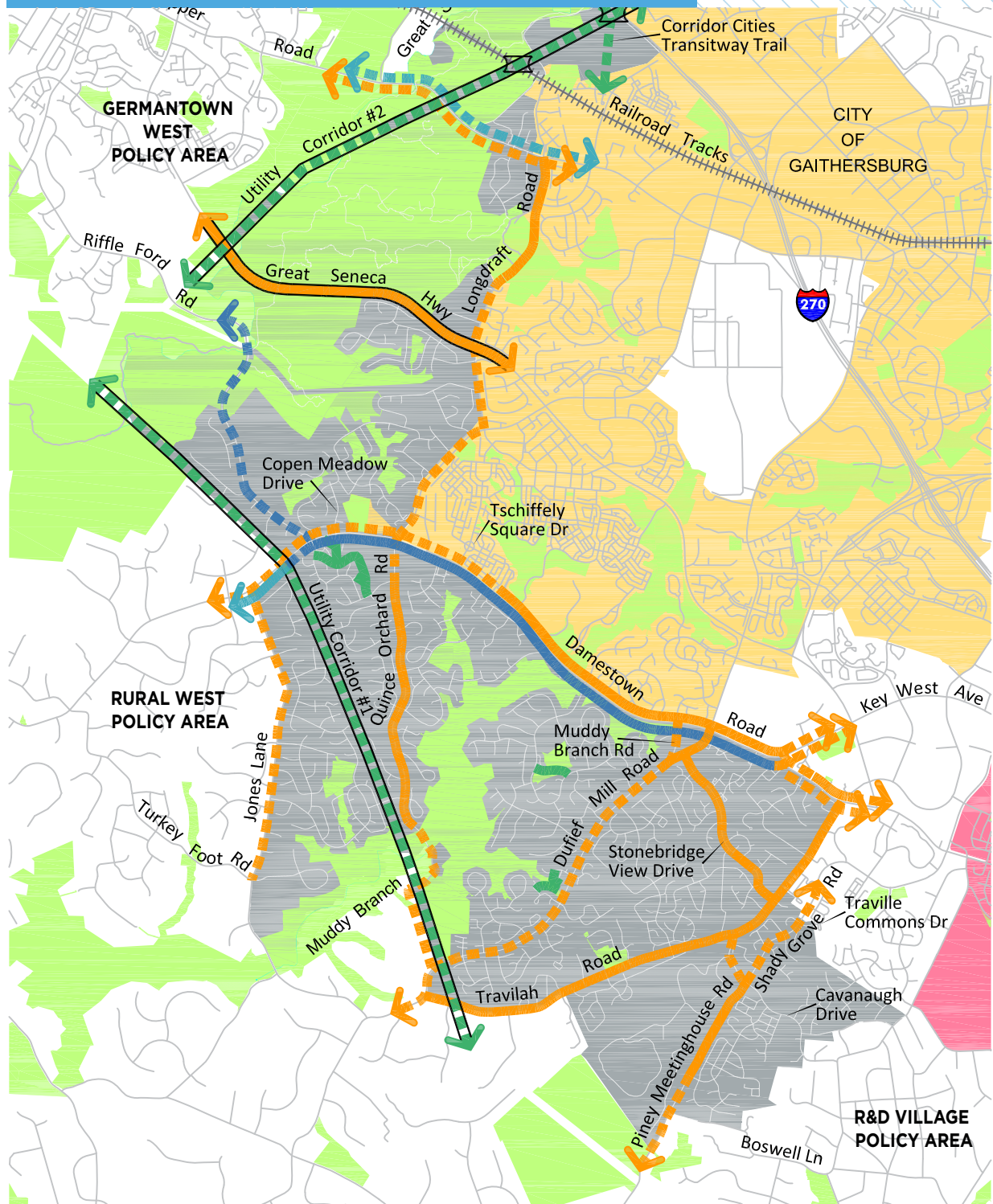
BIKEWAY	FROM	TO	FACILITY TYPE	BIKEWAY TYPE
STRATHMORE TO KENSINGTON BIKEWAY				
Strathmore Ave (MD 547)	Rockville Pike (MD 355)	Kenilworth Ave	Separated Bikeway	Sidepath (South Side)
Kenilworth Ave	Strathmore Ave (MD 547)	Oxford St	Shared Road	Neighborhood Greenway
Oxford St	Kenilworth Ave	Montrose Ave	Shared Road	Neighborhood Greenway
Montrose Ave	Oxford St	Oxford St	Shared Road	Neighborhood Greenway
Oxford St	Montrose Ave	Weymouth St	Shared Road	Neighborhood Greenway
Weymouth St	Oxford St	Knowles Ave (MD 547)	Separated Bikeway	Sidepath (Side TBD)
Knowles Ave (MD 547)	Weymouth St	Rock Creek Trail	Separated Bikeway	Sidepath (West Side)
ADDITIONAL RECOMMENDATIONS				
Boiling Brook Pkwy	Parklawn Dr	Schuylkill Rd	Separated Bikeway	Separated Bike Lanes (Side TBD)
Bou Ave	Rockville Pike (MD 355)	Montrose Pkwy	Separated Bikeway	Sidepath (East Side)
Chapman Ave	City of Rockville	Bou Ave	Separated Bikeway	Sidepath (West Side)
Cheshire Dr	Old Georgetown Rd (MD 187)	Grosvenor Ln	Separated Bikeway	Sidepath (Side TBD)
Edson Ln	Old Georgetown Rd (MD 187)	Woodglen Dr	Separated Bikeway	Sidepath (Side TBD)
Executive Blvd	E Jefferson St	Old Georgetown Rd (MD 187)	Separated Bikeway	Separated Bike Lanes (Side TBD)
Fernwood Rd	Rockledge Dr	Democracy Blvd	Separated Bikeway	Separated Bike Lanes (Two-Way, East Side)
	Democracy Blvd	I-495	Separated Bikeway	Sidepath (Side TBD)
Flanders Ave	Rockville Pike (MD 355)	Strathmore Ave (MD 547)	Separated Bikeway	Sidepath (Side TBD)
Fleming Ave	Rossmore Dr	Bethesda Trolley Trail	Shared Road	Neighborhood Greenway
Garrett Park Rd	Schuylkill Rd	Rock Creek Trail	Separated Bikeway	Sidepath (North Side)
Grosvenor Ln	Cheshire Dr	I-270	Separated Bikeway	Sidepath (Side TBD)
Grosvenor Ln	Rockville Pike (MD 355)	Beach Dr	Separated Bikeway	Sidepath (North Side)
I-270 Northbound Ramp	Old Georgetown Rd (MD 187)	Rockledge Blvd	Separated Bikeway	Sidepath (North Side)
E Jefferson St	City of Rockville	Executive Blvd	Separated Bikeway	Separated Bike Lanes (Side TBD)
Kenilworth Ave	Montrose Ave	Neighborhood Connector	Separated Bikeway	Sidepath (West Side)

BIKEWAY	FROM	TO	FACILITY TYPE	BIKEWAY TYPE
Lone Oak Dr	Fernwood Rd	Old Georgetown Rd (MD 187)	Separated Bikeway	Sidepath (South Side)
Luxmanor Rd	Tilden Ln	Tuckerman Ln	Shared Road	Neighborhood Greenway
Montrose Ave	Grosvenor Policy Area	Kenilworth Ave	Separated Bikeway	Sidepath (North Side)
Montrose Pkwy	Montrose Rd	Trail	Separated Bikeway	Sidepath (North Side)
Montrose Rd	Tildenwood Ln	Towne Rd	Separated Bikeway	Sidepath (North Side)
Montrose Rd	Tildenwood Dr	Montrose Pkwy	Separated Bikeway	Sidepath (South Side)
Nicholson Ln	Old Georgetown Rd (MD 187)	Executive Blvd	Separated Bikeway	Separated Bike Lanes (One-Way, Both Sides)
North-South Connector	Rock Spring Dr	Democracy Blvd	Separated Bikeway	Separated Bike Lanes (One-Way, Both Sides)
Old Georgetown Rd (MD 187)	Towne Rd	Nicholson Ln	Separated Bikeway	Sidepath (West Side)
	Tuckerman Ln	I-270	Separated Bikeway	Sidepath (West Side)
Old Georgetown Rd (MD 187)	Democracy Blvd	Cheshire Dr	Separated Bikeway	Separate Bike Lanes (Two-Way, East Side)
	Cheshire Dr	I-495	Separated Bikeway	Sidepath (East Side)
Parklawn Dr	Twinbrook Pkwy	Railroad Tracks	Separated Bikeway	Sidepath (Side TBD)
Randolph Rd	Railroad Tracks	Parklawn Dr	Separated Bikeway	Sidepath (South Side)
	Parklawn Dr	Hunters Ln	Separated Bikeway	Separated Bike Lanes (Two-Way, South Side)
	Hunters Ln	Rock Creek	Separated Bikeway	Sidepath (South Side)
Rock Creek Trail	Veirs Mill Rd Trail Connector	Matthew Henson Trail	Trail	Stream Valley Park Trail
Rock Spring Dr	Fernwood Rd	Old Georgetown Rd (MD 187)	Separated Bikeway	Separated Bike Lanes (Two-Way, North Side)
Rockledge Blvd	I-270 Northbound Ramp	I-270 Southbound Ramp	Separated Bikeway	Sidepath (East Side)
	I-270 Southbound Ramp	Rockledge Dr	Separated Bikeway	Sidepath (East Side)
Rockledge Dr	Westlake Ter	Rockledge Blvd	Separated Bikeway	Separated Bike Lanes (One-Way, Both Sides)
	Rockledge Blvd	Democracy Blvd	Separated Bikeway	Separated Bike Lanes (Two-Way, East Side)
Rockville Pike (MD 355)	City of Rockville	Towne Rd	Separated Bikeway	Separated Bike Lanes (Two-Way, East Side)

BIKEWAY	FROM	TO	FACILITY TYPE	BIKEWAY TYPE
Rockville Pike (MD 355)	White Flint Policy Area	Strathmore Ave (MD 547)	Separated Bikeway	Sidepath (Both Sides)
	Strathmore Ave (MD 547)	Grosvenor Policy Area	Separated Bikeway	Sidepath (East Side)
Rossmore Dr	Berkshire Dr	Fleming Ave	Shared Road	Neighborhood Greenway
Tilden Ln	Danville Dr	Old Georgetown Rd (MD 187)	Separated Bikeway	Sidepath (North Side)
Towne Rd	Rockville Pike (MD 355)	Old Georgetown Rd (MD 187)	Separated Bikeway	Separated Bike Lanes (Two-Way, West Side)
Twinbrook Pkwy	Veirs Mill Rd (MD 586)	Halpine Rd	Separated Bikeway	Sidepath (Both Sides)
	Halpine Rd	City of Rockville	Separated Bikeway	Separated Bike Lanes (Two-Way, Both Sides)
Twinbrook - Veirs Mill Rd Connector	Veirs Mill Rd (MD 586)	Rock Creek Mill Rd	Trail	Off-Street Trail
Westlake Ter	I-270 Spur	Rockledge Dr	Separated Bikeway	Separated Bike Lanes (Two-Way, South Side)
Weymouth St	Montrose Ave	Knowles Ave (MD 547)	Separated Bikeway	Sidepath (Side TBD)
Wyaconda Rd	Bicycle / Pedestrian Bridge	Schuylkill Rd	Separated Bikeway	Separated Bike Lanes (Side TBD)
Weymouth St	Montrose Ave	Oxford St	Separated Bikeway	Sidepath (Side TBD)

THIS PAGE INTENTIONALLY LEFT BLANK

NORTH POTOMAC



- Policy Area
- Parkland
- City of Gaithersburg
- City of Rockville
- Breezeway Network

Existing Proposed

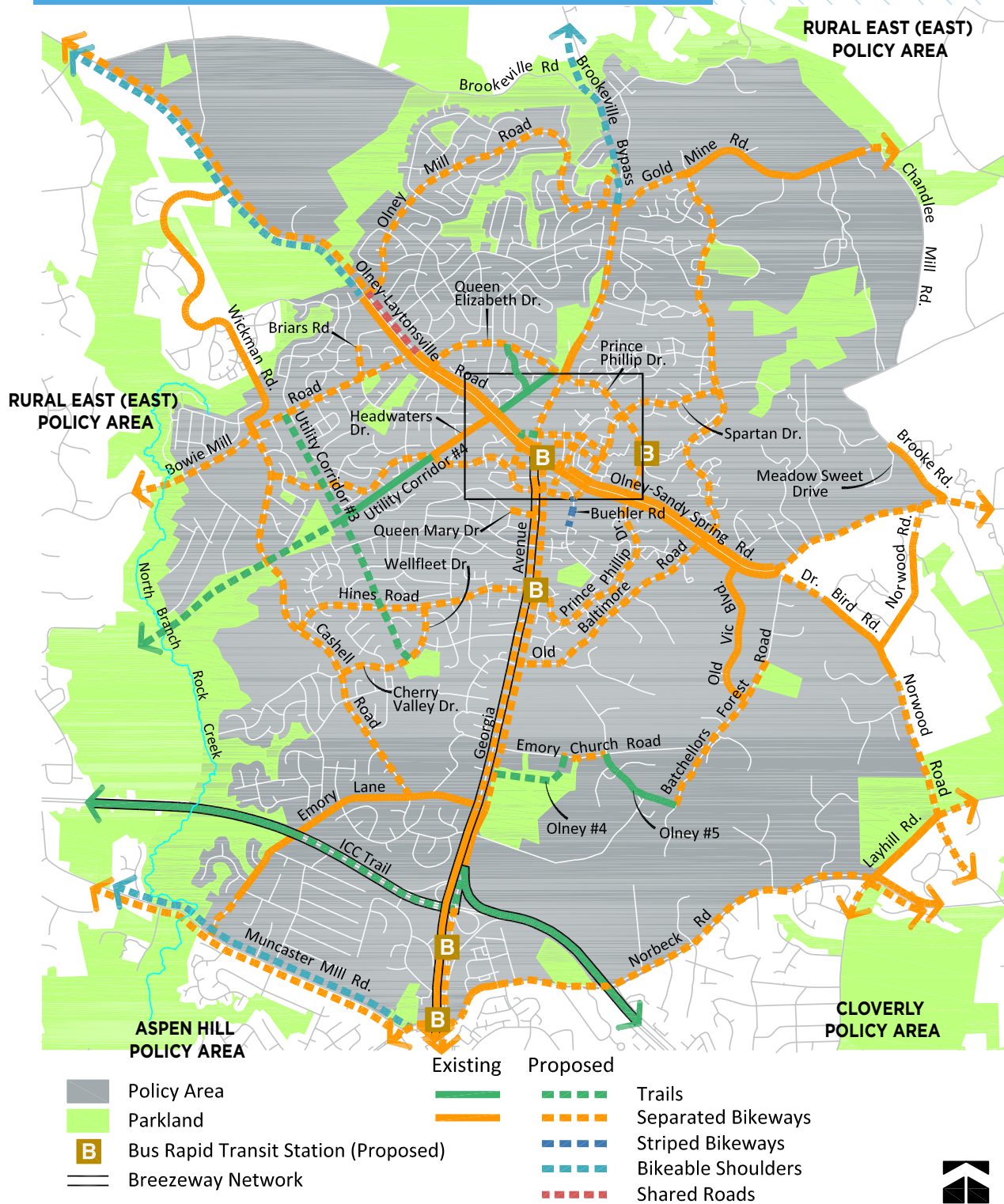
- Trails
- Separated Bikeways
- Striped Bikeways
- Bikeable Shoulders
- Grade Separated Crossing

Note: White lines represent non-master planned bikeways

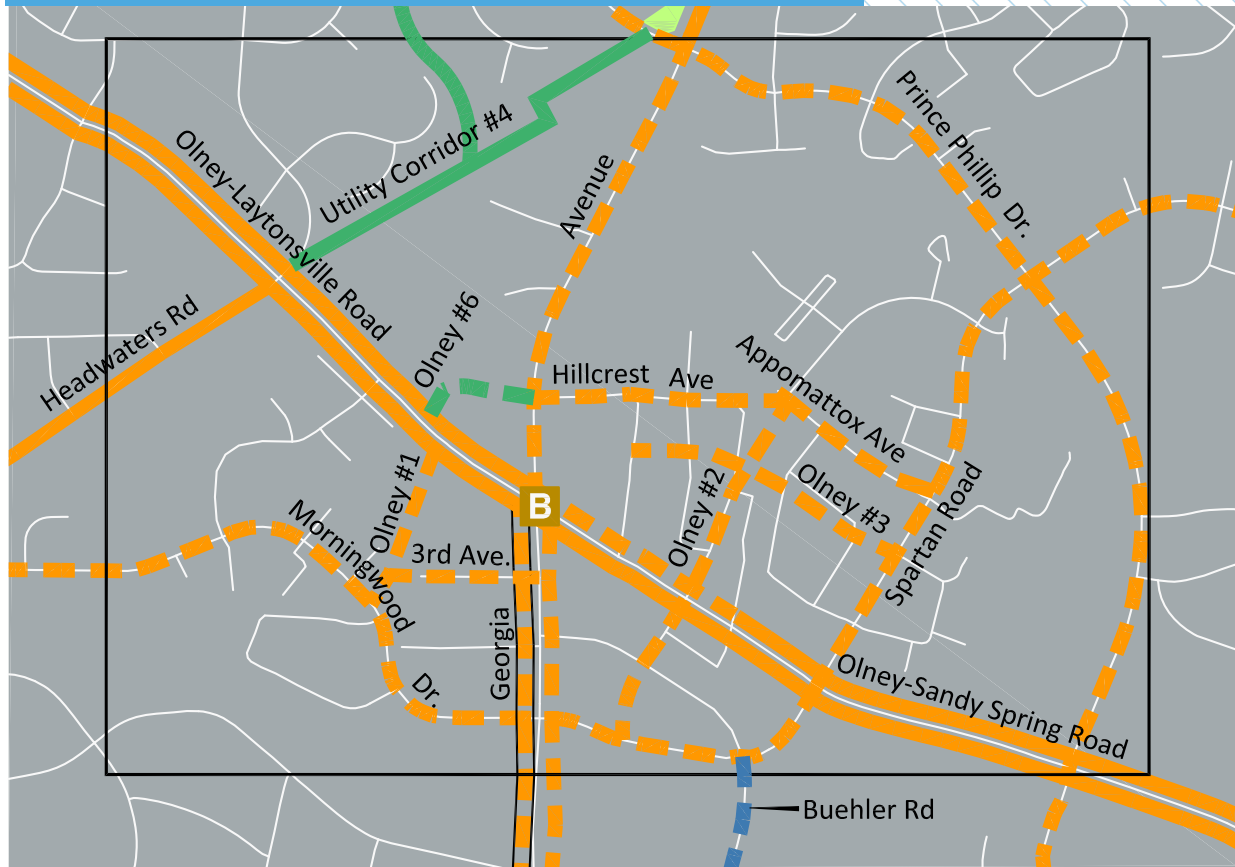
0 4500'

BIKEWAY	FROM	TO	FACILITY TYPE	BIKEWAY TYPE
GERMANTOWN TO BURTONSVILLE BREEZEWAY				
Utility Corridor #2	Great Seneca Creek	I-270	Trail	Off-Street Trail
GERMANTOWN TO GROSVENOR BREEZEWAY				
Utility Corridor #1	Great Seneca Creek	Travilah Rd	Trail	Off-Street Trail
GERMANTOWN TO LIFE SCIENCES CENTER BREEZEWAY				
Great Seneca Hwy (MD 119)	Great Seneca Creek	Longdraft Rd	Separated Bikeway	Sidepath (East Side)
ADDITIONAL RECOMMENDATIONS				
Clopper Rd (MD 117)	Great Seneca Creek	Longdraft Rd	Separated Bikeway and Bikeable Shoulders	Sidepath (West Side) and Bikeable Shoulders
Corridor Cities Transitway Trail	Great Seneca Creek	City of Gaithersburg	Trail	Off-Street Trail
Darnestown Rd (MD 28)	Utility Corridor #1	Copen Meadow Dr	Separated Bikeway and Striped Bikeway	Sidepath (North Side) and Conventional Bike Lanes
	Copen Meadow Dr	Tschiffely Square Rd	Separated Bikeway and Striped Bikeway	Separated Bike Lanes (Two-Way, North Side) and Conventional Bike Lanes
	Tschiffely Square Rd	Muddy Branch Rd	Separated Bikeway and Striped Bikeway	Sidepath (North Side) and Conventional Bike Lanes
	Muddy Branch Rd	Key West Ave (MD 28)	Separated Bikeway and Striped Bikeway	Separated Bike Lanes (Two-Way, North Side) and Conventional Bike Lanes
Darnestown Rd	Key West Ave (MD 28)	Travilah Rd	Separated Bikeway	Sidepath (Both Sides)
Dufief Mill Rd	Darnestown Rd (MD 28)	Travilah Rd	Separated Bikeway	Sidepath (East Side)
Longdraft Rd	Clopper Rd (MD 117)	Quince Orchard Rd (MD 124)	Separated Bikeway	Sidepath (West Side)
Muddy Branch Rd	Darnestown Rd (MD 28)	Dufief Mill Rd	Separated Bikeway	Sidepath (East Side)
Piney Meetinghouse Rd	Travilah Rd	Boswell Ln	Separated Bikeway	Sidepath (East Side)
Quince Orchard Rd (MD 124)	Hillstone Rd	Darnestown Rd (MD 28)	Separated Bikeway	Sidepath (Both Sides)
Quince Orchard Rd	Darnestown Rd (MD 28)	Dufief Mill Rd	Separated Bikeway	Sidepath (West Side)
Riffle Ford Rd	Great Seneca Creek	Darnestown Rd (MD 28)	Striped Bikeway	Buffered Bike Lanes
Shady Grove Rd	R&D Village Policy Area	Cavanaugh Dr	Separated Bikeway	Sidepath (West Side)
Stonebridge View Dr	Muddy Branch Rd	Travilah Rd	Separated Bikeway	Sidepath (East Side)
Travilah Rd	Darnestown Rd	Dufief Mill Rd	Separated Bikeway	Sidepath (West Side)

OLNEY



OLNEY INSET



STREET	FROM	TO	FACILITY TYPE	BIKEWAY TYPE
INTERCOUNTY CONNECTOR TRAIL BREEZEWAY				
Intercounty Connector Trail	North Branch Rock Creek	Norbeck Rd (MD 28)	Trail	Off-Street Trail
OLNEY TO GLENMONT BREEZEWAY				
Georgia Ave (MD 97)	Olney-Laytonsville Rd (MD 108)	Queen Mary Dr	Separated Bikeway	Separated Bike Lanes (Two-Way, West Side)
Georgia Ave (MD 97)	Queen Mary Dr	Norbeck Rd (MD 28)	Separated Bikeway	Sidepath (West Side)
OLNEY - LAYTONSVILLE RD / OLNEY - SANDY SPRING RD (MD 108) NORTH BIKEWAY				
Olney-Laytonsville Rd (MD 108)	Brookeville Rd	Olney Mill Rd	Separated Bikeway and Bikeable Shoulders	Sidepath (North Side) and Bikeable Shoulders
Olney-Laytonsville Service Rd	Olney Mill Rd	Brooke Meadow Ln	Shared Road	Neighborhood Greenway
Olney-Laytonsville Rd (MD 108)	Brooke Meadow Ln	Georgia Ave (MD 97)	Separated Bikeway	Sidepath (North Side)
Olney-Sandy Spring Rd (MD 108)	Georgia Ave (MD 97)	Brooke Rd	Separated Bikeway	Sidepath (North Side)
OLNEY - LAYTONSVILLE RD / OLNEY - SANDY SPRING RD (MD 108) SOUTH BIKEWAY				
Olney-Laytonsville Rd (MD 108)	Olney Mill Rd	Georgia Ave (MD 97)	Separated Bikeway	Sidepath (South Side)
Olney-Sandy Spring Rd (MD 108)	Georgia Ave (MD 97)	Dr. Bird Rd (MD 182)	Separated Bikeway	Sidepath (South Side)
ADDITIONAL RECOMMENDATIONS				
3rd Ave	Olney #1	Georgia Ave (MD 97)	Separated Bikeway	Separated Bike Lanes (One-Way, Both Sides)
Appomattox Ave	Hillcrest Ave	Spartan Rd	Separated Bikeway	Separated Bike Lanes (One-Way, Both Sides)
Batchellors Forest Rd*	Olney #5	Farquhar Middle School	Separated Bikeway	Sidepath (Side TBD)
Bowie Mill Rd	North Branch Rock Creek	Olney-Laytonsville Rd (MD 108)	Separated Bikeway	Sidepath (South Side)
Brooke Rd	Meadowsweet Dr	Olney-Sandy Spring Rd (MD 108)	Separated Bikeway	Sidepath (East Side)
Briars Rd	Thornhurst Dr	Bowie Mill Rd	Separated Bikeway	Sidepath (West Side)
Brookeville Bypass	Brookeville Rd	Gold Mine Rd	Bikeable Shoulders	Bikeable Shoulders
Buehler Rd	Spartan Rd	Lochness Cir	Striped Bikeway	Conventional Bike Lanes
Cashell Rd	Bowie Mill Rd	Emory Ln	Separated Bikeway	Sidepath (East Side)
Cherry Valley Dr	Wellfleet Dr	Cashell Rd	Separated Bikeway	Sidepath (North Side)

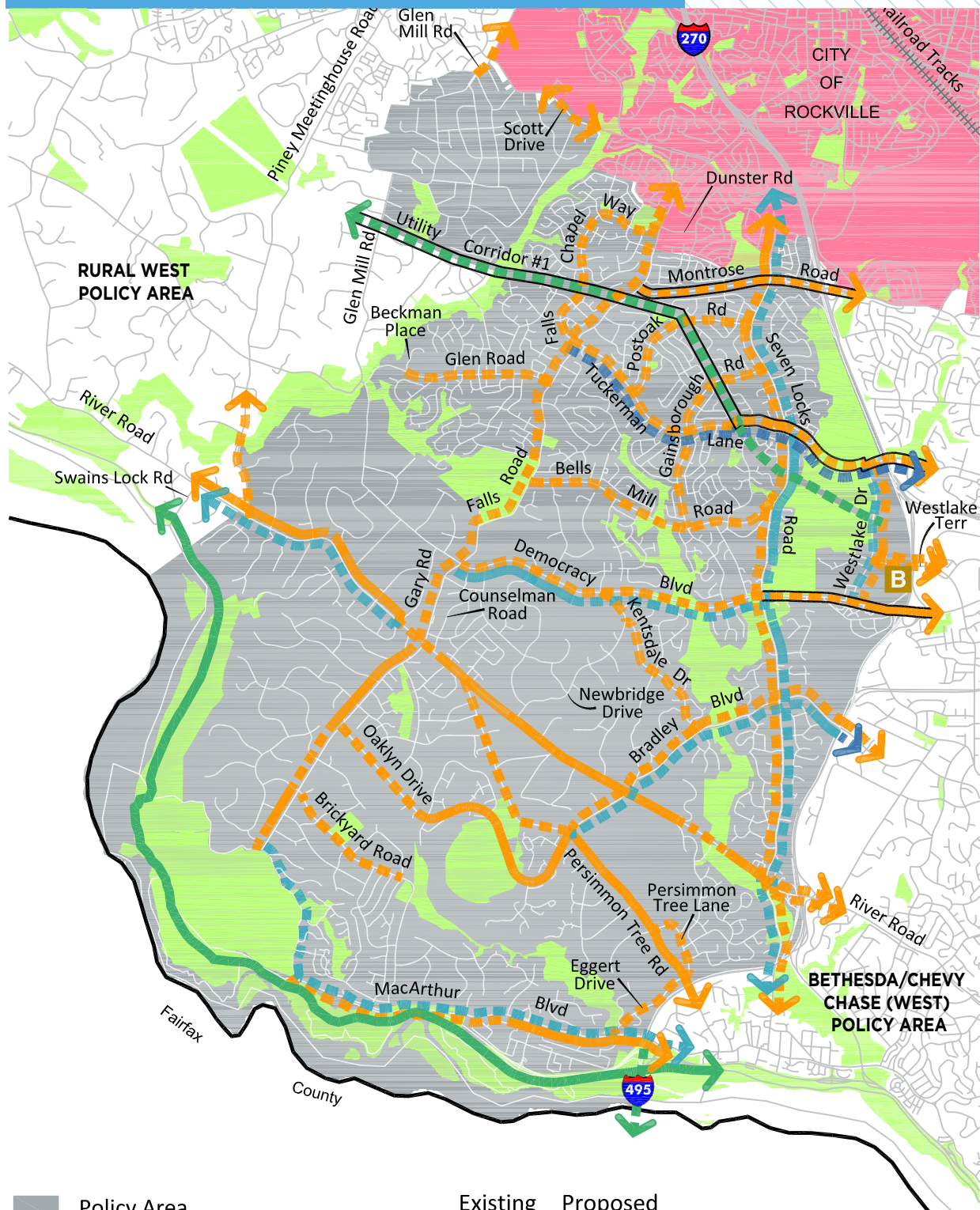
STREET	FROM	TO	FACILITY TYPE	BIKEWAY TYPE
Emory Church Rd	Olney #4	Olney #5	Separated Bikeway	Sidepath (South Side)
Emory Ln	Georgia Ave (MD 97)	Muncaster Mill Rd (MD 115)	Separated Bikeway	Sidepath (East Side)
Georgia Ave (MD 97)	Gold Mine Rd	Norbeck Rd (MD 28)	Separated Bikeway	Sidepath (East Side)
Georgia Ave (MD 97)	Longwood Recreation Center	Gold Mine Rd	Separated Bikeway	Sidepath (West Side)
Gold Mine Rd	Olney Mill Rd	Rural East (East) Policy Area	Separated Bikeway	Sidepath (South Side)
Headwaters Dr	Olney-Laytonsville Rd (MD 108)	Morningwood Dr	Separated Bikeway	Sidepath (South Side)
Hillcrest Ave	Georgia Ave (MD 97)	Appomattox Ave	Separated Bikeway	Separated Bike Lanes (One-Way, Both Sides)
Hines Rd	Cashell Rd	Georgia Ave (MD 97)	Separated Bikeway	Separated Bike Lanes (Side TBD)
Morningwood Dr	Cashell Rd	Georgia Ave (MD 97)	Separated Bikeway	Sidepath (Side TBD)
Muncaster Mill Rd (MD 115)	North Branch Rock Creek	Norbeck Rd (MD 28)	Separated Bikeway and Bikeable Shoulders	Sidepath (West Side) and Bikeable Shoulders
Norbeck Rd (MD 28)	Muncaster Mill Rd (MD 115)	Layhill Rd (MD 182)	Separated Bikeway	Sidepath (North Side)
Old Baltimore Rd	Gold Mine Rd	Georgia Ave (MD 97)	Separated Bikeway	Sidepath (West Side)
Old Vic Blvd	Olney-Sandy Spring Rd (MD 108)	Batchellors Forest Rd	Separated Bikeway	Sidepath (West Side)
Olney #1	Olney-Laytonsville Rd (MD 108)	Morningwood Dr	Separated Bikeway	Separated Bike Lanes (One-Way, Both Sides)
Olney #2	Appomattox Ave	Spartan Rd	Separated Bikeway	Separated Bike Lanes (One-Way, Both Sides)
Olney #3	Hillcrest Ave	Spartan Rd	Separated Bikeway	Separated Bike Lanes (One-Way, Both Sides)
Olney #4	Georgia Ave (MD 97)	Emory Church Rd	Trail	Off-Street Trail
Olney #5	Emory Church Rd	Batchellors Forest Rd	Trail	Off-Street Trail
Olney #6	Olney-Laytonsville Rd (MD 108)	Georgia Ave (MD 97)	Trail	Off-Street Trail
Olney Mill Rd	Olney-Laytonsville Rd (MD 108)	Gold Mine Rd	Separated Bikeway	Sidepath (West Side)
Prince Phillip Dr	Georgia Ave (MD 97)	Olney-Sandy Spring Rd (MD 108)	Separated Bikeway	Separated Bike Lanes (One-Way, Both Sides)
	Olney-Sandy Spring Rd (MD 108)	Georgia Ave (MD 97)	Separated Bikeway	Sidepath (East Side)
Queen Elizabeth Dr	Olney-Laytonsville Rd (MD 108)	Georgia Ave (MD 97)	Separated Bikeway	Sidepath (North Side)
Queen Mary Dr	Olney Elementary School	Georgia Ave (MD 97)	Separated Bikeway	Sidepath (North Side)















STREET	FROM	TO	FACILITY TYPE	BIKEWAY TYPE
Spartan Rd	Georgia Ave (MD 97)	Appomattox Ave	Separated Bikeway	Separated Bike Lanes (One-Way, Both Sides)
	Appomattox Ave	Old Baltimore Rd	Separated Bikeway	Sidepath (East Side)
Utility Corridor #3	Bowie Mill Rd	Cherry Valley Dr	Trail	Off-Street Trail
Utility Corridor #4	North Branch Rock Creek	Morningwood Dr	Trail	Off-Street Trail
Utility Corridor #4	Olney-Laytonsville Rd (MD 108)	Queen Elizabeth Dr	Trail	Off-Street Trail
Wellfleet Dr	Hines Rd	Cherry Valley Dr	Separated Bikeway	Sidepath (West Side)
Wickham Rd	Rural East (East) Policy Area	Bowie Mill Rd	Separated Bikeway	Sidepath (West Side)

** This bikeway is advisory only until the Rustic Road designation is removed or the Rustic Roads policy changes.*

THIS PAGE INTENTIONALLY LEFT BLANK

POTOMAC



- | | | | | |
|---|--------------------------------------|---|--|--------------------|
|  | Policy Area |  |  | Trails |
|  | Parkland |  |  | Separated Bikeways |
|  | City of Rockville |  |  | Striped Bikeways |
|  | County Line |  |  | Bikeable Shoulders |
|  | Bus Rapid Transit Station (Proposed) | | | |
|  | Breezeway Network | | | |

Note: White lines represent non-master planned bikeways



0 6000'

BIKEWAY	FROM	TO	FACILITY TYPE	BIKEWAY TYPE
GERMANTOWN TO GROSVENOR BREEZEWAY				
Utility Corridor #1	Glen Mill Rd	Tuckerman Ln	Trail	Off-Street Trail
Tuckerman Ln	Utility Corridor #1	I-270	Separated Bikeway and Striped Bikeway	Sidepath (Side TBD) and Conventional Bike Lanes
POTOMAC TO ROCK SPRING BREEZEWAY				
Democracy Blvd	Seven Locks Rd	I-270 Spur	Separated Bikeway	Sidepath (North Side)
POTOMAC TO VEIRS MILL ROAD BREEZEWAY				
Montrose Rd	Falls Rd (MD 189)	I-270	Separated Bikeway	Sidepath (South Side)
ADDITIONAL RECOMMENDATIONS				
American Legion Bridge (I-495)	Virginia	MacArthur Blvd	Trail	Off-Street Trail
Bells Mill Rd	Falls Rd (MD 189)	Seven Locks Rd	Separated Bikeway	Sidepath (North Side)
Bradley Blvd	Persimmon Tree Rd	River Rd (MD 190)	Separated Bikeway and Bikeable Shoulders	Sidepath (North Side) and Bikeable Shoulders
Bradley Blvd (MD 191)	River Rd (MD 190)	I-495	Separated Bikeway and Bikeable Shoulders	Sidepath (North Side) and Bikeable Shoulders
Brickyard Rd	Falls Rd	Horseshoe Ln	Separated Bikeway	Sidepath (North Side)
C&O Canal Towpath	Rural West Policy Area	I-495	Trail	Off-Street Trail
Democracy Blvd	Falls Rd (MD 189)	Seven Locks Rd	Separated Bikeway and Bikeable Shoulders	Sidepath (North Side) and Bikeable Shoulders
Eggert Dr	MacArthur Blvd	Persimmon Tree Rd	Separated Bikeway	Sidepath (North Side)
Falls Chapel Way	Falls Rd (MD 189)	Falls Rd (MD 189)	Separated Bikeway	Sidepath (West Side)
Falls Rd (MD 189)	Dunster Rd	River Rd (MD 190)	Separated Bikeway	Sidepath (East Side)
Falls Rd	River Rd (MD 190)	MacArthur Blvd	Separated Bikeway	Sidepath (West Side)
Gainsborough Rd	Seven Locks Rd	Bells Mill Rd	Separated Bikeway	Sidepath (East Side)
Glen Mill Rd	Veirs Dr	Valley Dr	Separated Bikeway	Sidepath (East Side)
Glen Rd	Beckman Pl	Falls Rd (MD 189)	Separated Bikeway	Sidepath (North Side)
Kentsdale Dr	Newbridge Dr	Bradley Blvd (MD 191)	Separated Bikeway	Sidepath (Side TBD)
MacArthur Blvd	Falls Rd	Old Angler's Inn	Bikeable Shoulders	Bikeable Shoulders

BIKEWAY	FROM	TO	FACILITY TYPE	BIKEWAY TYPE
MacArthur Blvd	Old Angler's Inn	I-495	Separated Bikeway and Bikeable Shoulders	Sidepath (West Side) and Bikeable Shoulders
Newbridge Dr	Democracy Blvd	Kentsdale Dr	Separated Bikeway	Sidepath (West Side)
Oaklyn Dr	Falls Rd	Persimmon Tree Rd	Separated Bikeway	Sidepath (North Side)
Persimmon Tree Ln	Persimmon Tree Rd	Persimmon Tree Rd	Separated Bikeway	Sidepath (Side TBD)
Persimmon Tree Rd	River Rd (MD 190)	I-495	Separated Bikeway	Sidepath (West Side)
Piney Meetinghouse Rd	Rural West Policy Area	River Rd (MD 190)	Separated Bikeway	Sidepath (East Side)
Postoak Rd	Seven Locks Rd	Tuckerman Ln	Separated Bikeway	Sidepath (West Side)
River Rd (MD 190)	Piney Meetinghouse Rd	Gary Rd	Separated Bikeway and Bikeable Shoulders	Sidepath (East Side) and Bikeable Shoulders
	Gary Rd	Counselman Rd	Separated Bikeway	Separated Bike Lanes (Two-Way, East Side)
	Counselman Rd	Seven Locks Rd	Separated Bikeway	Sidepath (East Side)
	Seven Locks Rd	I-495	Separated Bikeway	Sidepath (Both Sides)
Scott Dr	City of Rockville	City of Rockville	Separated Bikeway	Sidepath (North Side)
Seven Locks Rd	City of Rockville	River Rd (MD 190)	Separated Bikeway and Bikeable Shoulders	Sidepath (West Side) and Bikeable Shoulders
	River Rd (MD 190)	I-495	Separated Bikeway and Bikeable Shoulders	Sidepath (East Side) and Bikeable Shoulders
Tuckerman Ln	Falls Rd (MD 189)	Utility Corridor #1	Separated Bikeway and Striped Bikeway	Sidepath (North Side) and Conventional Bike Lanes
Utility Corridor #1	Tuckerman Ln	Westlake Dr	Trail	Off-Street Trail
Westlake Dr	Tuckerman Ln	Democracy Blvd	Separated Bikeway and Bikeable Shoulders	Sidepath (East Side) and Bikeable Shoulders
Westlake Ter	Westlake Dr	I-270 Spur	Separated Bikeway	Separated Bike Lanes (Two-Way, Both Sides)

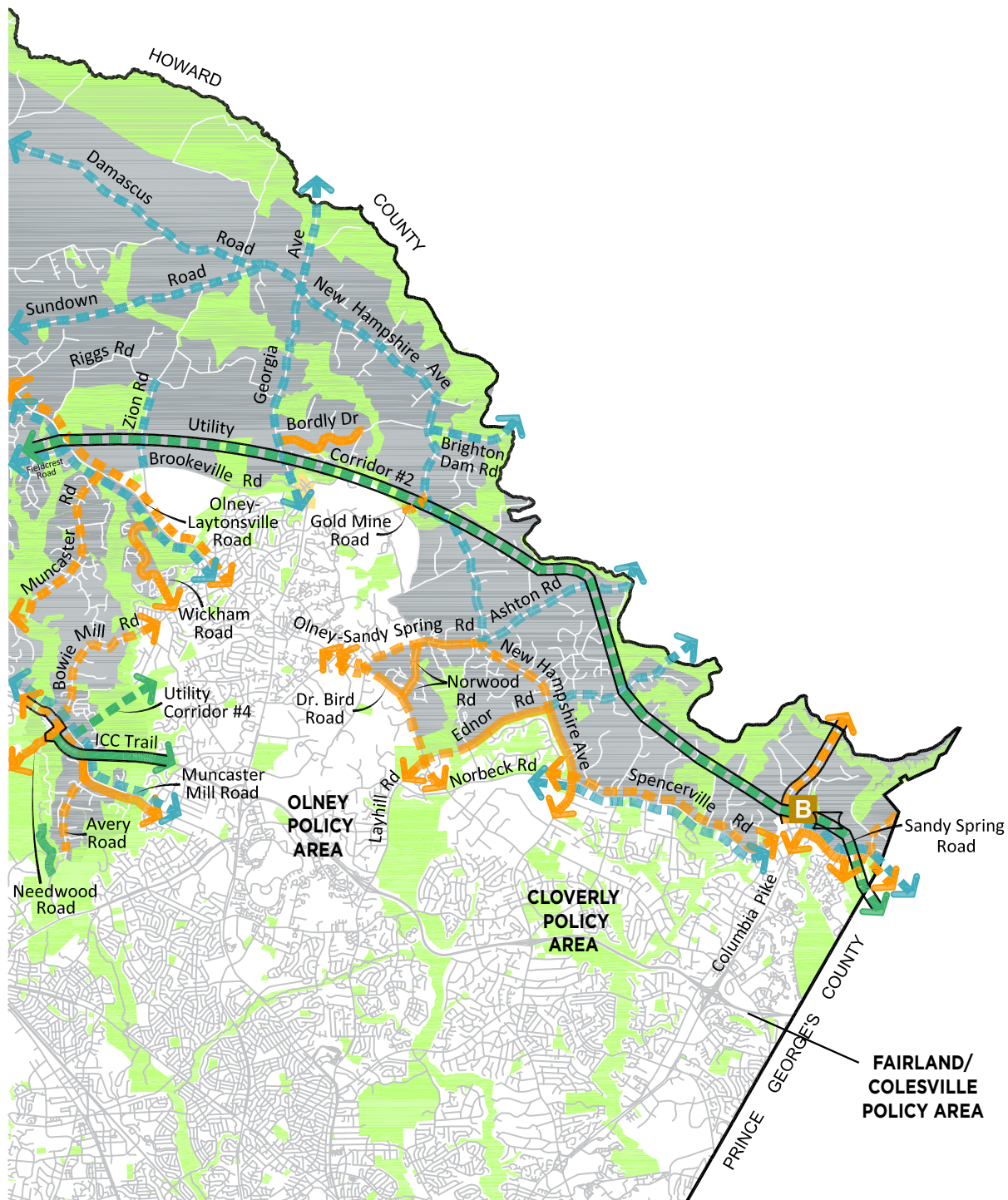
THIS PAGE INTENTIONALLY LEFT BLANK

BIKEWAY	FROM	TO	FACILITY TYPE	BIKEWAY TYPE
GERMANTOWN TO LIFE SCIENCES CENTER BREEZEWAY				
Great Seneca Hwy (MD 119)	Sam Eig Hwy	Key West Ave (MD 28)	Separated Bikeway	Sidepath (East Side)
Key West Ave (MD 28)	Great Seneca Hwy (MD 119)	City of Rockville	Separated Bikeway	Separated Bike Lanes (Two-Way, North Side)
LIFE SCIENCES CENTER TO SHADY GROVE METRO BREEZEWAY				
Shady Grove Rd	City of Gaithersburg	Key West Ave (MD 28)	Separated Bikeway	Sidepath (East Side)
LIFE SCIENCES CENTER LOOP				
Belward Campus Dr	Johns Hopkins Dr	Great Seneca Hwy (MD 119)	Separated Bikeway	Separated Bike Lanes (Two-Way, South Side)
Discoverly Dr	Great Seneca Hwy (MD 119)	City of Gaithersburg	Separated Bikeway	Separated Bike Lanes (Two-Way, South Side)
Fields Rd	Discoverly Dr	City of Gaithersburg	Separated Bikeway	Sidepath (South Side)
Omega Dr	City of Gaithersburg	Key West Ave (MD 28)	Separated Bikeway	Separated Bike Lanes (Two-Way, West Side)
Medical Center Dr	Key West Ave (MD 28)	Great Seneca Hwy	Separated Bikeway	Separated Bike Lanes (Two-Way, Inner Side)
Medical Center Dr Ext	Great Seneca Hwy	Key West Ave (MD 28)	Separated Bikeway	Separated Bike Lanes (Two-Way, Inner Side)
Johns Hopkins Dr	Key West Ave (MD 28)	Belward Campus Dr	Separated Bikeway	Separated Bike Lanes (Two-Way, East Side)
ADDITIONAL RECOMMENDATIONS				
Belward Campus Dr	Muddy Branch Rd	Johns Hopkins Dr	Separated Bikeway	Separated Bike Lanes (Two-Way, Both Sides)
Belward Campus Dr	Johns Hopkins Dr	Great Seneca Hwy (MD 119)	Separated Bikeway	Separated Bike Lanes (Two-Way, North Side)
Blackwell Rd	Darnestown Rd	Shady Grove Rd	Separated Bikeway	Separated Bike Lanes (One-Way, Both Sides)
Broschart Rd	Key West Ave (MD 28)	Medical Center Dr	Separated Bikeway	Separated Bike Lanes (Two-Way, Both Sides)
Darnestown Rd (MD 28)	Muddy Branch Rd	Key West Ave (MD 28)	Separated Bikeway and Striped Bikeway	Separated Bike Lanes (Two-Way, North Side) and Conventional Bike Lanes
Darnestown Rd	Key West Ave (MD 28)	Montgomery Ave (MD 28)	Separated Bikeway	Sidepath (Both Sides)
Discoverly Dr	Great Seneca Hwy (MD 119)	City of Gaithersburg	Separated Bikeway	Separated Bike Lanes (Two-Way, North Side)
Diamondback Dr	City of Gaithersburg	Discoverly Dr	Separated Bikeway	Sidepath (Both Sides)
	Discoverly Dr	Key West Ave (MD 28)	Separated Bikeway	Separated Bike Lanes (Two-Way, Both Sides)
Fields Rd	Sam Eig Hwy	Discoverly Dr	Separated Bikeway	Sidepath (South Side)

BIKEWAY	FROM	TO	FACILITY TYPE	BIKEWAY TYPE
Glen Mill Rd	Darnestown Rd	Valley Dr	Separated Bikeway	Sidepath (East Side)
Great Seneca Hwy (MD 119)	Sam Eig Hwy	Key West Ave (MD 28)	Separated Bikeway	Sidepath (West Side)
Great Seneca Hwy	Key West Ave (MD 28)	Darnestown Rd	Separated Bikeway	Sidepath (Both Sides)
Great Seneca Hwy Ramp	Sam Eig Hwy	Great Seneca Hwy (MD 119)	Separated Bikeway	Sidepath (West Side)
Johns Hopkins Dr	Belward Campus Dr	Key West Ave (MD 28)	Separated Bikeway	Separated Bike Lanes (Two-Way, West Side)
Key West Ave (MD 28)	Darnestown Rd (MD 28)	Great Seneca Hwy (MD 119)	Separated Bikeway	Separated Bike Lanes (Two-Way, North Side)
Key West Ave (MD 28)	Darnestown Rd (MD 28)	City of Rockville	Separated Bikeway	Sidepath (South Side)
Medical Center Dr	Key West Ave (MD 28)	Great Seneca Hwy	Separated Bikeway	Separated Bike Lanes (Two-Way, Outer Side)
Medical Center Dr Ext	Great Seneca Hwy	Key West Ave (MD 28)	Separated Bikeway	Separated Bike Lanes (Two-Way, Outer Side)
Medical Center Way	Medical Center Dr	Shady Grove Rd	Separated Bikeway	Separated Bike Lanes (One-Way, Both Sides)
Muddy Branch Rd	City of Gaithersburg	Darnestown Rd (MD 28)	Separated Bikeway	Sidepath (West Side) and Separated Bike Lanes (Two-Way, East Side)
Research Blvd	Omega Dr	Shady Grove Rd	Separated Bikeway	Separated Bike Lanes (Two-Way, Side TBD)
Sam Eig Hwy	City of Gaithersburg	Great Seneca Hwy (MD 119)	Separated Bikeway	Sidepath (West Side)
Shady Grove Rd	City of Gaithersburg	Key West Ave (MD 28)	Separated Bikeway	Sidepath (West Side)
	Key West Ave (MD 28)	Darnestown Rd	Separated Bikeway	Sidepath (Both Sides)
	Darnestown Rd	North Potomac Policy Area	Separated Bikeway	Sidepath (West Side)
Street B-2	Diamondback Dr	Omega Dr	Separated Bikeway	Separated Bike Lanes (Two-Way, Side TBD)
Travilah Rd Ext	Medical Center Dr Ext	Darnestown Rd	Separated Bikeway	Sidepath (West Side)
Traville Gateway Dr Ext	Darnestown Rd	Medical Center Dr	Separated Bikeway	Separated Bike Lanes (One-Way, Both Sides)

THIS PAGE INTENTIONALLY LEFT BLANK

RURAL EAST (EAST)



- | | | | | | | | |
|--|--------------------------------------|--|----------|--|----------|--|--------------------------|
| | Policy Area | | Existing | | Proposed | | Trails |
| | Parkland | | | | | | Separated Bikeways |
| | Town of Brookeville | | | | | | Bikeable Shoulders |
| | County Line | | | | | | Grade Separated Crossing |
| | Bus Rapid Transit Station (Proposed) | | | | | | |
| | Breezeway Network | | | | | | |

Note: White lines represent non-master planned bikeways



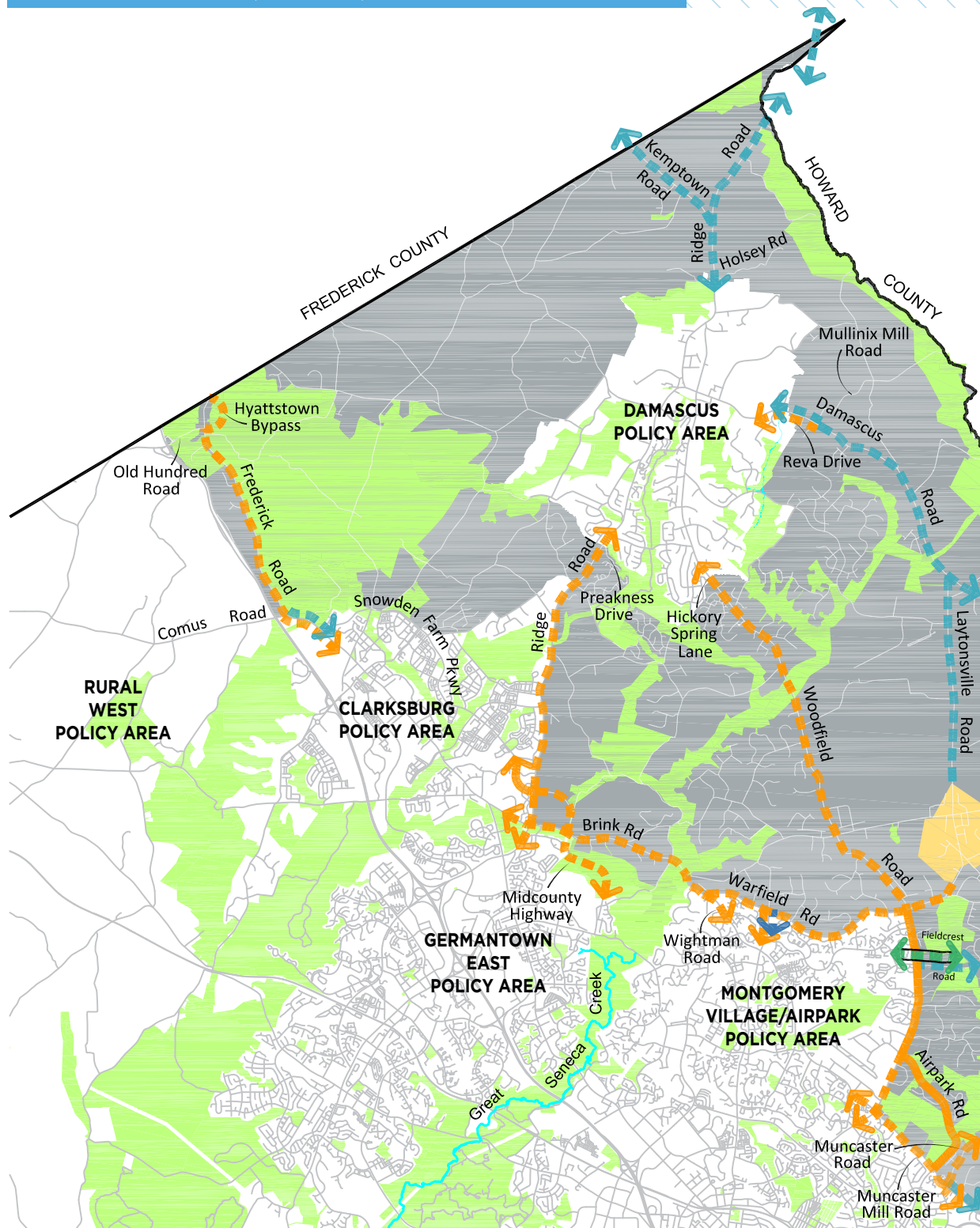
BIKEWAY	FROM	TO	FACILITY TYPE	BIKEWAY TYPE
BURTONSVILLE TO SILVER SPRING BREEZEWAY				
Columbia Pike (US 29)	Howard County	Old Columbia Pike	Separated Bikeway	Sidepath (West Side)
Old Columbia Pike	Columbia Pike (US 29)	Utility Corridor #2	Separated Bikeway	Sidepath (West Side)
GERMANTOWN TO BURTONSVILLE BREEZEWAY				
Utility Corridor #2	Rural East (West) Policy Area	Sandy Spring Rd (MD 198)	Trail	Off-Street Trail
INTERCOUNTY CONNECTOR TRAIL BREEZEWAY				
Muncaster Mill Rd (MD 115)	Rock Creek	Needwood Rd	Separated Bikeway	Sidepath (West Side)
Needwood Rd	Muncaster Mill Rd (MD 115)	Intercounty Connector Trail	Separated Bikeway	Sidepath (South Side)
Intercounty Connector (MD 200)	Needwood Rd	North Branch Rock Creek	Trail	Off-Street Trail
OLNEY - LAYTONSVILLE RD / OLNEY - SANDY SPRING RD (MD 108) NORTH BIKEWAY				
Olney-Laytonsville Rd (MD 108)	Town of Laytonsville	Brookeville Rd	Separated Bikeway and Bikeable Shoulders	Sidepath (North Side) and Bikeable Shoulders
ADDITIONAL RECOMMENDATIONS				
Ashton Rd (MD 108)	New Hampshire Ave (MD 650)	Howard County	Bikeable Shoulders	Bikeable Shoulders
Avery Rd	Muncaster Mill Rd (MD 115)	Southlawn Dr	Separated Bikeway	Sidepath (West Side)
Bordly Dr	Georgia Ave (MD 97)	Brighton Dam Rd	Separated Bikeway	Sidepath (South Side)
Bowie Mill Rd	Muncaster Mill Rd (MD 115)	North Branch Rock Creek	Separated Bikeway	Sidepath (South Side)
Brighton Dam Rd	New Hampshire Ave (MD 650)	Howard County	Bikeable Shoulders	Bikeable Shoulders
Brookeville Bypass	Georgia Ave (MD 97)	Brookeville Rd	Bikeable Shoulders	Bikeable Shoulders
Damascus Rd (MD 650)	Laytonsville Rd (MD 108)	Georgia Ave (MD 97)	Bikeable Shoulders	Bikeable Shoulders
Dr. Bird Rd (MD 182)	Olney-Sandy Spring Rd (MD 198)	Norwood Rd	Separated Bikeway	Sidepath (East Side)
Ednor Rd	Howard County	New Hampshire Ave (MD 650)	Bikeable Shoulders	Bikeable Shoulders
Fieldcrest Rd	Rural East (West) Policy Area	Olney-Laytonsville Rd (MD 108)	Bikeable Shoulders	Bikeable Shoulders
Georgia Ave (MD 97)	Howard County	Brookeville Bypass	Bikeable Shoulders	Bikeable Shoulders
Gold Mine Rd	Olney Policy Area	New Hampshire Ave (MD 650)	Separated Bikeway	Sidepath (South Side)

BIKEWAY	FROM	TO	FACILITY TYPE	BIKEWAY TYPE
Muncaster Rd	Olney-Laytonsville Rd (MD 108)	Rural East (West) Policy Area	Separated Bikeway	Sidepath (North Side)
Needwood Rd	Beach Dr	Intercounty Connector Trail	Separated Bikeway	Sidepath (South Side)
New Hampshire Ave (MD 650)	Georgia Ave (MD 97)	Olney-Sandy Spring Rd (MD 108)	Bikeable Shoulders	Bikeable Shoulders
	Olney-Sandy Spring Rd (MD 108)	Ednor Rd	Separated Bikeway	Sidepath (West Side)
Norwood Rd*	Olney-Sandy Spring Rd (MD 108)	Dr. Bird Rd (MD 182)	Separated Bikeway	Sidepath (West Side)
Nordwood Rd (MD 182)*	Dr. Bird Rd (MD 182)	Ednor Rd	Separated Bikeway	Sidepath (East Side)
Olney-Sandy Spring Rd (MD 108)	Dr. Bird Rd (MD 182)	New Hampshire Ave (MD 650)	Separated Bikeway	Sidepath (North Side)
Riding Stable Rd	Prince George's County	Sandy Spring Rd (MD 198)	Separated Bikeway	Sidepath (Side TBD)
Sandy Spring Rd (MD 198)	Columbia Pike Ramp	Prince George's County	Separated Bikeway and Bikeable Shoulders	Sidepath (South Side) and Bikeable Shoulders
Southlawn Dr	Avery Rd	Rock Creek Trail	Separated Bikeway	Sidepath (Side TBD)
Spencerville Rd (MD 198)	New Hampshire Ave (MD 650)	School Access Rd	Separated Bikeway and Bikeable Shoulders	Sidepath (North Side) and Bikeable Shoulders
Sundown Rd	Town of Laytonsville	Damascus Rd (MD 650)	Bikeable Shoulders	Bikeable Shoulders
Utility Corridor #4	Muncaster Mill Rd (MD 115)	North Branch Rock Creek	Trail	Off-Street Trail
Wickham Rd	Olney-Laytonsville Rd (MD 108)	Olney Policy Area	Separated Bikeway	Sidepath (West Side)
Zion Rd	Riggs Rd	Brookeville Rd	Bikeable Shoulders	Bikeable Shoulders

** Appropriate measures must be taken to minimize impacts to Woodlawn Manor Special Park and Red Door Store Special Park.*

THIS PAGE INTENTIONALLY LEFT BLANK

RURAL EAST (WEST)



- Policy Area
- Parkland
- Town of Laytonsville
- County Line
- Breezeway Network

Existing Proposed

- Trails
- Separated Bikeways
- Striped Bikeways
- Bikeable Shoulders

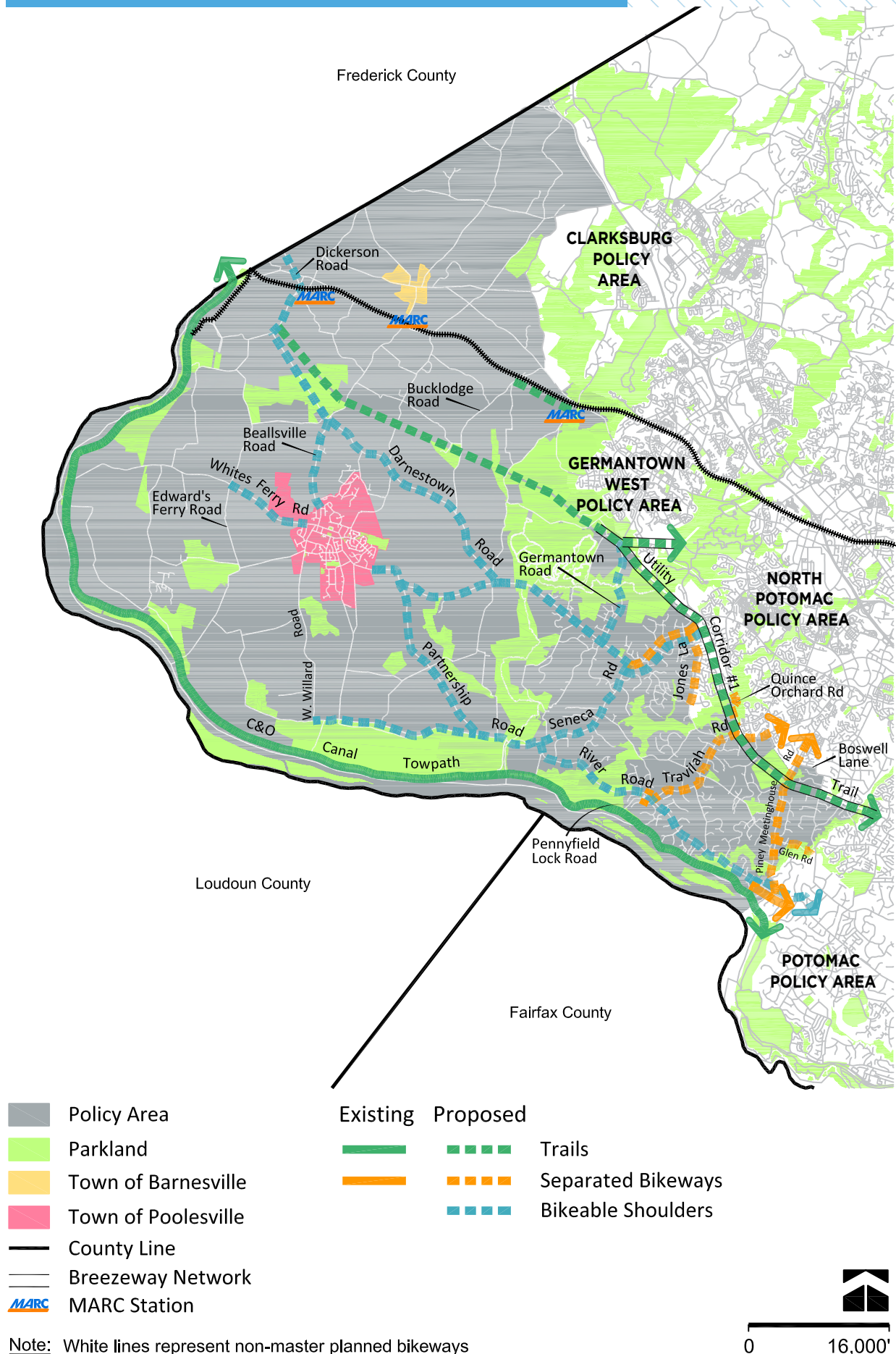
Note: White lines represent non-master planned bikeways

0 10,000'



BIKEWAY	FROM	TO	FACILITY TYPE	BIKEWAY TYPE
GERMANTOWN TO BURTONSVILLE BREEZEWAY				
Utility Corridor #2	Woodfield Rd (MD 124)	Rural East (East) Policy Area	Trail	Off-Street Trail
ADDITIONAL RECOMMENDATIONS				
Airpark Rd	Woodfield Rd (MD 124)	Muncaster Mill Rd (MD 115)	Separated Bikeway	Sidepath (East Side)
Brink Rd	Ridge Rd (MD 27)	Wightman Rd	Separated Bikeway	Sidepath (South Side)
Damascus Rd (MD 108)	Reva Dr	Mullinix Mill Rd	Separated Bikeway and Bikeable Shoulders	Sidepath (South Side) and Bikeable Shoulders
	Mullinix Mill Rd	Laytonsville Rd (MD 108)	Bikeable Shoulders	Bikeable Shoulders
Fieldcrest Rd	Woodfield Rd (MD 124)	Rural East (East) Policy Area	Bikeable Shoulders	Bikeable Shoulders
Frederick Rd (MD 355)	Frederick County	Hyattstown Bypass	Separated Bikeway	Sidepath (Side TBD)
Frederick Rd (MD 355)	Old Hundred Rd (MD 109)	Comus Rd	Separated Bikeway	Sidepath (West Side)
	Comus Rd	Snowden Farm Pkwy	Separated Bikeway and Bikeable Shoulders	Sidepath (West Side) and Bikeable Shoulders
Goshen Rd	Lochaven Dr	Warfield Rd	Separated Bikeway and Striped Bikeway	Sidepath (West Side) and Conventional Bike Lanes
Hyattstown Bypass	Frederick Rd (MD 355)	Frederick Rd (MD 355)	Separated Bikeway	Sidepath (Side TBD)
Kemptown Rd (MD 80)	Frederick County	Ridge Rd (MD 27)	Bikeable Shoulders	Bikeable Shoulders
Laytonsville Rd (MD 108)	Damascus Rd (MD 650)	Town of Laytonsville	Bikeable Shoulders	Bikeable Shoulders
Midcounty Hwy	Ridge Rd (MD 27)	Brink Rd	Separated Bikeway	Sidepath (South Side)
	Brink Rd	Great Seneca Creek	Separated Bikeway	Sidepath (side TBD)
Muncaster Rd	Rural East (East) Policy Area	Muncaster Mill Rd (MD 115)	Separated Bikeway	Sidepath (North Side)
Ridge Rd (MD 27)	Frederick County	Howard County	Bikeable Shoulders	Bikeable Shoulders
Ridge Rd (MD 27)	Howard County	Damascus Policy Area	Bikeable Shoulders	Bikeable Shoulders
Ridge Rd (MD 27)	Preakness Dr	Kings Valley Rd	Separated Bikeway	Sidepath (West Side)
Warfield Rd	Woodfield Rd (MD 124)	Town of Laytonsville	Separated Bikeway	Sidepath (North Side)
Woodfield Rd (MD 124)	Hickory Spring Ln	Warfield Rd	Separated Bikeway	Sidepath (West Side)

RURAL WEST


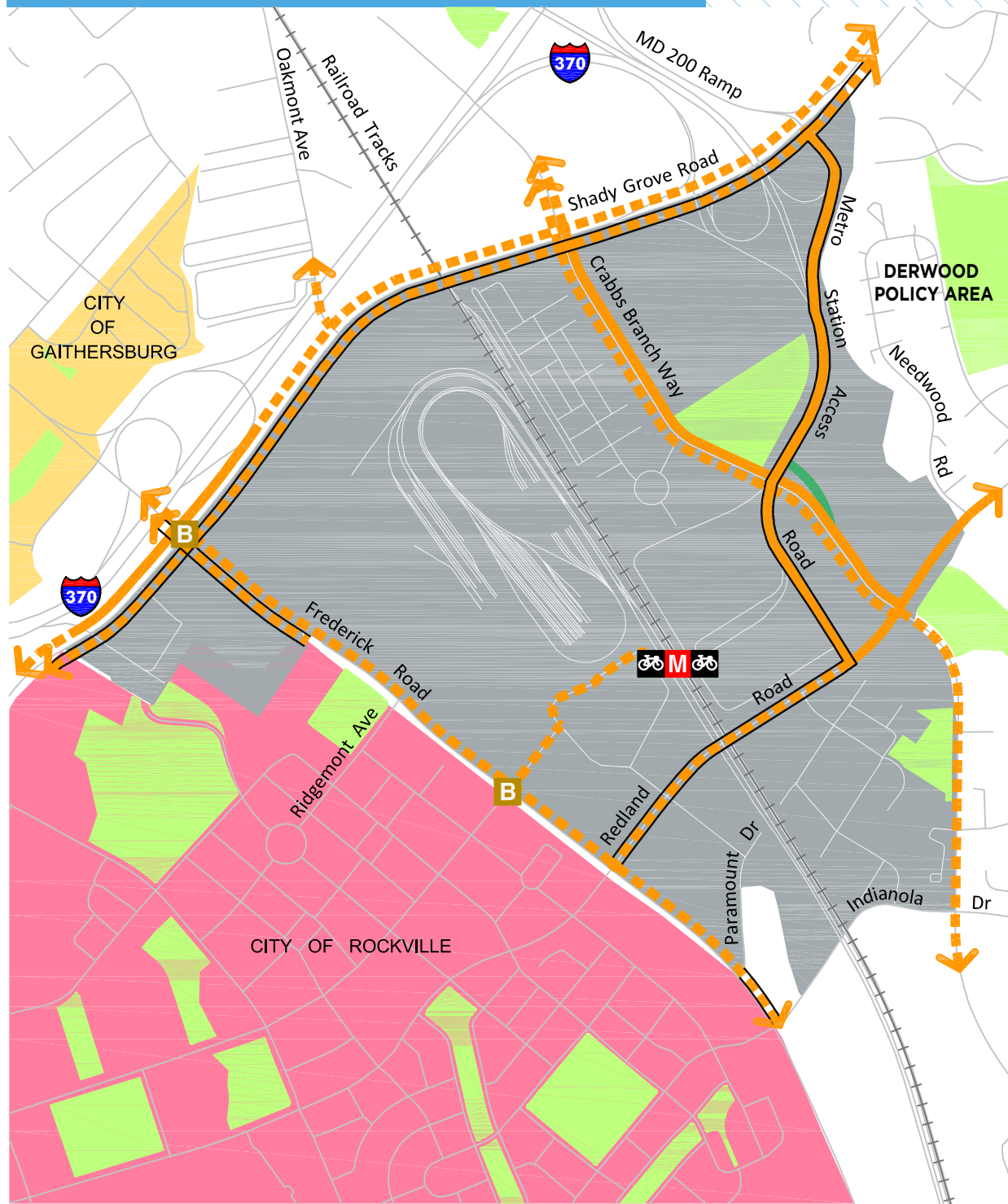


BIKEWAY	FROM	TO	FACILITY TYPE	BIKEWAY TYPE
GERMANTOWN TO BURTONSVILLE BREEZEWAY				
Utility Corridor #2	Utility Corridor #1	Germantown West Policy Area	Trail	Off-Street Trail
GERMANTOWN TO GROSVENOR BREEZEWAY				
Utility Corridor #1	Schaeffer Rd	Great Seneca Creek	Trail	Off-Street Trail
SEE NORTH POTOMAC POLICY AREA				
Utility Corridor #1	Travilah Rd	Glen Mill Rd	Trail	Off-Street Trail
ADDITIONAL RECOMMENDATIONS				
Beallsville Rd (MD 109)	Darnestown Rd (MD 28)	Town of Poolesville	Bikeable Shoulders	Bikeable Shoulders
Bucklodge - White Ground Connector	Bucklodge Rd (MD 117)	White Ground Rd	Trail	Off-Street Trail
C&O Canal Towpath	Frederick County	Potomac Policy Area	Trail	Off-Street Trail
Central Park Cir	Burdette Ln	Germantown Park Dr	Separated Bikeway	Sidepath (North Side)
Clarksburg Rd (MD 121)	Ten Mile Creek	Clopper Rd (MD 117)	Separated Bikeway and Bikeable Shoulders	Sidepath (East Side) and Bikeable Shoulders
Clopper Rd (MD 117)	Clarksburg Rd (MD 121)	Little Seneca Creek	Separated Bikeway	Sidepath (East Side)
Darnestown Rd (MD 28)	Dickerson Rd (MD 28)	Seneca Rd (MD 112)	Bikeable Shoulders	Bikeable Shoulders
	Seneca Rd (MD 112)	Utility Corridor #1	Separated Bikeway and Bikeable Shoulder	Sidepath (North Side) and Bikeable Shoulders
Dickerson Rd (MD 28)	Frederick County	Darnestown Rd (MD 28)	Bikeable Shoulders	Bikeable Shoulders
Germantown Rd (MD 118)	Germantown West Policy Area	Utility Corridor #1	Separated Bikeway	Sidepath (North Side)
Germantown Rd (MD 118)	Utility Corridor #1	Darnestown Rd (MD 28)	Bikeable Shoulders	Bikeable Shoulders
Glen Rd	Piney Meetinghouse Rd	Watts Branch	Separated Bikeway	Sidepath (North Side)
Jones Ln	Darnestown Rd (MD 28)	Turkey Foot Rd	Separated Bikeway	Sidepath (West Side)
Partnership Rd	Whites Ferry Rd (MD 107)	River Rd	Bikeable Shoulders	Bikeable Shoulders
Piney Meetinghouse Rd	Boswell Ln	Potomac Policy Area	Separated Bikeway	Sidepath (East Side)
River Rd	W. Willard Rd	Seneca Rd (MD 112)	Bikeable Shoulders	Bikeable Shoulders
River Rd (MD 190)	Seneca Rd (MD 112)	Swains Lock Rd	Bikeable Shoulders	Bikeable Shoulders

BIKEWAY	FROM	TO	FACILITY TYPE	BIKEWAY TYPE
River Rd (MD 190)	Pennyfield Lock Rd	Travilah Rd	Separated Bikeway	Sidepath (Side TBD)
River Rd (MD 190)	Swains Lock Rd	Piney Meetinghouse Rd	Separated Bikeway and Bikeable Shoulders	Sidepath (East Side) and Bikeable Shoulders
Seneca Rd (MD 112)	Darnestown Rd (MD 28)	River Rd (MD 190)	Bikeable Shoulders	Bikeable Shoulders
Travilah Rd	Dufief Mill Rd	River Rd (MD 190)	Separated Bikeway	Sidepath (West Side)
Utility Corridor #1	Dickerson Rd (MD 28)	Schaeffer Rd	Trail	Off-Street Trail
Whites Ferry Rd	Edwards Ferry Rd	City of Poolesville	Bikeable Shoulders	Bikeable Shoulders
Whites Ferry Rd (MD 107)	Town of Poolesville	Darnestown Rd (MD 28)	Bikeable Shoulders	Bikeable Shoulders

THIS PAGE INTENTIONALLY LEFT BLANK

SHADY GROVE METRO STATION



Note: White lines represent non-master planned bikeways

0 1200'

BIKEWAY	FROM	TO	FACILITY TYPE	BIKEWAY TYPE
CLARKSBURG TO CITY OF GAITHERSBURG BREEZEWAY				
Frederick Rd (MD 355)	Shady Grove Rd	City of Rockville	Separated Bikeway	Sidepath (West Side)
INTERCOUNTY CONNECTOR TRAIL BREEZEWAY				
Redland Rd	Frederick Rd (MD 355)	Shady Grove Access Road	Separated Bikeway	Sidepath (North Side)
Shady Grove Access Road	Redland Rd	Shady Grove Rd	Separated Bikeway	Sidepath (East Side)
Shady Grove Rd	Shady Grove Access Road	Derwood Policy Area	Separated Bikeway	Sidepath (South Side)
LIFE SCIENCES CENTER TO SHADY GROVE METRO BREEZEWAY				
Shady Grove Rd	City of Rockville	Shady Grove Access Road	Separated Bikeway	Sidepath (South Side)
ADDITIONAL RECOMMENDATIONS				
Crabbs Branch Way	Shady Grove Rd	Redland Rd	Separated Bikeway	Sidepath (Both Sides)
	Redland Rd	Indianola Dr	Separated Bikeway	Sidepath (West Side)
Frederick Rd (MD 355)	Shady Grove Rd	Ridgemont Ave	Separated Bikeway	Sidepath (Both Sides)
	Ridgemont Ave	Paramount Dr	Separated Bikeway	Separated Bike Lanes (Two-Way, East Side)
Redland Rd	Needwood Rd (South)	Shady Grove Access Road	Separated Bikeway	Sidepath (North Side)
Shady Grove Metro Parking Lot	Shady Grove Metro Station	Frederick Rd (MD 355)	Separated Bikeway	Separated Bike Lanes (Side TBD)
Shady Grove Rd	City of Rockville	MD 200 Ramp	Separated Bikeway	Sidepath (North Side)

SILVER SPRING CBD



- Policy Area
- Parkland
- County Line
- M Metro Rail Station
- B Bus Rapid Transit Station
- P Purple Line Station
- MARC MARC Station
- Breezeway Network

Existing Proposed

- Trails
- Separated Bikeways
- Striped Bikeways
- Shared Roads
- Grade Separated Crossing
- Bicycle Parking Station

Note: White lines represent non-master planned bikeways

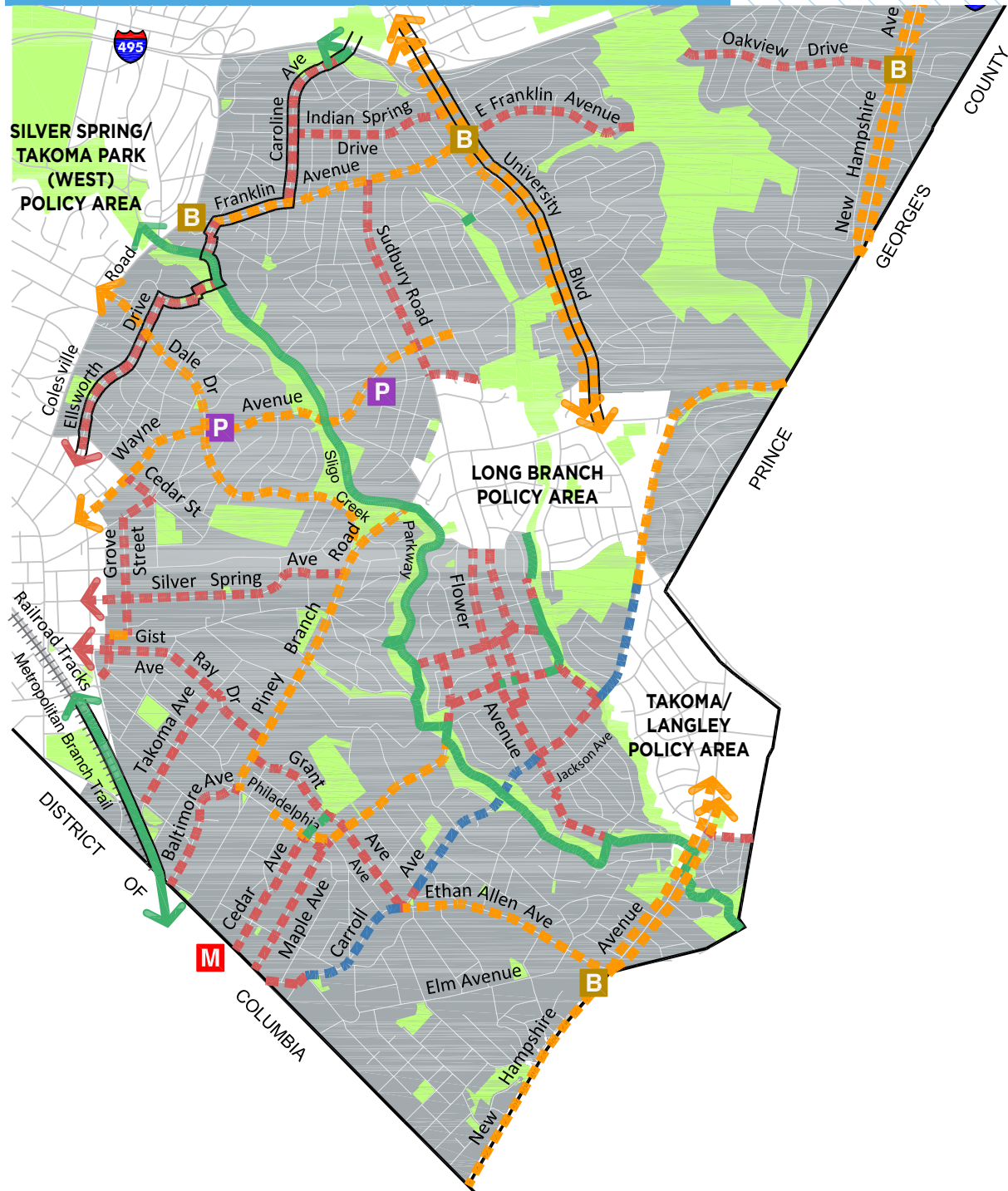
0 1000'

STREET	FROM	TO	FACILITY TYPE	BIKEWAY TYPE
BURTONSVILLE TO SILVER SPRING BREEZEWAY				
Ellsworth Dr	Cedar St	Fenton St	Separated Bikeway	Separated Bike Lanes (Two-Way, East Side)
CAPITAL CRESCENT TRAIL BREEZEWAY				
Capital Crescent Trail	Spring St	Silver Spring Transit Center	Trail	Off-Street Trail
GLENMONT TO SILVER SPRING BREEZEWAY				
Fenton St Extended	Spring St	Cameron St	Separated Bikeway	Separated Bike Lanes (Side TBD)
Fenton St	Cameron St	Ellsworth Dr	Separated Bikeway	Separated Bike Lanes (Side TBD)
METROPOLITAN BRANCH TRAIL BREEZEWAY				
Metropolitan Branch Trail	Silver Spring Transit Center	Silver Spring/Takoma Park (East) Policy Area	Trail	Off-Street Trail
ADDITIONAL RECOMMENDATIONS				
13th St	District of Columbia	Georgia Ave (MD 97)	Separated Bikeway	Separated Bike Lanes (Side TBD)
16th St (MD 390)	Spring St	District of Columbia	Separated Bikeway	Separated Bike Lanes (Two-Way, East Side)
2nd Ave / Wayne Ave	Spring St	Colesville Rd (MD 384)	Separated Bikeway	Separated Bike Lanes (Side TBD)
	Colesville Rd (MD 384)	Cedar St	Separated Bikeway	Separated Bike Lanes (Side TBD)
Burlington Ave (MD 410)	Georgia Ave (MD 97)	Fenton St	Separated Bikeway	Separated Bike Lanes (Side TBD)
Cameron St	Spring St	2nd Ave	Separated Bikeway	Separated Bike Lanes (Side TBD)
Colesville Rd (MD 384)	16th St (MD 390)	East West Hwy (MD 410)	Separated Bikeway	Separated Bike Lanes (Two-Way, North Side) and Sidepath (South Side)
Colesville Rd (MD 384)	East West Hwy (MD 410)	Wayne Ave	Separated Bikeway	Separated Bike Lanes (Two-Way, Both Sides)
Colesville Rd (MD 384)	Wayne Ave	Georgia Ave (MD 97)	Separated Bikeway	Separated Bike Lanes (Two-way, South Side)
Dixon Ave	Wayne Ave	Georgia Ave (MD 97)	Separated Bikeway	Separated Bike Lanes (Side TBD)
East-West Hwy (MD 410)	16th St (MD 390)	Colesville Rd (MD 384)	Separated Bikeway	Separated Bike Lanes (Two-Way, North Side)
	Colesville Rd (MD 384)	Georgia Ave (US 29)	Separated Bikeway	Separated Bike Lanes (Side TBD)
Ellsworth Dr	Fenton St	Georgia Ave (US 29)	Shared Road	Shared Street
Fenton St	Ellsworth Dr	King St	Separated Bikeway	Separated Bike Lanes (Side TBD)

STREET	FROM	TO	FACILITY TYPE	BIKEWAY TYPE
Metropolitan Branch Trail / King St (Interim)	Railroad Tracks	Fenton St	Separated Bikeway	Sidepath (South Side)
Metropolitan Branch Trail / Fenton St (Interim)	King St	New York Ave	Separated Bikeway	Sidepath (West Side)
Newell St	District of Columbia	East West Hwy (MD 410)	Striped Bikeway	Conventional Bike Lanes
Philadelphia Ave / Gist Ave	Selim Rd	Silver Spring/Takoma Park (East) Policy Area	Shared Road	Priority Shared Lane Markings
Selim Rd	Philadelphia Ave	Metropolitan Branch Trail	Separated Bikeway	Sidepath (West Side)
Silver Spring Ave	Georgia Ave (MD 97)	Silver Spring/Takoma Park (East) Policy Area	Shared Road	Priority Shared Lane Markings
Spring St / Cedar St	16th St (MD 390)	Wayne Ave (MD 594-A)	Separated Bikeway	Separated Bike Lanes (One-Way, Both Sides)

THIS PAGE INTENTIONALLY LEFT BLANK

SILVER SPRING / TAKOMA PARK (EAST)



BIKEWAY	FROM	TO	FACILITY TYPE	BIKEWAY TYPE
BURTONSVILLE TO SILVER SPRING BREEZEWAY				
I-495 Bridge	I-495	Fairway Ave	Trail	Off-Street Trail
Fairway Ave	Marshall Ave	Granville Dr	Shared Road	Neighborhood Greenway
Caroline Ave	Granville Dr	Franklin Ave	Shared Road	Neighborhood Greenway
Franklin Ave	Caroline Ave	Worth Ave	Separated Bikeway	Sidepath (South Side)
Worth Ave	Franklin Ave	Hamilton Ave	Shared Road	Neighborhood Greenway
Hamilton Ave	Worth Ave	Worth Ave	Shared Road	Neighborhood Greenway
Worth Ave	Hamilton Ave	Sligo Creek Pkwy	Shared Road	Neighborhood Greenway
Sligo Creek Trail	Worth Ave	Bennington Ln	Trail	Stream Valley Park Trail
Bennington Ln	Bennington Dr	Off-Street Trail	Shared Road	Neighborhood Greenway
Bennington Dr	Ellsworth Dr	Bennington Ln	Shared Road	Neighborhood Greenway
Ellsworth Dr	Bennington Dr	Cedar St	Shared Road	Neighborhood Greenway
METROPOLITAN BRANCH TRAIL BREEZEWAY				
Takoma Ave	Silver Spring CBD Policy Area	District of Columbia	Trail	Off-Street Trail
WHEATON TO TAKOMA/LANGLEY BREEZEWAY				
University Blvd (MD 193)	I-495	Langley Dr	Separated Bikeway	Sidepath (East Side)
WAYNE AVE TO FENTON ST NEIGHBORHOOD GREENWAY				
Cedar St	Wayne Ave (MD 594-A)	Bonifant St	Shared Road	Neighborhood Greenway
Bonifant St	Cedar St	Grove St	Shared Road	Neighborhood Greenway
Grove St	Bonifant St	Sligo Ave	Shared Road	Neighborhood Greenway
Sligo Ave	Grove St	Woodbury St	Separated Bikeway	Separated Bike Lanes (Two-Way, Side TBD)
Woodbury Dr	Sligo Ave	Neighborhood Connector	Shared Road	Neighborhood Greenway
Neighborhood Connector	Woodbury Dr	Fenton St	Trail	Neighborhood Connector

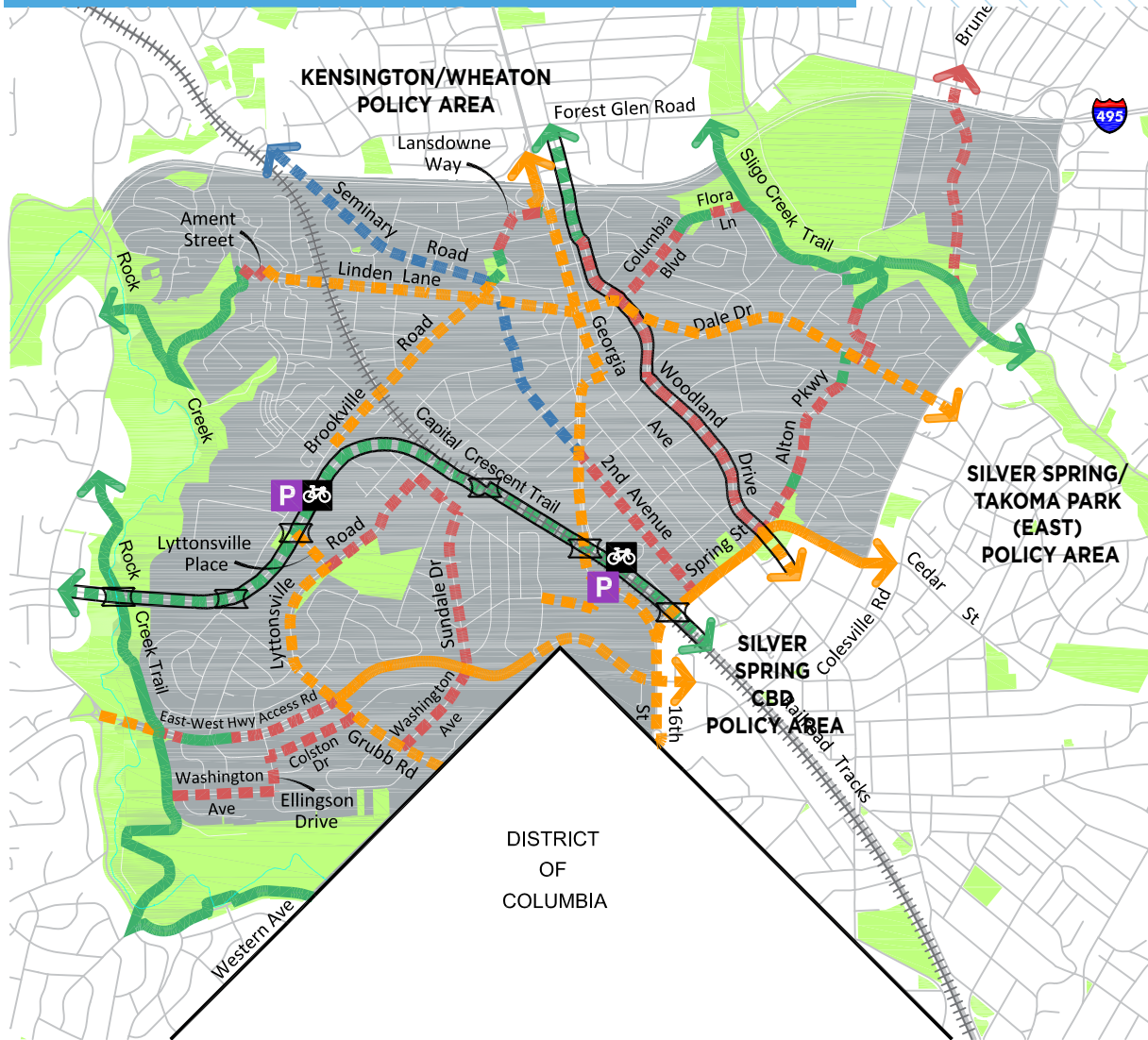
BIKEWAY	FROM	TO	FACILITY TYPE	BIKEWAY TYPE
ADDITIONAL RECOMMENDATIONS				
Baltimore Ave	District of Columbia	Philadelphia Ave (MD 410)	Shared Road	Neighborhood Greenway
Carroll Ave	Piney Branch Rd (MD 320)	University Blvd (MD 193)	Separated Bikeway	Separated Bike Lanes (One-Way, Both Sides)
Carroll Ave (MD 195)	University Blvd (MD 193)	Merrimac Dr	Separated Bikeway	Separated Bike Lanes (One-Way, Both Sides)
	Merrimac Dr	Long Branch Pkwy	Striped Bikeway	Conventional Bike Lanes
	Long Branch Pkwy	Flower Ave (MD 787)	Shared Road	Priority Shared Lane Markings
	Flower Ave (MD 787)	Lee Ave	Striped Bikeway	Conventional Bike Lanes
	Lee Ave	Ethan Allen Ave (MD 410)	Shared Road	Priority Shared Lane Markings
	Ethan Allen Ave (MD 410)	Tulip Ave	Striped Bikeway	Conventional Bike Lanes
	Tulip Ave	District of Columbia	Shared Road	Priority Shared Lane Markings
Cedar Ave	District of Columbia	Philadelphia Ave (MD 410)	Shared Road	Neighborhood Greenway
City Hall Parking Lot	Philadelphia Ave (MD 410)	Grant Ave	Trail	Off-Street Trail
Dale Dr	Colesville Rd (US 29)	Piney Branch Rd (MD 320)	Separated Bikeway	Sidepath (Side TBD)
Division St	Greenwood Ave	Flower Ave (MD 787)	Shared Road	Neighborhood Greenway
Ersine St	New Hampshire Ave (MD 650)	Prince George's County	Shared Road	Neighborhood Greenway
Ethan Allen Ave (MD 410)	Carroll Ave (MD 195)	New Hampshire Ave (MD 650)	Separated Bikeway	Sidepath (North Side)
Flower Ave (MD 787)	Wabash Ave	Carroll Ave (MD 195)	Shared Road	Priority Shared Lane Markings
	Carroll Ave (MD 195)	Sligo Creek Pkwy	Shared Road	Neighborhood Greenway
Franklin Ave	Caroline Ave	University Blvd (MD 193)	Separated Bikeway	Sidepath (South Side)
	University Blvd (MD 193)	End of Franklin Ave	Shared Road	Neighborhood Greenway
Gist Ave	Silver Spring CBD Policy Area	Ray Dr	Shared Road	Neighborhood Greenway
Grant Ave	Piney Branch Rd (MD 320)	Carroll Ave (MD 195)	Shared Road	Neighborhood Greenway
Greenwood Ave	Wabash Ave	Kennebec Ave	Shared Road	Neighborhood Greenway
	Kennebec Ave	Division St	Shared Road	Neighborhood Greenway

BIKEWAY	FROM	TO	FACILITY TYPE	BIKEWAY TYPE
Haddon Dr	Long Branch Trail	Houston Ave	Shared Road	Neighborhood Greenway
Indian Spring Dr	Caroline Ave	University Blvd (MD 193)	Shared Road	Neighborhood Greenway
Kennebec Ave	Sligo Creek Pkwy	Long Branch Trail	Shared Road	Neighborhood Greenway
Long Branch Pkwy	Maplewood Ave	Carroll Ave (MD 195)	Shared Road	Neighborhood Greenway
Long Branch Trail	Houston Ave	Long Branch Pkwy	Trail	Stream Valley Park Trail
Maple Ave	Kennebec Ave	Hilltop Rd	Shared Road	Neighborhood Greenway
	Hilltop Rd	Philadelphia Ave (MD 410)	Separated Bikeway	Separated Bike Lanes (One-Way, Both Sides)
	Philadelphia Ave (MD 410)	District of Columbia	Shared Road	Neighborhood Greenway
Maplewood Ave / Trail	Maple Ave	Flower Ave (MD 787)	Shared Road	Neighborhood Greenway
	Flower Ave (MD 787)	Greenwood Ave	Trail	Off-Street Trail
	Greenwood Ave	Garland Ave	Shared Road	Neighborhood Greenway
New Hampshire Ave (MD 650)	I-495	Prince George's County	Separated Bikeway	Sidepath (Both Sides)
New Hampshire Ave (MD 650)	Sligo Creek Pkwy	Ethan Allen Ave (MD 410)	Separated Bikeway	Sidepath (Both Sides)
	Ethan Allen Ave (MD 410)	District of Columbia	Separated Bikeway	Separated Bike Lanes (Two-Way, West Side)
Oakview Dr	Northwest Branch Trail	New Hampshire Ave (MD 650)	Shared Road	Neighborhood Greenway
Philadelphia Ave (MD 410)	Baltimore Ave	Piney Branch Rd (MD 320)	Separated Bikeway	Sidepath (South Side)
Philadelphia Ave (MD 410)	Holly Ave	Maple Ave	Separated Bikeway	Sidepath (North Side)
Philadelphia Ave	Cedar Ave	Maple Ave	Shared Road	Neighborhood Greenway
Piney Branch Rd (MD 320)	Philadelphia Ave (MD 410)	Sligo Creek Pkwy	Separated Bikeway	Sidepath (South Side)
Piney Branch Rd (MD 320)	Carroll Ave	Prince George's County	Separated Bikeway	Sidepath (North Side)
Plymouth St	Sudbury Rd	Walden St	Shared Road	Neighborhood Greenway
Ray Dr	Gist Ave	Piney Branch Rd (MD 320)	Shared Road	Neighborhood Greenway
Silver Spring Ave	Silver Spring CBD Policy Area	Grove St	Shared Road	Priority Shared Lane Markings
	Grove St	Piney Branch Rd (MD 320)	Shared Road	Neighborhood Greenway

BIKEWAY	FROM	TO	FACILITY TYPE	BIKEWAY TYPE
Sligo Creek Trail	Colesville Rd (US 29)	Prince George's County	Trail	Stream Valley Park Trail
Sudbury Rd	E Franklin Ave	Plymouth St	Shared Road	Neighborhood Greenway
Takoma Ave	Gist Ave	Albany Ave	Shared Road	Neighborhood Greenway
University Blvd (MD 193)	I-495	Langley Dr	Separated Bikeway	Sidepath (West Side)
Wayne Ave (MD 594-A)	Cedar St	Whitney St	Separated Bikeway	Sidepath (North Side)

THIS PAGE INTENTIONALLY LEFT BLANK

SILVER SPRING / TAKOMA PARK (WEST)



Policy Area

Parkland

County Line

Purple Line Station (Proposed)

Breezeway Network

Existing Proposed

Trails

Separated Bikeways

Striped Bikeways

Shared Roads

Grade Separated Crossing

Bicycle Parking Station

Notes:

1. White lines represent non-master planned bikeways.



STREET	FROM	TO	FACILITY TYPE	BIKEWAY TYPE
CAPITAL CRESCENT TRAIL BREEZEWAY				
Capital Crescent Trail	Rock Creek Trail	Spring St	Trail	Off-Street Trail
COLESVILLE RD (US 29) WEST NEIGHBORHOOD GREENWAY				
Brunett Ave	I-495	Sligo Creek Pkwy	Shared Road	Neighborhood Greenway
Edgevale Rd	Sligo Creek Trail Connector	Harvey Rd	Shared Road	Neighborhood Greenway
Harvey Rd	Edgevale Rd	Dale Dr	Shared Road	Neighborhood Greenway
Dale Dr	Harvey Rd	Alton Pkwy	Separated Bikeway	Sidepath (Side TBD)
Alton Pkwy	Dale Dr	Woodland Dr	Shared Road	Neighborhood Greenway
GLENMONT TO SILVER SPRING BREEZEWAY				
I-495 Bridge (East Side)	I-495	Woodland Dr	Trail	Off-Street Trail
Woodland Dr	I-495 Bridge (East Side)	Spring St	Shared Road	Neighborhood Greenway
SILVER SPRING TO GLENMONT WEST BIKEWAY				
I-495 Bridge (West Side)	I-495	Lansdowne Way	Separated Bikeway	Sidepath (West Side)
Lansdowne Way	Georgia Ave (MD 97)	2nd Ave	Shared Road	Neighborhood Greenway
2nd Ave	Lansdowne Way	Riley Pl	Shared Road	Neighborhood Greenway
	Riley Rd	Seminary Rd	Trail	Off-Street Trail
	Seminary Rd	16th St (MD 390)	Striped Bikeway	Conventional Bike Lanes
	16th St (MD 390)	Spring St	Shared Road	Neighborhood Greenway
ADDITIONAL RECOMMENDATIONS				
16th St (MD 390)	Georgia Ave (MD 97)	Spring St	Separated Bikeway	Separated Bike Lanes (Two-Way, East Side)
Ament St	Trail	Linden Ln	Shared Road	Neighborhood Greenway
Brookville Rd	Stewart Ave	Seminary Rd	Separated Bikeway	Sidepath (South Side)
Colston Dr	Ellingson Dr	Grubb Rd	Shared Road	Neighborhood Greenway
Columbia Blvd	Seminary Rd	Georgia Ave (MD 97)	Separated Bikeway	Separated Bike Lanes (One-Way, Both Sides)

STREET	FROM	TO	FACILITY TYPE	BIKEWAY TYPE
Columbia Blvd	Woodland Dr	Flora Ln	Shared Road	Neighborhood Greenway
Columbia Blvd	Georgia Ave (MD 97)	Woodland Dr	Separated Bikeway	Separated Bike Lanes (Side TBD)
Dale Dr	Woodland Dr	Colesville Rd	Separated Bikeway	Sidepath (Side TBD)
East West Hwy (MD 410)	Rock Creek	Meadowbrook Ln	Separated Bikeway	Sidepath (North Side)
East West Hwy Access Road	Meadowbrook Ln	Grubb Rd	Striped Bikeway	Contra-Flow Bike Lane
East West Hwy (MD 410)	Grubb Rd	16th St (MD 390)	Separated Bikeway	Sidepath (North Side)
Ellingson Dr	Washington Ave	Colston Dr	Shared Road	Neighborhood Greenway
Flora Ln	Flora Ter	Sligo Creek Trail Connector	Shared Road	Neighborhood Greenway
Georgia Ave (MD 97)	Lansdowne Way	16th St (MD 390)	Separated Bikeway	Separated Bike Lanes (Two-Way, West Side)
Grubb Rd	Lyttonsville Rd	District of Columbia	Separated Bikeway	Separated Bike Lanes (One-Way, Both Sides)
Linden Ln	Ament St	2nd Ave	Separated Bikeway	Sidepath (South Side)
Lyttonsville Pl	Brookville Rd	Lyttonsville Rd	Separated Bikeway	Separated Bike Lanes (Two-Way, East Side)
Lyttonsville Rd	Lyttonsville Pl	Grubb Rd	Separated Bikeway	Separated Bike Lanes (One-Way, Both Sides)
Lyttonsville Rd	Lyttonsville Pl	Michigan Ave	Shared Road	Neighborhood Greenway
Michigan Ave	Lyttonsville Rd	Pennsylvania Ave	Shared Road	Neighborhood Greenway
Pennsylvania Ave	Michigan Ave	Lanier Dr	Shared Road	Neighborhood Greenway
Porter Dr	Lanier Dr	Sundale Dr	Shared Road	Neighborhood Greenway
Rock Creek Trail	Rock Creek	District of Columbia	Trail	Stream Valley Park Trail
Seminary Rd	I-495	Brookville Rd	Striped Bikeway	Conventional Bike Lanes
	Seminary Pl	Linden Ln	Striped Bikeway	Conventional Bike Lanes
	2nd Ave	Columbia Blvd	Separated Bikeway	Separated Bike Lanes (One-Way, Both Sides)
Sligo Creek Trail	I-495	Colesville Rd (US 29)	Trail	Stream Valley Park Trail
Spring St	16th St (MD 390)	Colesville Rd (US 29)	Separated Bikeway	Separated Bike Lanes (One-Way, Both Sides)
Summit Hills Bikeway	Spencer Rd	16th St (MD 390)	Separated Bikeway	Sidepath or Separated Bike Lanes

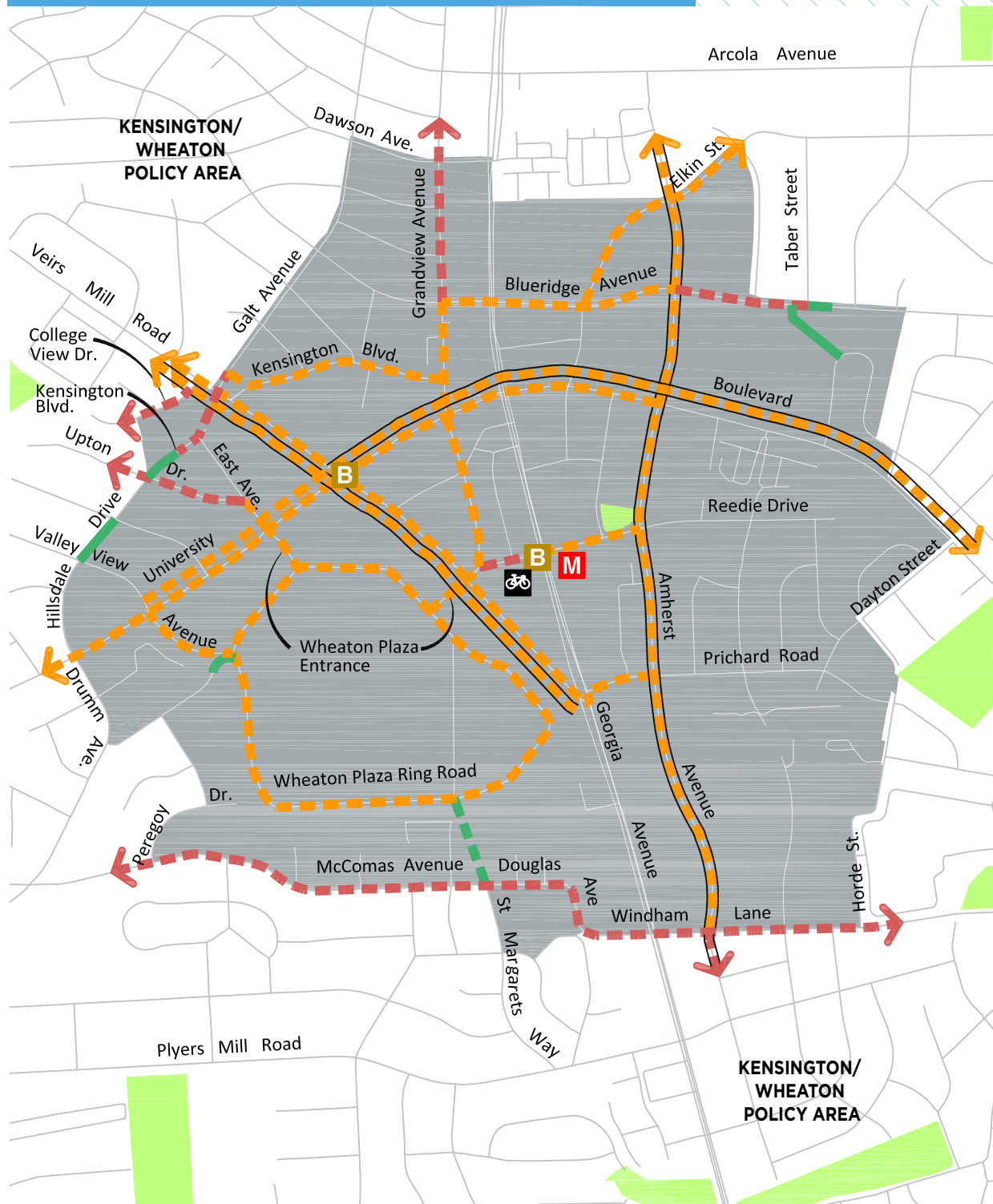
STREET	FROM	TO	FACILITY TYPE	BIKEWAY TYPE
Sundale Rd	Porter Dr	East West Hwy (MD 410)	Shared Road	Neighborhood Greenway
Trail	Rock Creek Trail	Ament St	Trail	Stream Valley Park Trail
Washington Ave	Meadowbrook Ln	Ellingson Dr	Shared Road	Neighborhood Greenway
Washington Ave	East West Hwy (MD 410)	Grubb Rd	Shared Road	Neighborhood Greenway

TAKOMA / LANGLEY



STREET	FROM	TO	FACILITY TYPE	BIKEWAY TYPE
WHEATON TO TAKOMA/LANGLEY BREEZEWAY				
University Blvd (MD 193)	Carroll Ave (MD 195)	Prince George's County	Separated Bikeway	Separated Bike Lanes (Two-Way, East Side)
ADDITIONAL RECOMMENDATIONS				
Anne St	University Blvd (MD 193)	Glenside Dr	Shared Road	Neighborhood Greenway
Carroll Ave (MD 195)	University Blvd (MD 193)	Merrimac Dr	Separated Bikeway	Separated Bike Lanes (One-Way, Both Sides)
	Merrimac Dr	Long Branch Pkwy	Striped Bikeway	Conventional Bike Lanes
Erskine St	New Hampshire Ave (MD 650)	Prince George's County	Shared Road	Neighborhood Greenway
Glenside Dr	Carroll Ave (MD 195)	New Hampshire Ave (MD 650)	Shared Road	Neighborhood Greenway
Holton Ln	Wildwood Dr	New Hampshire Ave (MD 650)	Shared Road	Neighborhood Greenway
	New Hampshire Ave (MD 650)	Prince George's County	Separated Bikeway	Separated Bike Lanes (One-Way, Both Sides)
New Hampshire Ave (MD 650)	University Blvd (MD 193)	Erskine St	Separated Bikeway	Separated Bike Lanes (Two-Way, Both Sides)
	Erskine St	Sligo Creek Pkwy	Separated Bikeway	Sidepath (Both Sides)
Sligo Creek Trail	Glengarry Pl	New Hampshire Ave (MD 650)	Trail	Stream Valley Park Trail
Street B-2	University Blvd (MD 193)	Holton Ln	Separated Bikeway	Separated Bike Lanes (One-Way, Both Sides)
University Blvd (MD 193)	Carroll Ave (MD 195)	Prince George's County	Separated Bikeway	Separated Bike Lanes (Two-Way, West Side)
Wildwood Dr	Carroll Ave (MD 195)	Glenside Dr	Shared Road	Neighborhood Greenway

WHEATON CBD



Policy Area

Parkland

Metrorail Station

Bus Rapid Transit Station (Proposed)

Breezeway Network

Existing Proposed



Trails



Separated Bikeways



Shared Roads



Bicycle Parking Station

Note: White lines represent non-master planned bikeways

0

1000'

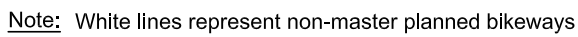


BIKEWAY	FROM	TO	FACILITY TYPE	BIKEWAY TYPE
CITY OF ROCKVILLE TO WHEATON BREEZEWAY				
Veirs Mill Rd (MD 586)	College View Dr	Georgia Ave (MD 97)	Separated Bikeway	Separated Bike Lanes (Two-Way, South Side)
GLENMONT TO SILVER SPRING BREEZEWAY				
Amherst Ave	Elkin St	Windham Ln	Separated Bikeway	Separated Bike Lanes (One-Way, Both Sides)
VEIRS MILL RD (MD 586) NORTH BIKEWAY				
Veirs Mill Rd (MD 586)	Galt Ave	Georgia Ave (MD 97)	Separated Bikeway	Separated Bike Lanes (Two-Way, North Side)
WHEATON TO TAKOMA/LANGLEY BREEZEWAY				
University Blvd (MD 193)	Veirs Mill Rd (MD 586)	Amherst Ave	Separated Bikeway	Separated Bike Lanes (Two-Way, North Side)
University Blvd (MD 193)	Amherst Ave	Reedie Dr	Separated Bikeway	Sidepath (East Side)
ADDITIONAL RECOMMENDATIONS				
Blueridge Ave	Grandview Ave	Amherst Ave	Separated Bikeway	Separated Bike Lanes (One-Way, Both Sides)
Blueridge Ave Ext	Amherst Ave	Taber St	Shared Road	Neighborhood Greenway
Douglas Ave	St Margarets Way	Windham Ln	Shared Road	Neighborhood Greenway
East Ave	Upton Dr	University Blvd (MD 193)	Separated Bikeway	Separated Bike Lanes (Two-Way, West Side)
Elkin St	Bucknell Dr	Blueridge Ave	Separated Bikeway	Sidepath (South Side)
Galt Ave	East Ave	Kensington Blvd	Shared Road	Neighborhood Greenway
Grandview Ave	Dawson Ave	Blueridge Ave	Shared Road	Neighborhood Greenway
	Blueridge Ave	Reedie Dr	Separated Bikeway	Separated Bike Lanes (One-Way, Both Sides)
Kensington Blvd	Galt Ave	Grandview Ave	Separated Bikeway	Sidepath (South Side)
Kensington Blvd	Upton Dr	East Ave	Shared Road	Neighborhood Greenway
McComas Ave	Peregoy Dr	St Margarets Way	Shared Road	Neighborhood Greenway
Neighborhood Connector	Blueridge Ave	Taber St	Trail	Neighborhood Connector
Neighborhood Connector	Blueridge Ave	Westchester Dr	Trail	Neighborhood Connector
Neighborhood Connector	Faulkner Pl	Wheaton Plaza Ring Road	Trail	Neighborhood Connector

BIKEWAY	FROM	TO	FACILITY TYPE	BIKEWAY TYPE
Neighborhood Connector	Hillsdale Dr	Midvale Rd	Trail	Neighborhood Connector
Neighborhood Connector	Upton Dr	Kensington Blvd	Trail	Neighborhood Connector
Neighborhood Connector	Wheaton Plaza Ring Road	Douglas Ave	Trail	Neighborhood Connector
Prichard Rd	Georgia Ave (MD 97)	Amherst Ave	Separated Bikeway	Separated Bike Lanes (One-Way, Both Sides)
Reedie Dr	Veirs Mill Rd (MD 586)	Georgia Ave (MD 97)	Shared Road	Shared Street
	Georgia Ave (MD 97)	Amherst Ave	Separated Bikeway	Separated Bike Lanes (Two-Way, South Side)
University Blvd (MD 193)	Drumm Ave	Valley View Ave	Separated Bikeway	Sidelpath (South Side)
	Valley View Ave	Amherst Ave	Separated Bikeway	Separated Bike Lanes (Two-Way, South Side)
University Blvd (MD 193)	Valley View Ave	Veirs Mill Rd (MD 586)	Separated Bikeway	Separated Bike Lanes (Two-Way, North Side)
Upton Dr	Kensington/Wheaton Policy Area	East Ave	Shared Road	Neighborhood Greenway
Valley View Ave	University Blvd (MD 193)	Wheaton Plaza Ring Rd	Separated Bikeway	Sidelpath (South Side)
Wheaton Plaza Entrance	University Blvd (MD 193)	Wheaton Plaza Ring Rd	Separated Bikeway	Separated Bike Lanes (Two-Way, West Side)
Wheaton Plaza Entrance	Veirs Mill Rd (MD 586)	Wheaton Plaza Ring Rd	Separated Bikeway	Separated Bike Lanes (Side TBD)
Wheaton Plaza Ring Road	Wheaton Plaza Ring Road	Wheaton Plaza Ring Road	Separated Bikeway	Separated Bike Lanes (One-Way, Both Sides)
Windham Ln	Douglas Ave	Horde St	Shared Road	Neighborhood Greenway

THIS PAGE INTENTIONALLY LEFT BLANK

**NORTH BETHESDA /
TWINBROOK
POLICY AREA**

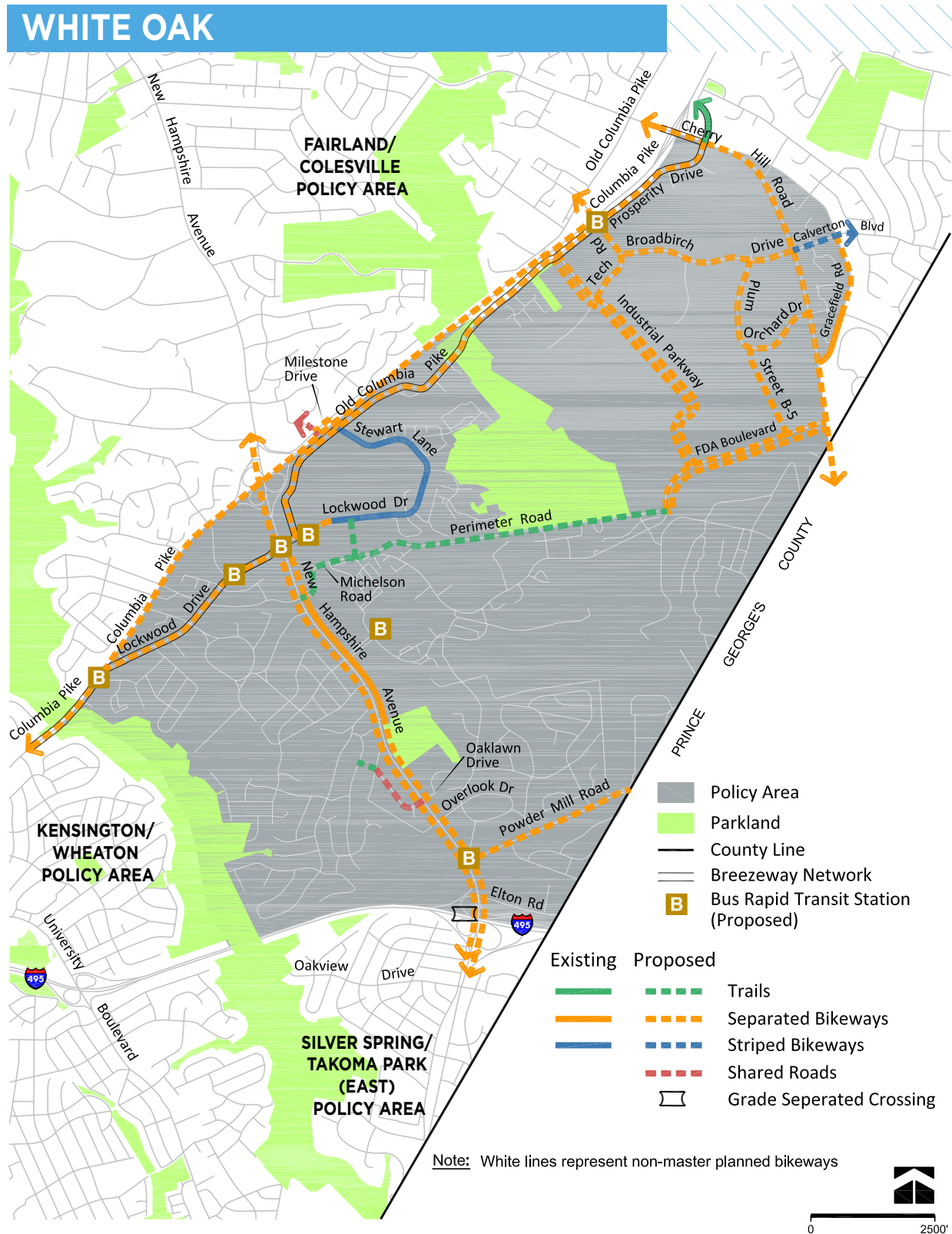


BIKEWAY	FROM	TO	FACILITY TYPE	BIKEWAY TYPE
CITY OF ROCKVILLE TO FRIENDSHIP HEIGHTS BREEZEWAY				
Rockville Pike (MD 355)	Towne Rd	Marinelli Rd	Separated Bikeway	Separated Bike Lanes (Two-Way, West Side)
Marinelli Rd	Rockville Pike (MD 355)	Woodglen Dr	Separated Bikeway	Separated Bike Lanes (Side TBD)
Woodglen Dr	Marinelli Rd	Edson Ln	Separated Bikeway	Separated Bike Lanes (Two-Way, West Side)
POTOMAC TO VEIRS MILL ROAD BREEZEWAY				
Montrose Pkwy	Towne Rd	Railroad Tracks	Separated Bikeway	Sidepath (North Side)
WHITE FLINT TO ROCK SPRING BREEZEWAY				
Towne Rd	Montrose Pkwy	Old Georgetown Rd (MD 187)	Separated Bikeway	Separated Bike Lanes (Two-Way, East Side)
Old Georgetown Rd (MD 187)	Towne Rd	Nicholson Ln	Separated Bikeway	Sidepath (East Side)
ADDITIONAL RECOMMENDATIONS				
Bike / Ped Bridge	Nicholson Ct	Wyaconda Rd	Trail	Off-Street Trail
Bou Ave	Montrose Pkwy	Randolph Rd	Separated Bikeway	Sidepath (East Side)
Edson Ln	Woodglen Dr	Rockville Pike (MD 355)	Separated Bikeway	Separated Bike Lanes (One-Way, Both Sides)
Executive Blvd	Old Georgetown Rd (MD 187)	Woodglen Dr	Separated Bikeway	Separated Bike Lanes (Side TBD)
Marinelli Rd	Executive Blvd	Nebel St	Separated Bikeway	Separated Bike Lanes (Side TBD)
Nebel St	Randolph Rd	Nicholson Ln	Separated Bikeway	Separated Bike Lanes (One-Way, Both Sides)
Nebel St Ext	Nicholson Ln	Rockville Pike (MD 355)	Separated Bikeway	Separated Bike Lanes (One-Way, Both Sides)
Neighborhood Connector	Rokeby Ave	White Flint Mall	Trail	Neighborhood Connector
Nicholson Ct	Nebel St Ext	Bicycle / Pedestrian Bridge	Separated Bikeway	Separated Bike Lanes (One-Way, Both Sides)
Nicholson Ln	Old Georgetown Rd (MD 187)	Nebel St	Separated Bikeway	Separated Bike Lanes (One-Way, Both Sides)
	Nebel St	Railroad Tracks	Separated Bikeway	Sidepath (Side TBD)
Old Georgetown Rd	Nebel St	Rockville Pike (MD 355)	Separated Bikeway	Separated Bike Lanes (Two-Way, South Side)
Old Georgetown Rd (MD 187)	Rockville Pike (MD 355)	Towne Rd	Separated Bikeway	Separated Bike Lanes (Two-Way, South Side)
	Towne Rd	Nicholson Ln	Separated Bikeway	Sidepath (East Side)

BIKEWAY	FROM	TO	FACILITY TYPE	BIKEWAY TYPE
Old Georgetown Rd (MD 187)	Rockville Pike (MD 355)	Towne Rd	Separated Bikeway	Separated Bike Lanes (Two-Way, North Side)
	Towne Rd	Nicholson Ln	Separated Bikeway	Sidepath (North Side)
Randolph Rd	Montrose Pkwy	Railroad Tracks	Separated Bikeway	Sidepath (South Side)
Rockville Pike (MD 355)	Towne Rd	Marinelli Rd	Separated Bikeway	Separated Bike Lanes (Two-Way, East Side)
	Marinelli Rd	North Bethesda Policy Area	Separated Bikeway	Separated Bike Lanes (Two-Way, Both Sides)
Security Ln	Rockville Pike (MD 355)	Woodglen Dr	Separated Bikeway	Separated Bike Lanes (One-Way, Both Sides)
Towne Rd	Rockville Pike (MD 355)	Montrose Pkwy	Separated Bikeway	Separated Bike Lanes (Two-Way, East Side)

THIS PAGE INTENTIONALLY LEFT BLANK

WHITE OAK



BIKEWAY	FROM	TO	FACILITY TYPE	BIKEWAY TYPE
BURTONSVILLE TO SILVER SPRING BREEZEWAY				
Prosperity Dr	Cherry Hill Rd	Tech Rd	Separated Bikeway	Sidepath (East Side)
Old Columbia Pike	Tech Rd	White Oak Shopping Center	Separated Bikeway	Sidepath (East Side)
Old Columbia Pike	White Oak Shopping Center	Lockwood Dr	Separated Bikeway	Separated Bike Lanes (Two-Way, East Side)
Lockwood Dr	Old Columbia Pike	Columbia Pike (US 29)	Separated Bikeway	Sidepath (East Side)
Columbia Pike (US 29)*	Lockwood Dr	Northwest Branch	Separated Bikeway	Sidepath (East Side)
COLESVILLE TO WHITE OAK NEIGHBORHOOD GREENWAY				
Stewart Ln	Columbia Pike (US 29)	Old Columbia Pike	Separated Bikeway	Sidepath (Side TBD)
VEIRS MILL ROAD TO WHITE OAK BREEZEWAY				
Cherry Hill Rd	Columbia Pike (US 29)	Prosperity Dr	Separated Bikeway	Separated Bike Lanes (Two-Way, South Side)
ADDITIONAL RECOMMENDATIONS				
Broadbirch Dr	Tech Rd	Cherry Hill Rd	Separated Bikeway	Separated Bike Lanes (Two-Way, South Side)
Calverton Blvd	Cherry Hill Rd	Gracefield Rd	Striped Bikeway	Conventional Bike Lane
Cherry Hill Rd	Prosperity Dr	Prince George's County	Separated Bikeway	Separated Bike Lanes (Two-Way, South Side)
Columbia Pike (US 29)	Tech Rd	Rachel Carson Greenway	Separated Bikeway	Sidepath (West Side)
FDA Blvd	Cherry Hill Rd	FDA Gate	Separated Bikeway	Separated Bike Lanes (Two-Way, Both Sides)
Gracefield Rd	Calverton Blvd	Cherry Hill Rd	Separated Bikeway	Sidepath (West Side)
Industrial Pkwy	Columbia Pike (US 29)	FDA Blvd	Separated Bikeway	Separated Bike Lanes (One-Way, Both Sides)
Lockwood Dr	Stewart Ln	White Oak Park Drwy	Striped Bikeway	Conventional Bike Lanes
	White Oak Park Drwy	Old Columbia Pike	Separated Bikeway	Sidepath (East Side)
Michelson Rd	New Hampshire Ave (MD 650)	Perimeter Rd	Trail	Off-Street Trail
Naglee Rd	Rodney Rd	New Hampshire Ave (MD 650)	Shared Road	Neighborhood Greenway

BIKEWAY	FROM	TO	FACILITY TYPE	BIKEWAY TYPE
New Hampshire Ave (MD 650)	Columbia Pike (US 29)	Lockwood Dr	Separated Bikeway	Sidepath (West Side)
	Lockwood Dr	Michelson Rd	Separated Bikeway	Separated Bike Lanes (Two-Way, Both Sides)
	Michelson Rd	Oaklawn Dr	Separated Bikeway	Sidepath (Both Sides)
	Oaklawn Dr	Overlook Dr	Separated Bikeway	Sidepath (Both Sides)
	Overlook Dr	Powder Mill Rd	Separated Bikeway	Separated Bike Lanes (Two-Way, Both Sides)
	Powder Mill Rd	Elton Rd	Separated Bikeway	Separated Bike Lanes (Two-Way, Both Sides)
	Elton Rd	I-495	Separated Bikeway	Sidepath (Both Sides)
Perimeter Rd**	Michelson Rd	FDA Blvd	Trail	Off-Street Trail
Plum Orchard Dr	Broadbirch Dr	Cherry Hill Rd	Separated Bikeway	Separated Bike Lanes (One-Way, Both Sides)
Powder Mill Rd	New Hampshire Ave (MD 650)	Prince George's County	Separated Bikeway	Sidepath (North Side)
Rodney to Royal Rd Connector	Rodney Rd	Royal Rd	Trail	Off-Street Trail
Stewart Ln	Old Columbia Pike	Lockwood Dr	Striped Bikeway	Conventional Bike Lanes
Street B-5	Plum Orchard Dr	FDA Blvd	Separated Bikeway	Separated Bike Lanes (Two-Way, North Side)
Tech Rd	Columbia Pike (US 29)	Industrial Pkwy	Separated Bikeway	Separated Bike Lanes (One-Way, Both Sides)
White Oak - FDA Connector**	Lockwood Dr	FDA	Trail	Off-Street Trail

* *Appropriate measures must be taken to minimize impacts to the former WSSC buildings. Any changes to the road cross section may require elevating the roadway out of the floodplain and reconstructing the stream channel upstream and downstream.*

** *Bikeway to be implemented along Perimeter Rd if approved by the federal government and / or through redevelopment of the adjacent multifamily dwelling units, whichever comes first.*

THIS PAGE INTENTIONALLY LEFT BLANK