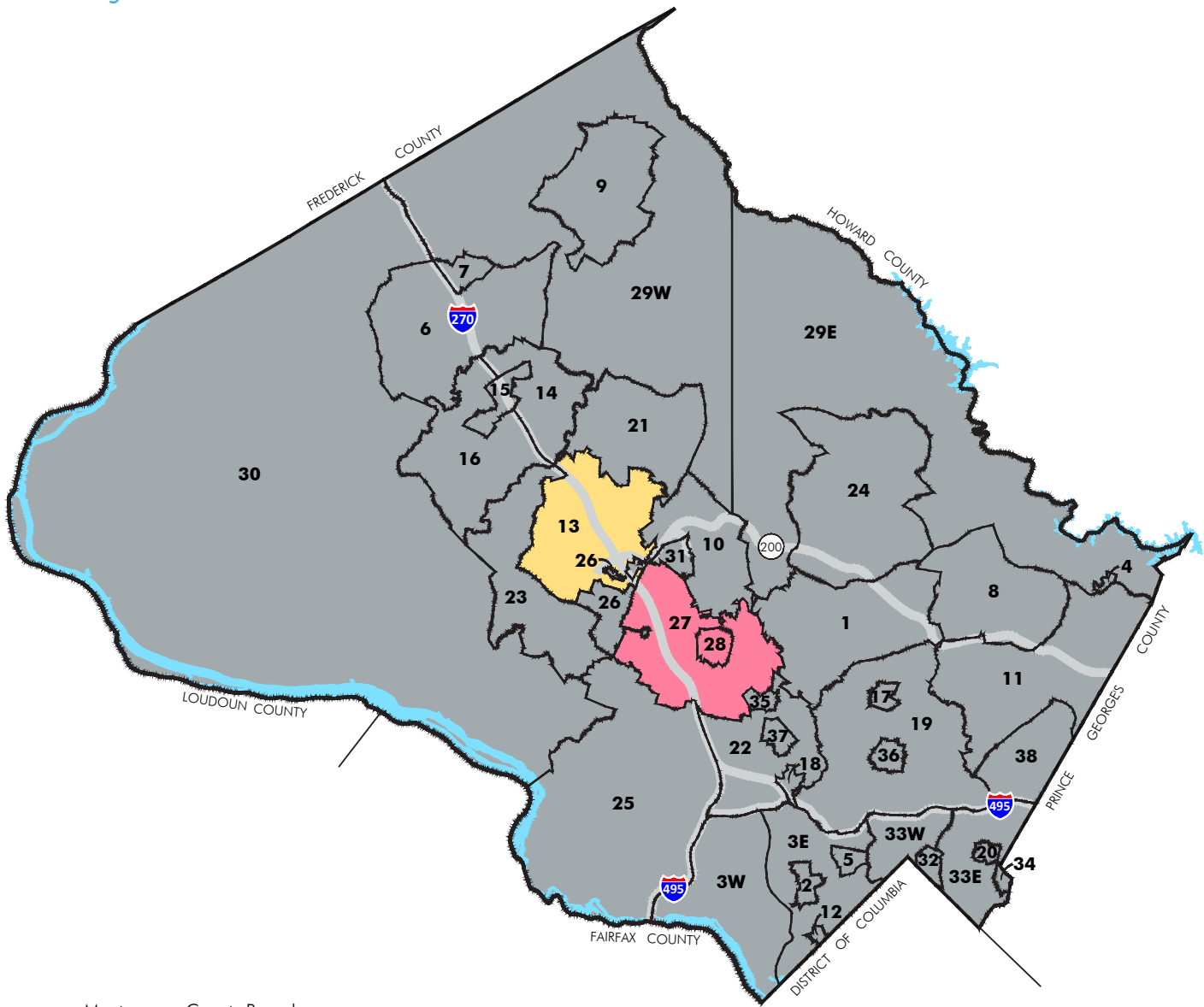


BIKEWAY RECOMMEN- DATIONS

The following section provides a detailed look at bikeway recommendations for each of the county's policy areas.



Policy Area Overview



— Montgomery County Boundary

City of Gaithersburg

City of Rockville

- 1** Aspen Hill
- 2** Bethesda CBD
- 3E** Bethesda/Chevy Chase (East)
- 3W** Bethesda/Chevy Chase (West)
- 4** Burtonsville Town Center
- 5** Chevy Chase Lake
- 6** Clarksburg
- 7** Clarksburg Town Center
- 8** Cloverly
- 9** Damascus
- 10** Derwood
- 11** Fairland/Colesville
- 12** Friendship Heights

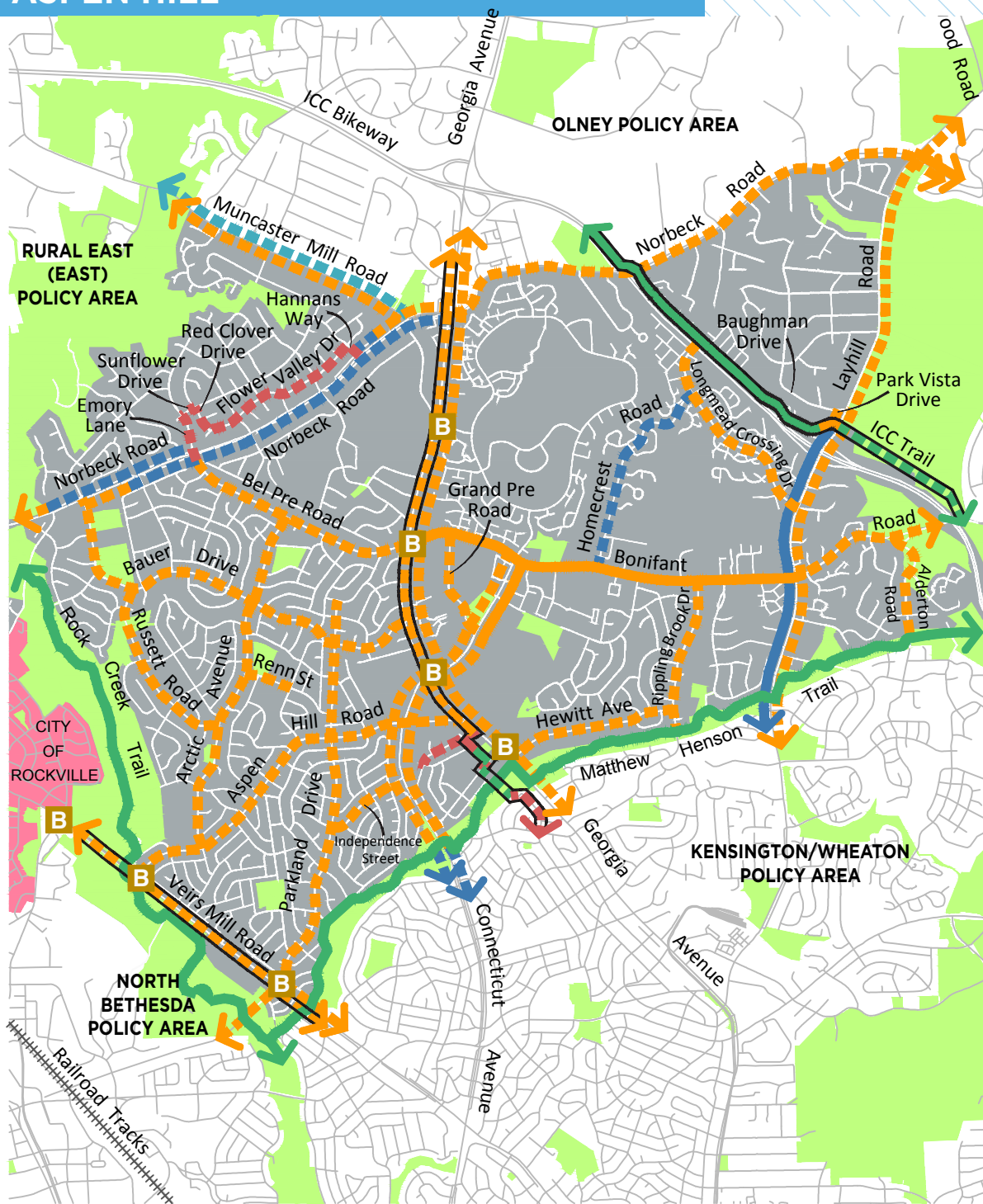
- 13** Gaithersburg City
- 14** Germantown East
- 15** Germantown Town Center
- 16** Germantown West
- 17** Glenmont
- 18** Grosvenor
- 19** Kensington/Wheaton
- 20** Long Branch
- 21** Montgomery Village/Airpark
- 22** North Bethesda
- 23** North Potomac
- 24** Olney
- 25** Potomac
- 26** R&D Village

- 27** Rockville City
- 28** Rockville Town Center
- 29E** Rural East (East)
- 29W** Rural East (West)
- 30** Rural West
- 31** Shady Grove Metro Station
- 32** Silver Spring CBD
- 33E** Silver Spring/Takoma Park (East)
- 33W** Silver Spring/Takoma Park (West)
- 34** Takoma/Langley
- 35** Twinbrook
- 36** Wheaton CBD
- 37** White Flint
- 38** White Oak



Recommendations can be viewed at MCAtlas.org/bikeplan

ASPEN HILL



Policy Area	Existing Trails	Proposed Trails
Parkland	Existing Separated Bikeways	Proposed Separated Bikeways
City of Rockville	Existing Striped Bikeways	Proposed Striped Bikeways
Bus Rapid Transit Station (Proposed)	Existing Bikeable Shoulders	Proposed Bikeable Shoulders
Breezeway Network	Existing Shared Roads	Proposed Shared Roads

Note: White lines represent non-master planned bikeways



BIKEWAY	FROM	TO	FACILITY TYPE	BIKEWAY TYPE
GEORGIA AVE NORTH BREEZEWAY				
Georgia Ave Access Road	Norbeck Rd	Bel Pre Rd	Separated Bikeway	Sidepath (West Side)
Georgia Ave	Bel Pre Rd	Wendy La	Separated Bikeway	Sidepath (West Side)
Wendy La	Loyola St	Georgia Ave	Shared Road	Neighborhood Greenway
Loyola St	Wendy La	Harmony Hill Neighborhood Park	Shared Road	Neighborhood Greenway
Harmony Hills NP Trail	Loyola St	Loyola St	Trail	Off-Street Trail
Loyola St	Harmony Hill Neighborhood Park	Ralph Rd	Shared Road	Neighborhood Greenway
Ralph Rd	Kilburn La	Loyola St	Shared Road	Neighborhood Greenway
Trail	Kilburn La	Matthew Henson Trail	Trail	Off-Street Trail
VEIRS MILL RD BREEZEWAY				
Veirs Mill Rd	Rock Creek Trail	Matthew Henson Trail	Separated Bikeway	Sidepath (South Side)
MONTROSE PARKWAY BREEZEWAY				
Montrose Parkway	Rock Creek	Veirs Mill Rd	Separated Bikeway	Sidepath (North Side)
INTERCOUNTY CONNECTOR TRAIL BREEZEWAY				
Intercounty Connector Trail	Norbeck Rd	Park Vista Ct	Trail	Off-Street Trail
Park Vista Dr	Intercounty Connector Trail	Layhill Rd	Separated Bikeway	Sidepath (North Side)
Intercounty Connector Trail	Layhill Rd	Bonifant Rd	Trail	Off-Street Trail
NORBECK RD NORTH BIKEWAY				
Norbeck Rd	City of Rockville	End of Access Rd	Separated Bikeway	Sidepath (South Side)
Norbeck Rd Access Road	End of Access Rd	Emory La	Shared Road	Contra-Flow Bike Lane
Emory La	Norbeck Rd	Sunflower Dr	Shared Road	Neighborhood Greenway
Sunflower Dr	Emory La	Red Clover Dr	Shared Road	Neighborhood Greenway
Red Clover Dr	Sunflower Dr	Flower Valley Dr	Shared Road	Neighborhood Greenway
Flower Valley Dr	Red Clover Dr	Hannans Way	Shared Road	Neighborhood Greenway

BIKEWAY	FROM	TO	FACILITY TYPE	BIKEWAY TYPE
Hannans Way	Flower Valley Dr	Norbeck Rd	Shared Road	Neighborhood Greenway
Norbeck Rd Access Road	Hannans Way	End of Access Rd	Shared Road	Contra-Flow Bike Lane
Norbeck Rd	Norbeck Rd Access Road	Layhill Rd	Separated Bikeway	Sidepath (North Side)
NORBECK RD SOUTH BIKEWAY				
Norbeck Rd	Bauer Dr	Norbeck Rd Access Road	Separated Bikeway	Sidepath (South Side)
Norbeck Rd Service Road	400' West Of Nadine Dr	Georgia Ave	Shared Road	Contra-Flow Bike Lane
CONNECTICUT AVE WEST BIKEWAY				
Connecticut Ave	Grand Pre Rd	Georgia Ave	Separated Bikeway	Separated Bike Lanes (West Side)
Connecticut Ave	Georgia Ave	Aspen Hill Rd	Separated Bikeway	Separated Bike Lanes (Two-Way, West Side)
Connecticut Ave	Aspen Hill Rd	Independence St	Separated Bikeway	Sidepath (West Side)
Connecticut Ave	Independence St	Matthew Henson Trail	Separated Bikeway	Sidepath (West Side)
CONNECTICUT AVE EAST BIKEWAY				
Connecticut Ave	Bel Pre Rd	Grand Pre Rd	Separated Bikeway	Sidepath (East Side)
Connecticut Ave	Grand Pre Rd	Georgia Ave	Separated Bikeway	Sidepath (East Side)
Connecticut Ave	Georgia Ave	Aspen Hill Rd	Separated Bikeway	Separated Bike Lanes (Two-Way, East Side)
Connecticut Ave	Aspen Hill Rd	Independence St	Separated Bikeway	Separated Bike Lanes (Two-Way, East Side)
Connecticut Ave	Independence St	Matthew Henson Trail	Separated Bikeway	Sidepath (East Side)
ADDITIONAL RECOMMENDATIONS				
Alderton Rd	Bonifant Rd	Matthew Henson Trail	Separated Bikeway	Sidepath (East Side)
Arctic Ave	Bel Pre Rd	Aspen Hill Rd	Separated Bikeway	Sidepath (Side TBD)
Aspen Hill Rd	Veirs Mill Rd	Connecticut Ave	Separated Bikeway	Sidepath (North Side)
	Connecticut Ave	Georgia Ave	Separated Bikeway	Separated Bike Lanes (Two-Way, North Side)
Bauer Dr	Norbeck Rd	Marianna Dr	Separated Bikeway	Sidepath (Side TBD)
Bel Pre Rd	Norbeck Rd	Layhill Rd	Separated Bikeway	Sidepath (South Side)

BIKEWAY	FROM	TO	FACILITY TYPE	BIKEWAY TYPE
Bonifant Rd	Layhill Rd	Intercounty Connector Trail	Separated Bikeway	Sidepath (South Side)
	Intercounty Connector Trail	Pebblestone Dr	Separated Bikeway	Sidepath (South Side)
Georgia Ave	Norbeck Rd	Matthew Henson Trail	Separated Bikeway	Sidepath (East Side)
Grand Pre Rd	Bel Pre Rd	Connecticut Ave	Separated Bikeway	Sidepath (Side TBD)
Heathfield Rd	Parkland Dr	Georgia Ave	Separated Bikeway	Sidepath (Side TBD)
Hewitt Ave	Georgia Ave	Rippling Brook Dr	Separated Bikeway	Sidepath (Side TBD)
Homecrest Rd	Longmead Crossing Dr	Bel Pre Rd	Striped Bikeway	Conventional Bike Lanes
Independence St	Parkland Dr	Connecticut Ave	Separated Bikeway	Sidepath (Side TBD)
Layhill Rd	Norbeck Rd	Baughman Dr	Separated Bikeway	Sidepath (East Side)
	Baughman Dr	Park Vista Dr	Separated Bikeway	Sidepath (Both Sides)
	Park Vista Dr	Matthew Henson Trail	Separated Bikeway and Striped Bikeway	Sidepath (East Side) and Conventional Bike Lanes
Longmead Crossing Dr	Intercounty Connector Trail	Layhill Rd	Separated Bikeway	Sidepath (North Side)
Marianna Dr	Bauer Dr	Parkland Dr	Separated Bikeway	Sidepath (Side TBD)
Matthew Henson Trail	Rock Creek Trail	Alderton Rd	Trail	Stream Valley Park Trail
	Alderton Rd	Fairland / Colesville Policy Area	Trail	Stream Valley Park Trail
Matthew Henson Trail Connector	Rippling Brook Dr	Matthew Henson Trail	Trail	Off-Street Trail
Muncaster Mill Rd	North Branch Rock Creek	Norbeck Rd	Separated Bikeway and Bikeable Shoulders	Sidepath (West Side) and Bikeable Shoulders
Palmira La	Aspen Hill Shopping Center	Wendy La	Shared Road	Neighborhood Greenway
Parkland Dr	Chesterfield Rd	Marianna Dr	Separated Bikeway	Sidepath (Side TBD)
	Marianna Dr	Veirs Mill Rd	Separated Bikeway	Sidepath (Side TBD)
Renn St	Artic Ave	Marianna Dr	Separated Bikeway	Sidepath (Side TBD)
Rippling Brook Dr	Bel Pre Rd	Matthew Henson Trail	Separated Bikeway	Sidepath (East Side)
Rock Creek Trail	Avery Rd	Veirs Mill Rd Trail Connector	Trail	Stream Valley Park Trail
Russett Rd	Bauer Dr	Artic Ave	Separated Bikeway	Sidepath (East Side)

BIKEWAY	FROM	TO	FACILITY TYPE	BIKEWAY TYPE
Veirs Mill Rd	Parkland Dr	Matthew Henson Trail	Separated Bikeway	Sidepath (North Side)
Wendy La	Palmira La	Loyola St	Shared Road	Neighborhood Greenway

THIS PAGE INTENTIONALLY LEFT BLANK

BETHESDA CBD



Policy Area	Existing	Proposed	Trails
Parkland	Separated Bikeways	Striped Bikeways	Shared Roads
Metrorail Station	Grade Separated Crossing	Bicycle Parking Station	
Bus Rapid Transit Station (Proposed)			
Purple Line Station (Proposed)			
Breezeway Network			

Note: White lines represent non-master planned bikeways



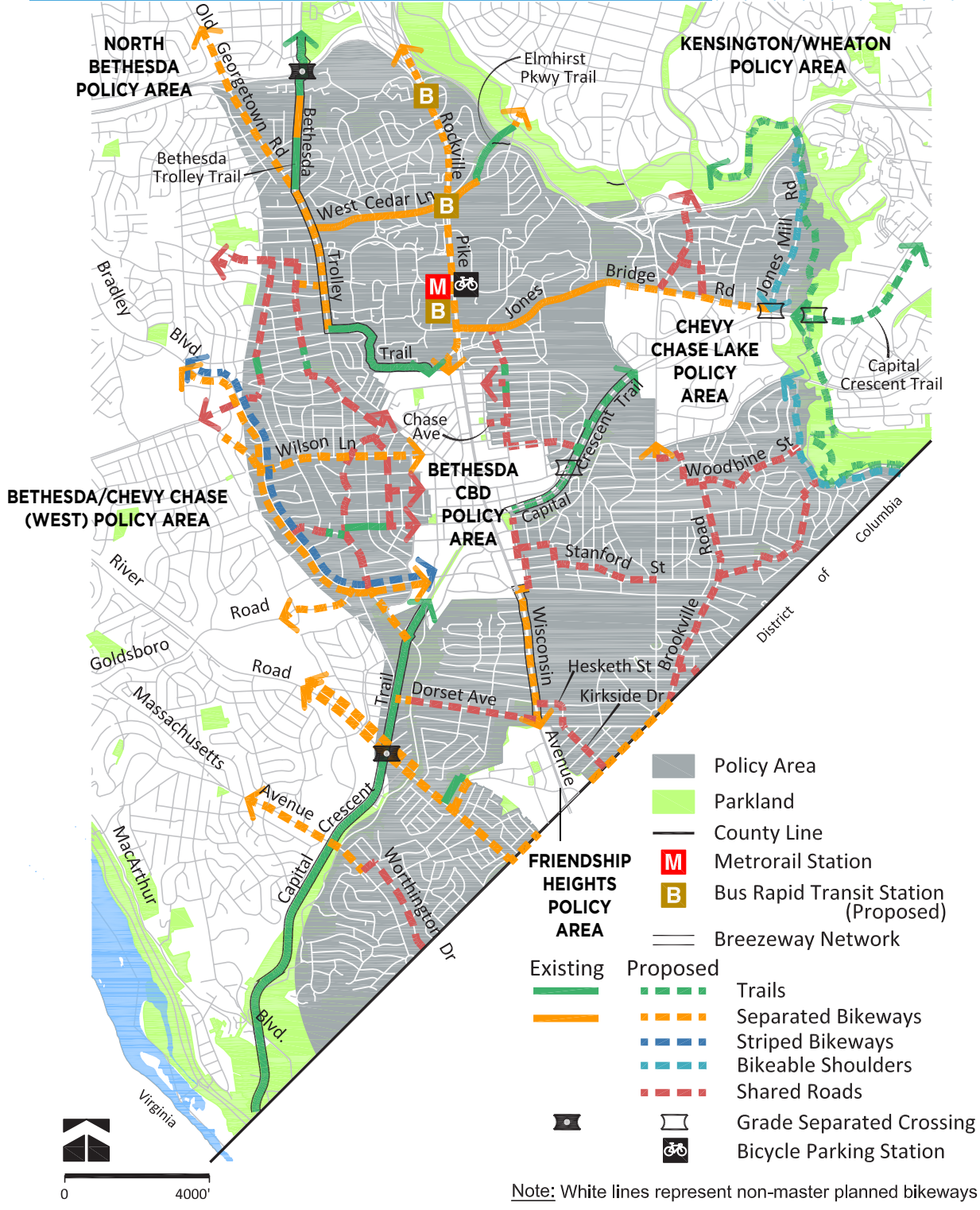
STREET	FROM	TO	FACILITY TYPE	BIKEWAY TYPE
CAPITAL CRESCENT TRAIL BREEZEWAY				
Capital Crescent Trail	Kenwood Forest La	Woodmont Ave	Trail	Off-Street Trail
Capital Crescent Trail (Tunnel Route)	Woodmont Ave	47th St	Trail	Off-Street Trail
Capital Crescent Trail	47th St	Pearl St	Trail	Off-Street Trail
MD 355 SOUTH BREEZEWAY				
Bethesda Trolley Trail	NIH Property Line	Battery La	Trail	Off-Street Trail
Battery La	Bethesda Trolley Trail	Wisconsin Ave	Separated Bikeway	Separated Bike Lanes (Two-Way, North Side)
Woodmont Ave	Battery La	Wisconsin Ave	Separated Bikeway	Separated Bike Lanes*
ADDITIONAL RECOMMENDATIONS				
46th St	Elm St	Walsh Ave	Shared Road	Neighborhood Greenway
Arlington Rd	Old Georgetown Rd	Bradley Blvd	Separated Bikeway	Separated Bike Lanes*
Battery La	Old Georgetown Rd	Wisconsin Ave	Separated Bikeway	Separated Bike Lanes(Two-Way, Side TBD)
Bethesda Trolley Trail	Battery La	Rugby Ave	Trail	Off-Street Trail
Bradley Blvd	Fairfax Rd	Wisconsin Ave	Separated Bikeway	Separated Bike Lanes(Two-Way, East Side)
Bradley La	Wisconsin Ave	West Ave	Separated Bikeway	Separated Bike Lanes(Two-Way, North Side)
Capital Crescent Trail (Surface Route)	Woodmont Ave	Wisconsin Ave	Separated Bikeway	Separated Bike Lanes (Two-Way, North Side)
	Wisconsin Ave	47th St	Separated Bikeway	Separated Bike Lanes (Two-Way, South Side)
	Willow La	Elm St	Separated Bikeway	Sidepath (East Side)
Cheltenham Dr	Wisconsin Ave	Tilbury St	Separated Bikeway	Separated Bike Lanes
Chelton Rd	Sleaford Rd	East-West Hwy	Striped Bikeway	Conventional Bike Lanes
East-West Hwy	Wisconsin Ave	Montgomery Ave	Separated Bikeway	Separated Bike Lanes (Two-Way, Side TBD)
Edgemoor La	Beverly Rd	Arlington Rd	Shared Road	Neighborhood Greenway
	Arlington Rd	Bethesda Metrorail Station	Separated Bikeway	Separated Bike Lanes (two-way, south side)

STREET	FROM	TO	FACILITY TYPE	BIKEWAY TYPE
Elm St	Clarendon Rd	Arlington Rd	Shared Road	Neighborhood Greenway
	Arlington Rd	Wisconsin Ave	Striped Bikeway	Conventional Bike Lanes
Leland St	Wisconsin Ave	46th St	Separated Bikeway	Separated Bike Lanes
Montgomery Ave	Wisconsin Ave	East-West Hwy	Separated Bikeway	Separated Bike Lanes (Two-Way, South Side)
Montgomery La	Woodmont Ave	Wisconsin Ave	Separated Bikeway	Separated Bike Lanes (Two-Way, South Side)
Neighborhood Connector	Chevy Chase Dr	Bethesda-Chevy Chase (East) Policy Area	Trail	Neighborhood Connector
Norfolk Ave	Rugby Ave	Woodmont Ave	Shared Road	Shared Street*
	Woodmont Ave	Wisconsin Ave	Separated Bikeway	Separated Bike Lanes (One-Way, Boh Sides)
Old Georgetown Rd	Woodmont Ave	Wisconsin Ave	Separated Bikeway	Separated Bike Lanes (Two-Way, Side TBD)
Pearl St	Sleaford Rd	Middleton La	Shared Road	Neighborhood Greenway
	Middleton La	Montgomery Ave	Separated Bikeway	Separated Bike Lanes (One-Way, Both Sides)
	Montgomery Ave	Capital Crescent Trail	Shared Road	Shared Street
Rosedale Ave	Wisconsin Ave	Tilbury St	Shared Road	Neighborhood Greenway
Sleaford Rd	Tilbury St	Chelton Rd	Shared Road	Neighborhood Greenway
St Elmo Ave	Woodmont Ave	Old Georgetown Rd	Striped Bikeway	Conventional Bike Lanes or Separated Bike Lanes
Strathmore St	Woodmont Ave	Bradley Blvd	Shared Road	Priority Shared Lanes
Trail	Bradley Blvd	Chevy Chase Dr	Trail	Neighborhood Connector
Tilbury St	Rosedale Ave	Sleaford Rd	Shared Road	Neighborhood Greenway
Walsh St	46th St	West Ave	Shared Road	Neighborhood Greenway
West Ave	Walsh Ave	Bradley La	Shared Road	Neighborhood Greenway
Waverly St	Wisconsin Ave	East-West Hwy	Striped Bikeway	Conventional Bike Lanes
Wilson La	Cordell Ave	Old Georgetown Rd	Separated Bikeway	Sidepath (North Side)
Woodmont Ave	Bethesda-Chevy Chase (East) Policy Area	Battery La	Separated Bikeway	Sidepath (West Side)

* See the Bethesda Downtown Plan

THIS PAGE INTENTIONALLY LEFT BLANK

BETHESDA - CHEVY CHASE (EAST)



STREET	FROM	TO	FACILITY TYPE	BIKEWAY TYPE
MD 355 SOUTH BREEZEWAY				
Bethesda Trolley Trail	I-495	Charles St	Trail	Off-Street Trail
	Charles St	South of Lincoln St	Separated Bikeway	Sidepath (East Side)
	Old Georgetown Rd	NIH Property Line	Trail	Off-Street Trail
SEE BETHESDA CBD POLICY AREA				
Wisconsin Ave	Bradley Blvd	Dorset Ave	Separated Bikeway	Sidepath (East Side)
	Dorset Ave	Oliver St	Separated Bikeway	Sidepath (East Side)
CAPITAL CRESCENT TRAIL BREEZEWAY				
Capital Crescent Trail	River Rd	Kenwood Forest La	Trail	Off-Street Trail
SEE BETHESDA CBD POLICY AREA				
Capital Crescent Trail	Pearl St	End of Newdale Rd	Trail	Off-Street Trail
BROOKVILLE RD - BEACH DR NEIGHBORHOOD GREENWAY				
Cummings La	Brookville Rd	Brennon La	Shared Road	Neighborhood Greenway
Brennon La	Cummings La	Shepherd St	Shared Road	Neighborhood Greenway
Shepherd St	Brennon La	Turner La	Shared Road	Neighborhood Greenway
Pomander La	Turner La	Leland St	Shared Road	Neighborhood Greenway
Leland St	Pomander La	Beach Dr	Shared Road	Neighborhood Greenway
CAPITAL CRESCENT TRAIL - BRADLEY LA NEIGHBORHOOD GREENWAY				
46th St	Elm St	Walsh St	Shared Road	Neighborhood Greenway
Walsh St	46th St	West Ave	Shared Road	Neighborhood Greenway
West Ave	Walsh St	Bradley La	Shared Road	Neighborhood Greenway
CONNECTICUT AVE - BEACH DR NEIGHBORHOOD GREENWAY				
Blackthorn St	Connecticut Ave	Glendale Rd	Shared Road	Neighborhood Greenway
Glendale Rd	Blackthorn St	Woodbine St	Shared Road	Neighborhood Greenway

STREET	FROM	TO	FACILITY TYPE	BIKEWAY TYPE
Woodbine St	Glendale Rd	Beach Dr	Shared Road	Neighborhood Greenway
JONES BRIDGE RD - EAST-WEST HIGHWAY NEIGHBORHOOD GREENWAY				
Maryland Ave	Jones Bridge Rd	Chelsea La	Shared Road	Neighborhood Greenway
Neighborhood Connector	Chelsea La	Maple Ave	Trail	Neighborhood Connector
Maryland Ave	Maple Ave	Chase Ave	Shared Road	Neighborhood Greenway
Pearl St	Chase Ave	Sleaford Rd	Shared Road	Neighborhood Greenway
MASSACHUSETTS AVE BIKEWAY				
Massachusetts Ave	Capital Crescent Trail	Baltimore Ave	Separated Bikeway	Sidepath (North Side)
Baltimore Ave	Massachusetts Ave	Worthington Dr	Shared Road	Neighborhood Greenway
Worthington Dr	Baltimore Ave	District of Columbia	Shared Road	Neighborhood Greenway
FERNWOOD RD - BATTERY LA NEIGHBORHOOD GREENWAY				
Grant St	Sonoma Rd	Roosevelt St	Shared Road	Neighborhood Greenway
Neighborhood Connector	Roosevelt St	Northfield Rd	Trail	Neighborhood Connector
Moorland La	Northfield Rd	Custer Rd	Shared Road	Neighborhood Greenway
Custer Rd	Moorland La	Lambeth Rd	Shared Road	Neighborhood Greenway
Park La	Lambeth Rd	Battery La	Shared Road	Neighborhood Greenway
WISCONSIN AVE - CONNECTICUT AVE NEIGHBORHOOD GREENWAY				
Leland St	46th St	East Ave	Shared Road	Neighborhood Greenway
East Ave	Leland St	Stanford St	Shared Road	Neighborhood Greenway
Stanford St	East Ave	Rosemary St	Shared Road	Neighborhood Greenway
Rosemary St	Stanford St	Connecticut Ave	Shared Road	Neighborhood Greenway
SONOMA RD - BRADLEY BLVD NEIGHBORHOOD GREENWAY				
Oneida La	Sonoma Rd	Greentree Rd	Shared Road	Neighborhood Greenway
Garfield St	Greentree Rd	Roosevelt St	Shared Road	Neighborhood Greenway

STREET	FROM	TO	FACILITY TYPE	BIKEWAY TYPE
Neighborhood Connector	Roosevelt St	Northfield Rd	Trail	Neighborhood Connector
Garfield St	Northfield Rd	Huntington Pkwy	Shared Road	Neighborhood Greenway
Aberdeen Pl	Huntington Pkwy	Aberdeen Rd	Shared Road	Neighborhood Greenway
Aberdeen Rd	Aberdeen Pl	Bradley Blvd	Shared Road	Neighborhood Greenway
ADDITIONAL RECOMMENDATIONS				
Battery La	Wilson La	Old Georgetown Rd	Shared Road	Neighborhood Greenway
Beach Dr	East West Hwy	District of Columbia	Bikeable Shoulders	Bikeable Shoulders
Bradley Blvd	Aberdeen Rd	Fairfax Rd	Separated Bikeway and Striped Bikeway	Sidepath (East Side) and Conventional Bike Lanes
Brookville Rd	Woodbine St	Western Ave	Shared Road	Priority Shared Lane Markings
Cedar La	Rockville Pike	Elmhirst Pkwy Trail	Separated Bikeway	Sidepath (North Side)
Chase Ave	Tilbury St	Pearl St	Shared Road	Neighborhood Greenway
Connecticut Ave	East-West Hwy	Blackthorn St	Separated Bikeway	Sidepath (East Side)
Cornish Rd	Bradley Blvd	Burling Rd	Shared Road	Neighborhood Greenway
Dorset Ave	Capital Crescent Trail	Little Falls Trail	Separated Bikeway	Sidepath (South Side)
	Little Falls Trail	Wisconsin Ave	Shared Road	Neighborhood Greenway
East Melrose St	Brookville Rd	Nevada Ave	Shared Road	Neighborhood Greenway
Edgemoor La	Exeter Rd	Beverly Rd	Shared Road	Neighborhood Greenway
Elm St	Exfair Rd	Clarendon Rd	Shared Road	Neighborhood Greenway
Elmhirst Pkwy Trail	Cedar La	Cedar La	Trail	Off-Street Trail
Exeter Rd	Wilson La	Elm St	Shared Road	Neighborhood Greenway
Glenbrook Rd	Battery La	Bradley Blvd	Shared Road	Neighborhood Greenway
Glenbrook Rd	Bradley Blvd	Little Falls Pkwy	Separated Bikeway	Sidepath (West Side)
Greentree Rd	Grant Ave	Old Georgetown Rd	Separated Bikeway	Sidepath (South Side)
Hesketh St	Wisconsin Ave	Kirkside Dr	Shared Road	Neighborhood Greenway

STREET	FROM	TO	FACILITY TYPE	BIKEWAY TYPE
Jones Bridge Rd	Wisconsin Ave	Glenbrook Pkwy	Separated Bikeway	Sidepath (North Side)
	Glenbrook Pkwy	Maryland Ave	Separated Bikeway	Sidepath (Both Sides)
	Maryland Ave	Columbia Country Club	Separated Bikeway	Sidepath (South Side)
Jones Mill Rd	Beach Dr	Jones Bridge Rd	Bikeable Shoulders	Bikeable Shoulders
Kenilworth Drwy	Kensington Pkwy	Montgomery Ave	Shared Road	Neighborhood Greenway
Kensington Pkwy	I-495	Husted Drwy	Separated Bikeway	Sidepath (East Side)
	Husted Drwy	Connecticut Ave	Separated Bikeway	Separated Bike Lanes (Two-Way, East Side)
Kirkside Dr	Hesketh St	District of Columbia	Shared Road	Neighborhood Greenway
Little Falls Pkwy	Glenbrook Rd	Capital Crescent Trail	Separated Bikeway	Sidepath (West Side)
Montgomery Ave	Kenilworth Drwy	Jones Bridge Rd	Shared Road	Neighborhood Greenway
Neighborhood Connector	Bethesda CBD Policy Area	Norwood Rd	Trail	Neighborhood Connector
Nevada Ave	East Melrose St	Western Ave	Shared Road	Neighborhood Greenway
Old Georgetown Rd	I-495	Charles St	Separated Bikeway	Sidepath (East Side)
River Rd	Capital Crescent Trail	Little Falls Pkwy	Separated Bikeway	Sidepath (West Side) and Separated Bike Lanes (East Side)
	Little Falls Pkwy	District of Columbia	Separated Bikeway	Sidepath (East Side)
Rock Creek Trail	Stoneybrook Dr	Rock Creek	Trail	Stream Valley Park Trail
Rockville Pike	I-495	Cedar La	Separated Bikeway	Sidepath (East Side)
	Cedar La	Woodmont Ave	Separated Bikeway	Sidepath (West Side)
Rosedale Ave	Tilbury St	Neighborhood Connector	Shared Road	Neighborhood Greenway
Sleaford Rd	Chelton Rd	Kentbury Dr	Shared Road	Neighborhood Greenway
Sonoma Rd	Hempstead Ave	Grant St	Shared Road	Neighborhood Greenway
W Cedar La	Bethesda Trolley Trail	Rockville Pike	Separated Bikeway	Sidepath (South Side)
Western Ave	River Rd	Cortland Rd	Separated Bikeway	Sidepath (North Side)

STREET	FROM	TO	FACILITY TYPE	BIKEWAY TYPE
Western Ave	Western Grove Urban Park	Kirkside Dr	Separated Bikeway	Separated Bike Lanes (Two-Way, North Side)
	Kirkside Dr	Chevy Chase Cir	Separated Bikeway	Sidepath (North Side)
	Chevy Chase Cir	Brookville Rd	Separated Bikeway	Sidepath (North Side)
Willard Ave	River Rd	Willard Ave Trail	Separated Bikeway	Separated Bike Lanes (One-Way, Both Sides)
Willard Ave Trail	River Rd	Willard Ave	Trail	Off-Street Trail
Wilson La	Bradley Blvd	Cordell Ave	Separated Bikeway	Sidepath (North Side)
Wisconsin Ave	Dorset Ave	Oliver St	Separated Bikeway	Sidepath (West Side)
Woodmont Ave	Rockville Pike	Bethesda CBD Policy Area	Separated Bikeway	Sidepath (West Side)

BETHESDA - CHEVY CHASE (WEST)



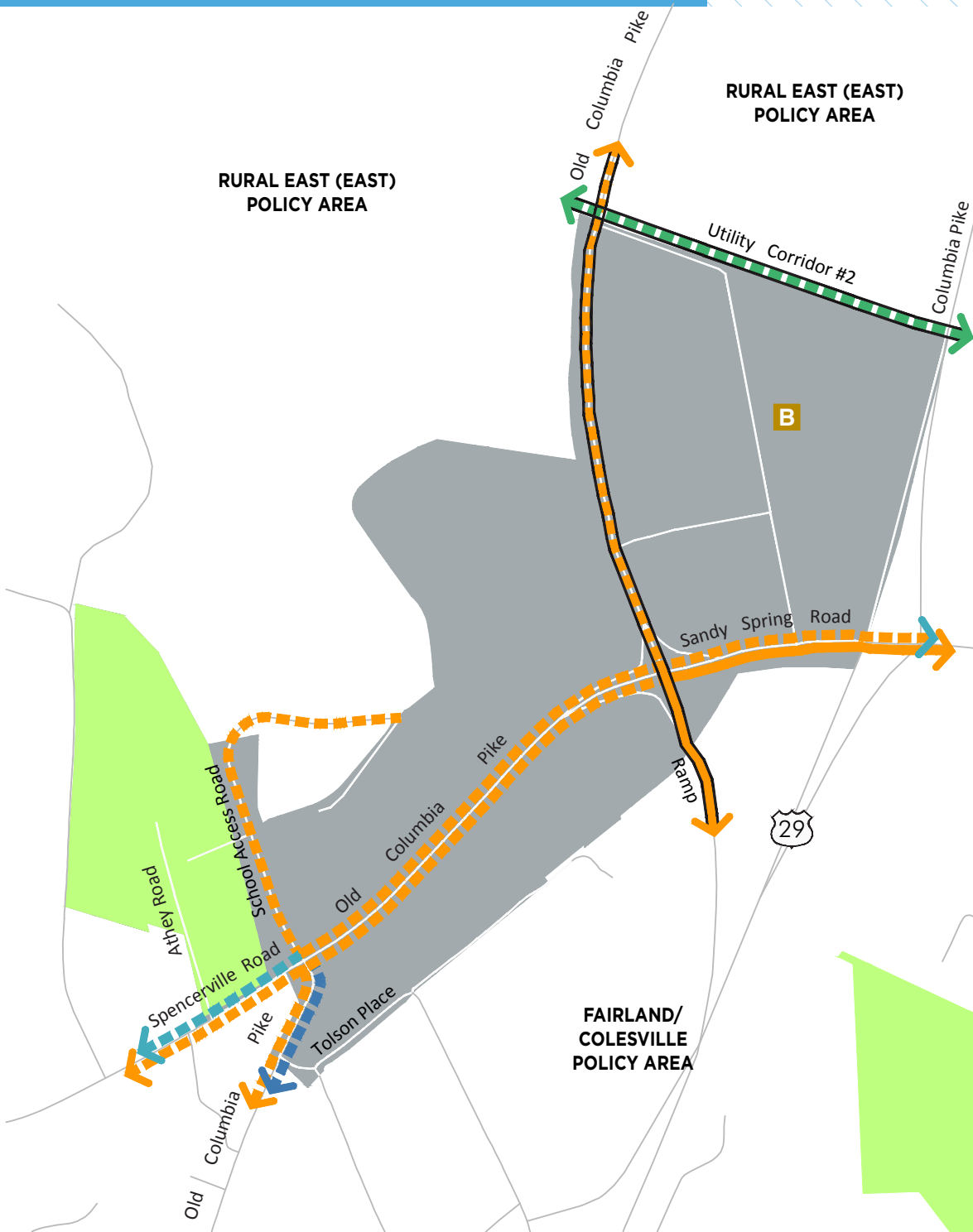
Note: White lines represent non-master planned bikeways

STREET	FROM	TO	FACILITY TYPE	BIKEWAY TYPE
CAPITAL CRESCENT TRAIL BREEZEWAY				
Capital Crescent Trail	District of Columbia	River Rd	Trail	Off-Street Trail
FERNWOOD RD - BATTERY LA NEIGHBORHOOD GREENWAY				
Marywood Rd	Fernwood Rd	Kirkdale Rd	Shared Road	Neighborhood Greenway
Kirkdale Rd	Marywood Rd	Wilmett Rd	Shared Road	Neighborhood Greenway
Wilmett Rd	Kirkdale Rd	Ewing Dr	Shared Road	Neighborhood Greenway
Ewing Dr	Wilmett Rd	Johnson Ave	Shared Road	Neighborhood Greenway
Johnson Ave	Ewing Dr	Lindale Dr	Shared Road	Neighborhood Greenway
Lindale Dr	Johnson Ave	Sonoma Rd	Shared Road	Neighborhood Greenway
Sonoma Rd	Lindale Dr	Hempstead Ave	Shared Road	Neighborhood Greenway
ADDITIONAL RECOMMENDATIONS				
Aberdeen Rd	Wilson La	Bradley Blvd	Shared Road	Neighborhood Greenway
Bradley Blvd	I-495	Aberdeen Rd	Separated Bikeway and Striped Bikeway	Sidepath (East Side) and Conventional Bike Lanes
C&O Canal Towpath	I-495	District of Columbia	Trail	Off-Street Trail
Fernwood Rd	I-495	Marywood Rd	Separated Bikeway	Sidepath (East Side)
Goldsboro Rd	MacArthur Blvd	Bradley Blvd	Separated Bikeway	Separated Bike Lanes (One-Way, Both Sides)
I-495	Virginia	Mac Arthur Blvd	Trail	Off-Street Trail
MacArthur Blvd	I-495	District of Columbia	Separated Bikeway and Bike-able Shoulders	Sidepath (West Side) and Bikeable Shoulders
Massachusetts Ave	Goldsboro Rd	Capital Crescent Trail	Separated Bikeway	Sidepath (North Side)
Persimmon Tree Rd	I-495	MacArthur Blvd	Separated Bikeway	Sidepath (West Side)
River Rd	I-495	Westbard Ave Ext	Separated Bikeway	Sidepath (Both Sides)
	Westbard Ave Ext	Capital Crescent Trail	Separated Bikeway	Sidepath (West Side) and Separated Bike Lanes (East Side)
Seven Locks Rd	I-495	Mac Arthur Blvd	Separated Bikeway and Bike-able Shoulders	Sidepath (East Side) and Bikeable Shoulders

STREET	FROM	TO	FACILITY TYPE	BIKEWAY TYPE
Westbard Ave	River Rd	Westbard Cir	Separated Bikeway	Separated Bike Lanes (One-Way, Both Sides)
	Westbard Cir	Massachusetts Ave	Separated Bikeway	Sidepath (West Side)
Wilson La	MacArthur Blvd	Bradley Blvd	Separated Bikeway	Sidepath (North Side)

THIS PAGE INTENTIONALLY LEFT BLANK

BURTONSVILLE TOWN CENTER



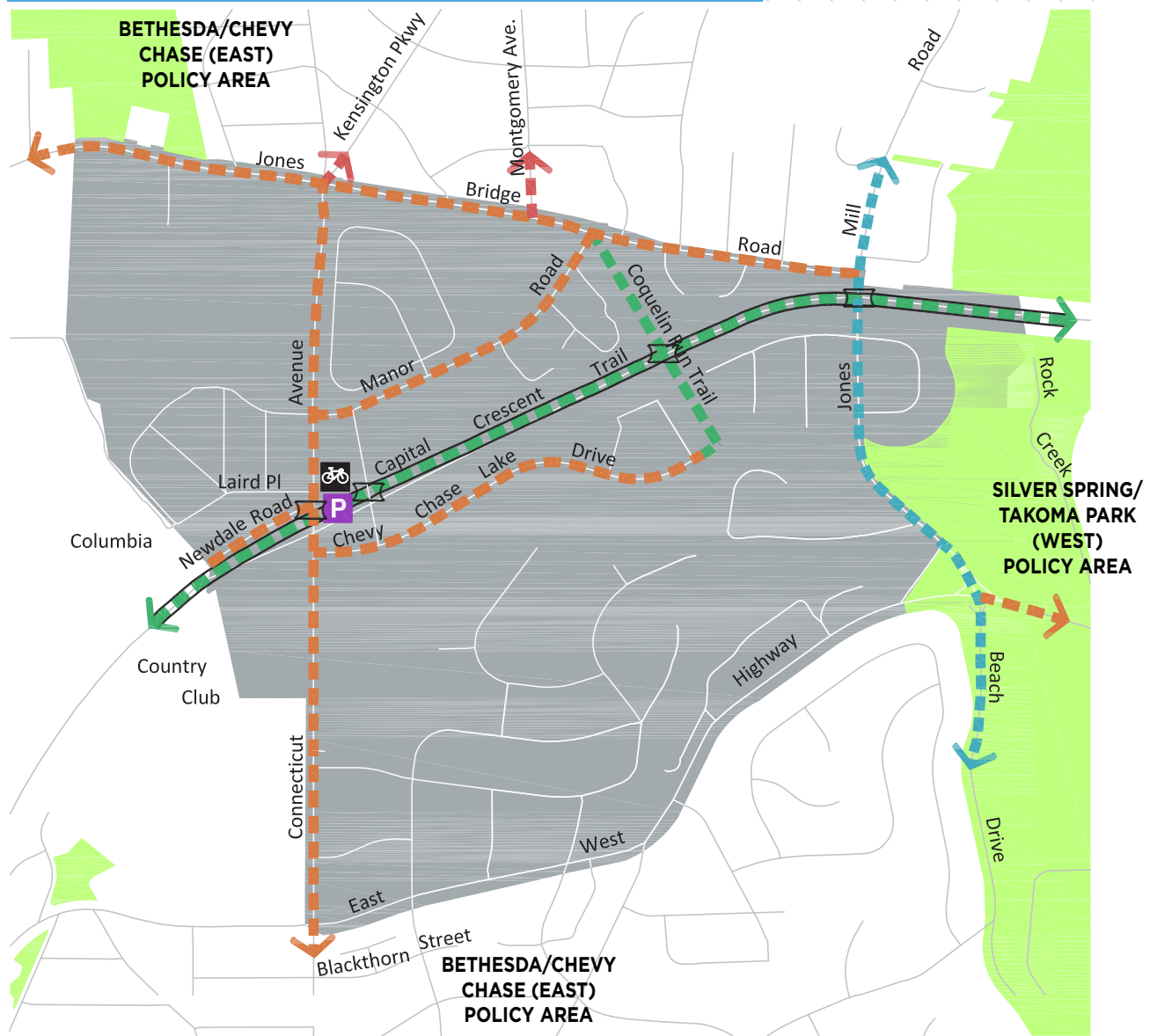
- | | | | |
|---------------------------|----------|----------|--------------------|
| Policy Area | Existing | Proposed | Trails |
| Parkland | Existing | Proposed | Separated Bikeways |
| Bus Rapid Transit Station | Existing | Proposed | Striped Bikeways |
| Breezeway Network | Existing | Proposed | Bikeable Shoulders |

Note: White lines represent non-master planned bikeways



BIKEWAY	FROM	TO	FACILITY TYPE	BIKEWAY TYPE
US 29 CORRIDOR BREEZEWAY				
Old Columbia Pike	Utility Corridor #2	Sandy Spring Rd	Separated Bikeway	Separated Bike Lanes (Two-Way, East Side)
Columbia Pike Ramp	Sandy Spring Rd	Fairland / Colesville Policy Area	Separated Bikeway	Sidepath (West Side)
ADDITIONAL RECOMMENDATIONS				
Old Columbia Pike	Sandy Spring Rd	School Access Rd	Separated Bikeway	Sidepath (South Side) and Separated Bike Lanes (North Side)
Old Columbia Pike	Spencerville Rd	Tolson Pl	Separated Bikeway and Striped Bikeway	Sidepath (West Side) and Conventional Bike Lanes
Sandy Spring Rd	Old Columbia Pike	Columbia Pike	Separated Bikeway	Sidepath (South Side) and Separated Bike Lanes (North Side)
School Access Rd	Burtonsville ES	Old Columbia Pike	Separated Bikeway	Sidepath (West Side)

CHEVY CHASE LAKE



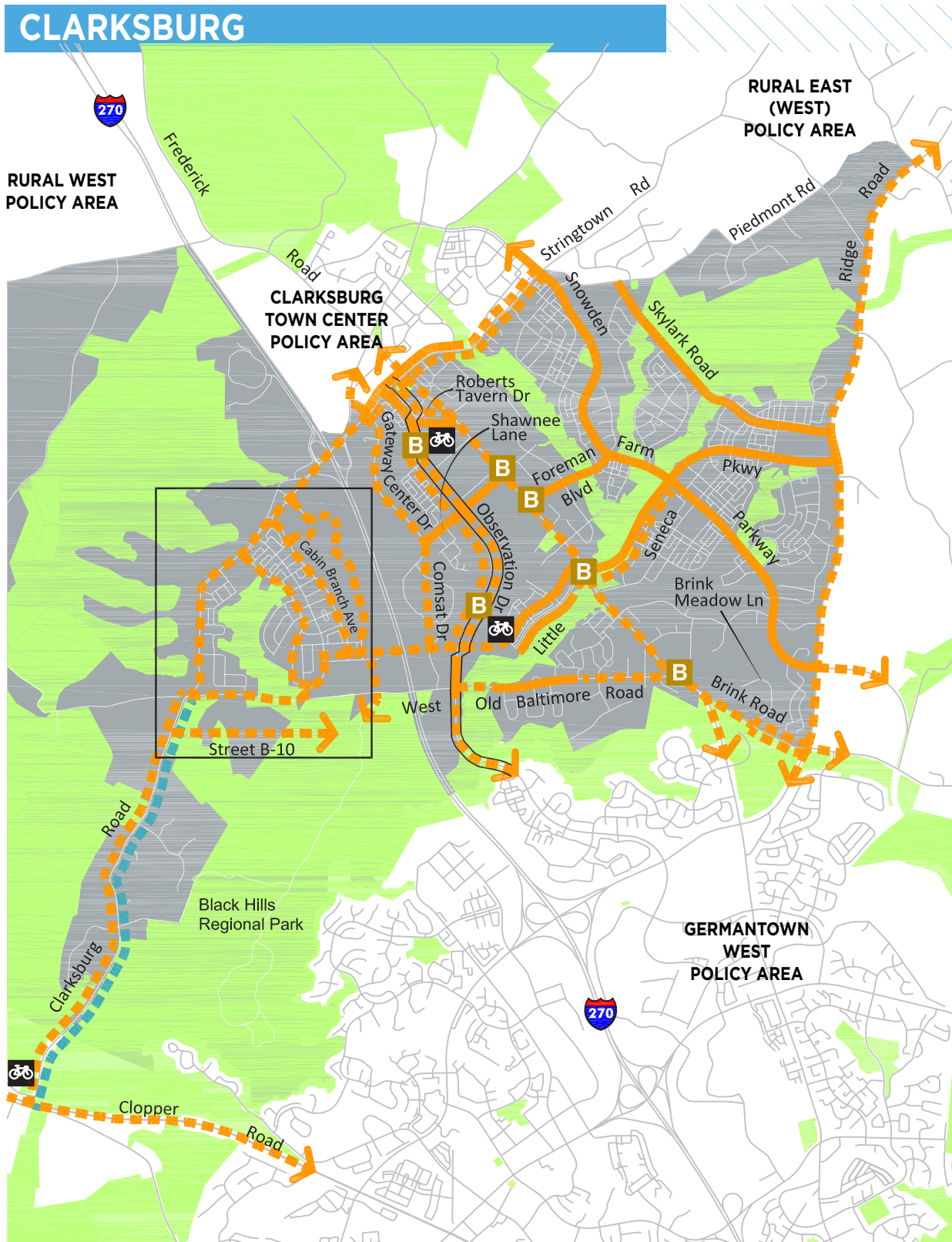
- Policy Area
 - Parkland
 - P Purple Line Station (Proposed)
 - Breezeway Network
- | Existing | Proposed |
|--|---|
| | Trails |
| | Separated Bikeways |
| | Bikeable Shoulders |
| | Shared Roads |
| | Grade Separated Crossing |
| 🚲 | 🚲 Bicycle Parking Station |

Note: White lines represent non-master planned bikeways



STREET	FROM	TO	FACILITY TYPE	BIKEWAY TYPE
CAPITAL CRESCENT TRAIL BREEZEWAY				
Capital Crescent Trail	End of Newdale Rd	Rock Creek	Trail	Off-Street Trail
ADDITIONAL RECOMMENDATIONS				
Chevy Chase Lake Dr	Connecticut Ave	Coquelin Run Trail	Separated Bikeway	Sidepath (North Side)
Connecticut Ave	Jones Bridge Rd	Manor Rd	Separated Bikeway	Sidepath (East Side)
	Manor Rd	Laird Pl	Separated Bikeway	Separated Bike Lanes (Two-Way, East Side)
	Laird Pl	Newdale Rd	Separated Bikeway	Separated Bike Lanes (Two-Way, East Side), Sidepath (West Side)
	Newdale Rd	Chevy Chase Lake Dr	Separated Bikeway	Separated Bike Lanes (Two-Way, East Side)
	Chevy Chase Lake Dr	East West Hwy	Separated Bikeway	Sidepath (East Side)
Coquelin Run Trail	Jones Bridge Rd	Chevy Chase Lake Dr	Trail	Off-Street Trail
East West Hwy	Beach Dr	Rock Creek	Separated Bikeway	Sidepath (North Side)
Jones Bridge Rd	Columbia Country Club	Jones Mill Rd	Separated Bikeway	Sidepath (South Side)
Jones Mill Rd	Jones Bridge Rd	East West Hwy	Bikeable Shoulders	Bikeable Shoulders
Manor Rd	Connecticut Ave	Jones Bridge Rd	Separated Bikeway	Sidepath (South Side)
Newdale Rd	Terminus	Connecticut Ave	Separated Bikeway	Sidepath (South Side)

CLARKSBURG

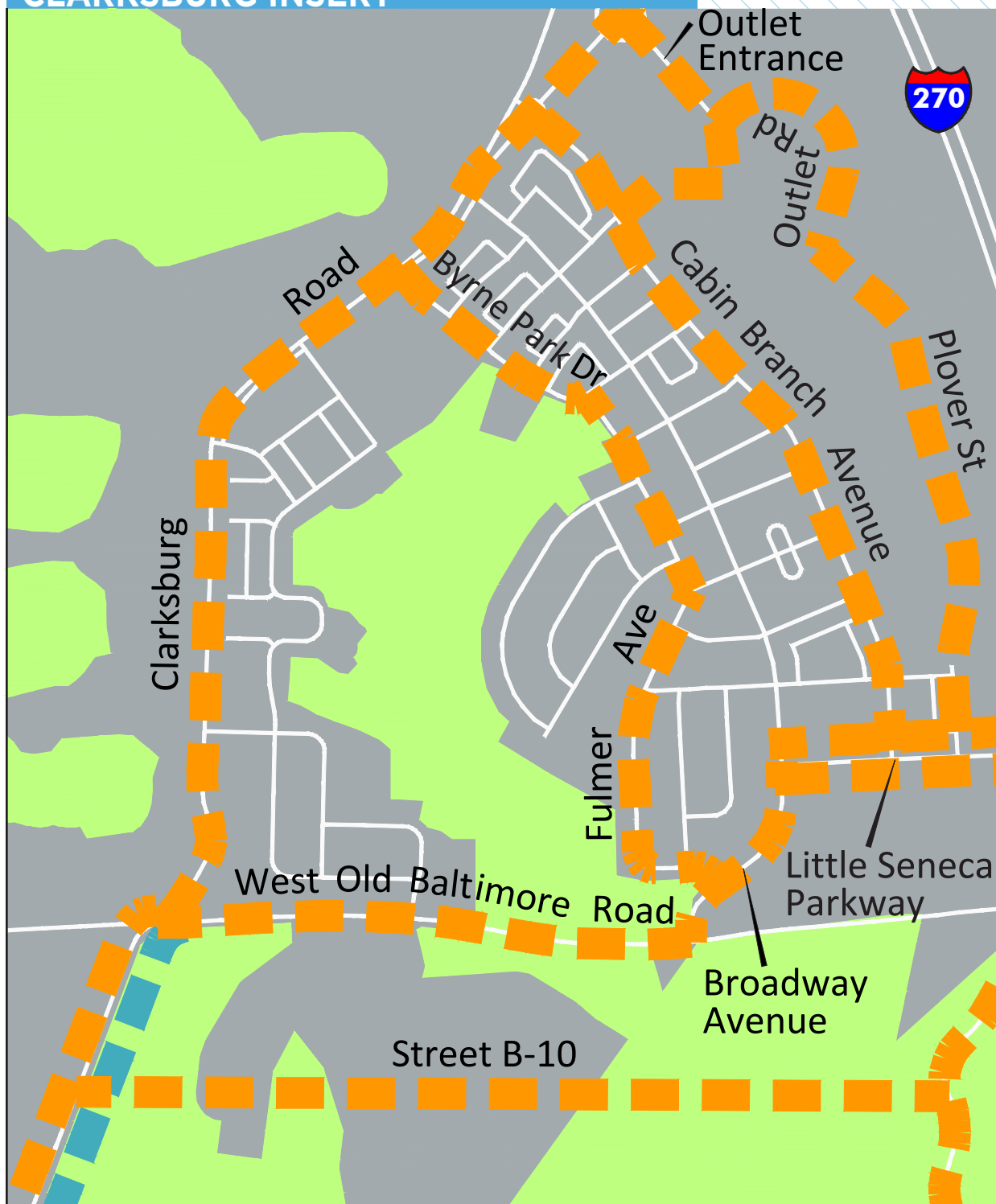


- Policy Area
- Parkland
- B Bus Rapid Transit Station (Proposed)
- Breezeway Network
- Existing
- Proposed
- Separated Bikeways
- Bikeable Shoulders
- 🚲 Bicycle Parking Station

Note: White lines represent non-master planned bikeways



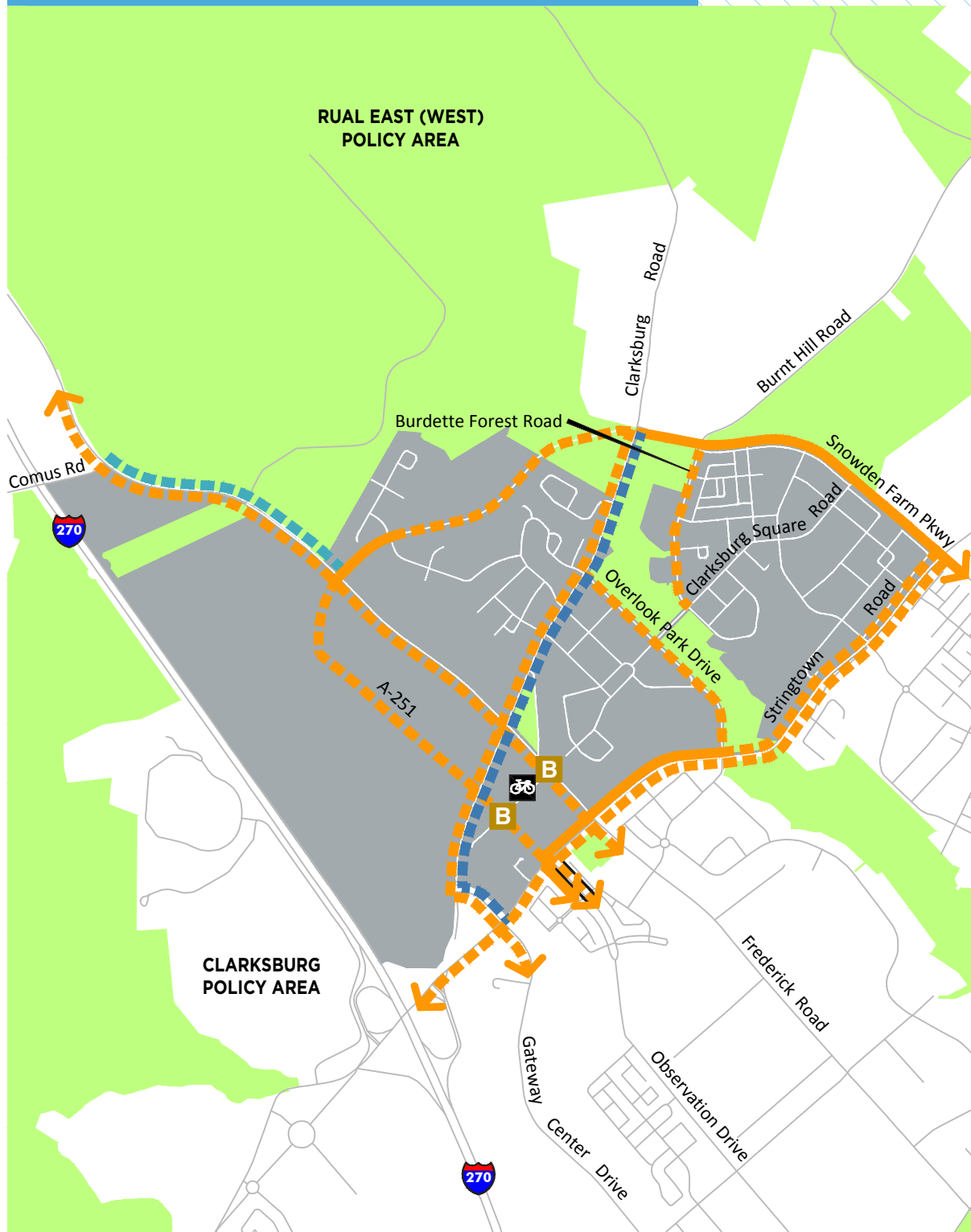
CLARKSBURG INSERT



BIKEWAY	FROM	TO	FACILITY TYPE	BIKEWAY TYPE
MD 355 NORTH BREEZEWAY				
Observation Dr Ext	Stringtown Rd	Little Seneca Creek	Separated Bikeway	Sidepath (Side TBD)
ADDITIONAL RECOMMENDATIONS				
Barnesville Rd	Boyd's MARC Station	Clopper Rd	Separated Bikeway	Sidepath (South Side)
Brink Rd	Frederick Rd	Brink Meadow La	Separated Bikeway	Sidepath (South Side)
	Brink Meadow La	Ridge Rd	Separated Bikeway	Sidepath (Both Sides)
Broadway Ave	Little Seneca Pkwy	West Old Baltimore Rd	Separated Bikeway	Sidepath (West Side)
Byrne Park Dr	Clarksburg Rd	Fulmer Ave	Separated Bikeway	Sidepath (West Side)
Cabin Branch Ave	Clarksburg Rd	Tribute Pkwy	Separated Bikeway	Sidepath (East Side)
	Tribute Pkwy	Little Seneca Pkwy	Separated Bikeway	Separated Bike Lanes (Two-Way, East Side)
Clarksburg Outlet Entrance	Clarksburg Rd	Outlet Rd	Separated Bikeway	Separated Bike Lanes (Side TBD)
Clarksburg Rd	Gateway Center Dr	West Old Baltimore Rd	Separated Bikeway	Sidepath (East Side)
	West Old Baltimore Rd	Ten Mile Creek	Separated Bikeway and Bikeable Shoulders	Sidepath (East Side) and Bikeable Shoulders
Clopper Rd	Clarksburg Rd	Little Seneca Creek	Separated Bikeway	Sidepath (East Side)
Comsat Dr	Shawnee La	Little Seneca Pkwy	Separated Bikeway	Separated Bike Lanes (Side TBD)
Foreman Blvd	Frederick Rd	Snowden Farm Pkwy	Separated Bikeway	Sidepath (South Side)
Frederick Rd	Stringtown Rd	Brink Rd	Separated Bikeway	Sidepath (West Side)
Fulmer Ave	Byrne Park Ave	Broadway Ave	Separated Bikeway	Sidepath (West Side)
Gateway Center Dr	Stringtown Rd	Shawnee La	Separated Bikeway	Sidepath (East Side)
Little Seneca Pkwy	Broadway Ave	Snowden Farm Pkwy	Separated Bikeway	Sidepath (Both Sides)
Little Seneca Pkwy	Snowden Farm Pkwy	Ridge Rd	Separated Bikeway	Sidepath (North Side)
Observation Dr	Stringtown Rd	Roberts Tavern Dr	Separated Bikeway	Sidepath (Both Sides)
Outlet Rd	Cabin Branch Ave	Plover St	Separated Bikeway	Sidepath (South Side)
Plover St	Outlet Rd	Little Seneca Pkwy	Separated Bikeway	Separated Bike Lanes (One-Way on Both Sides of Street)

BIKEWAY	FROM	TO	FACILITY TYPE	BIKEWAY TYPE
Ridge Rd	Kings Valley Rd	Brink Rd	Separated Bikeway	Sidepath (West Side)
Roberts Tavern Dr	Observation Dr	Frederick Rd	Separated Bikeway	Sidepath (Both Sides)
Shawnee La	Gateway Center Dr	Frederick Rd	Separated Bikeway	Sidepath (South Side)
Sidepath	Little Seneca Pkwy	Black Hills Regional park	Separated Bikeway	Sidepath (Side TBD)
Skylark Rd	Piedmont Rd	Ridge Rd	Separated Bikeway	Sidepath (South Side)
Snowden Farm Pkwy	Stringtown Rd	Ridge Rd	Separated Bikeway	Sidepath (South Side)
Street B-10	Clarksburg Rd	Black Hills Regional Park	Separated Bikeway	Sidepath (Side TBD)
Stringtown Rd	Snowden Farm Pkwy	Gateway Center Dr	Separated Bikeway	Sidepath (Both Sides)
West Old Baltimore Rd	Observation Dr	Frederick Rd	Separated Bikeway	Sidepath (South Side)
West Old Baltimore Rd	Clarksburg Rd	Broadway Ave	Separated Bikeway	Sidepath (North Side)

CLARKSBURG TOWN CENTER



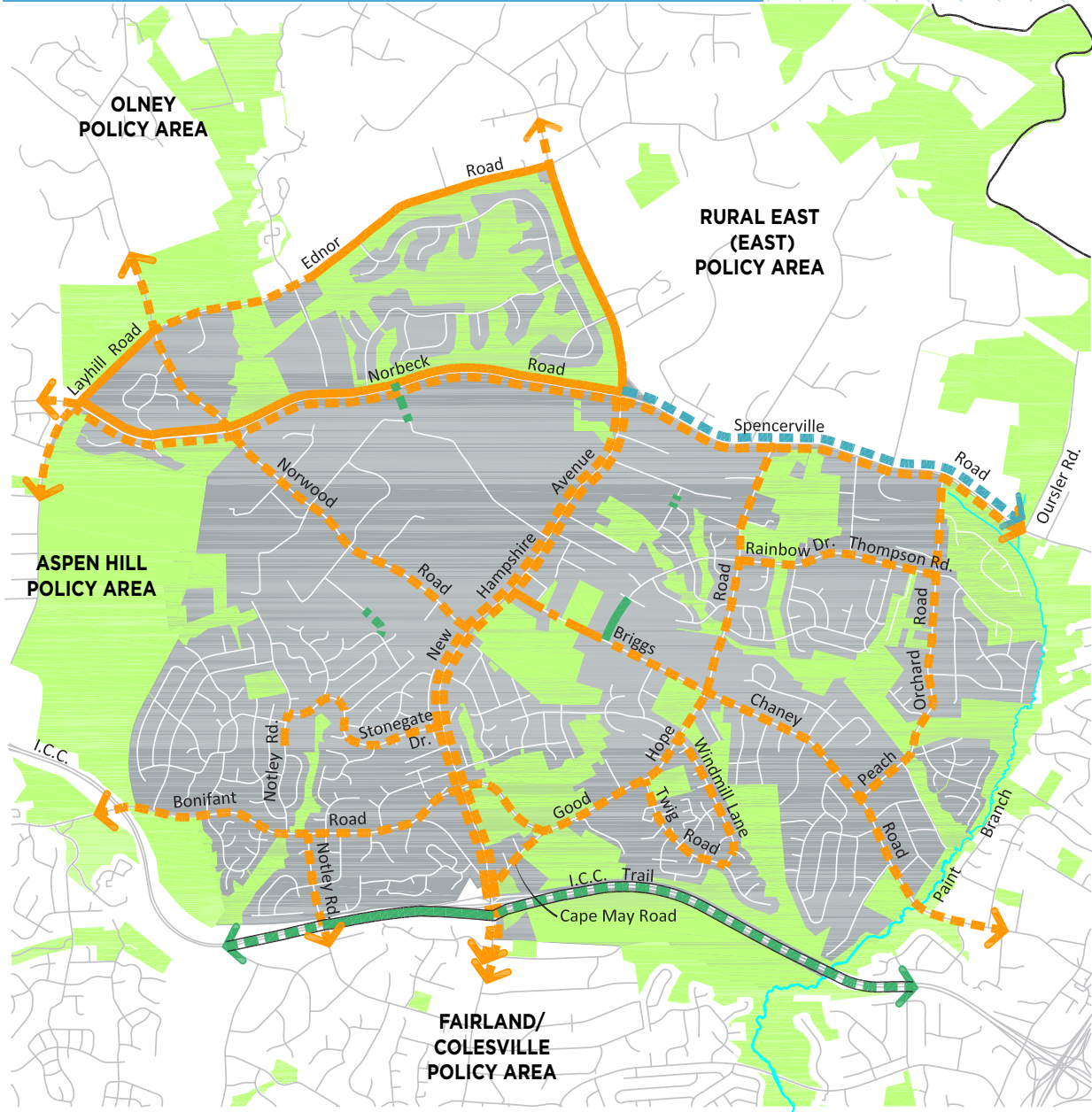
- Policy Area
- Parkland
- B Bus Rapid Transit Station (Proposed)
- Breezeway Network
- Existing
- Proposed
- Separated Bikeways
- Striped Bikeways
- Bikeable Shoulders
- 🚲 Bicycle Parking Station

Note: White lines represent non-master planned bikeways



BIKEWAY	FROM	TO	FACILITY TYPE	BIKEWAY TYPE
Burdette Forest Rd	Snowden Farm Pkwy	Clarksburg Square Rd	Separated Bikeway	Sidepath (West Side)
Clarksburg Rd	Snowden Farm Rd	Gateway Center Dr	Separated Bikeway and Striped Bikeway	Sidepath (East Side) and Conventional Bike Lanes
Frederick Rd	Comus Rd	Snowden Farm Pkwy	Separated Bikeway and Bikeable Shoulders	Sidepath (West Side) and Bikeable Shoulders
	Snowden Farm Pkwy	Stringtown Rd	Separated Bikeway	Sidepath (East Side)
Gateway Center Dr	Clarksburg Rd	Stringtown Rd	Separated Bikeway and Striped Bikeway	Sidepath (East Side) and Conventional Bike Lanes
Overlook Park Dr	Clarksburg Rd	Stringtown Rd	Separated Bikeway	Sidepath (East Side)
Snowden Farm Pkwy	Frederick Rd	Stringtown Rd	Separated Bikeway	Sidepath (South Side)
Street A-251	Frederick Rd	Stringtown Rd	Separated Bikeway	Sidepath (Side TBD)
Stringtown Rd	Snowden Farm Pkwy	Gateway Center Dr	Separated Bikeway	Sidepath (Both Sides)

CLOVERLY



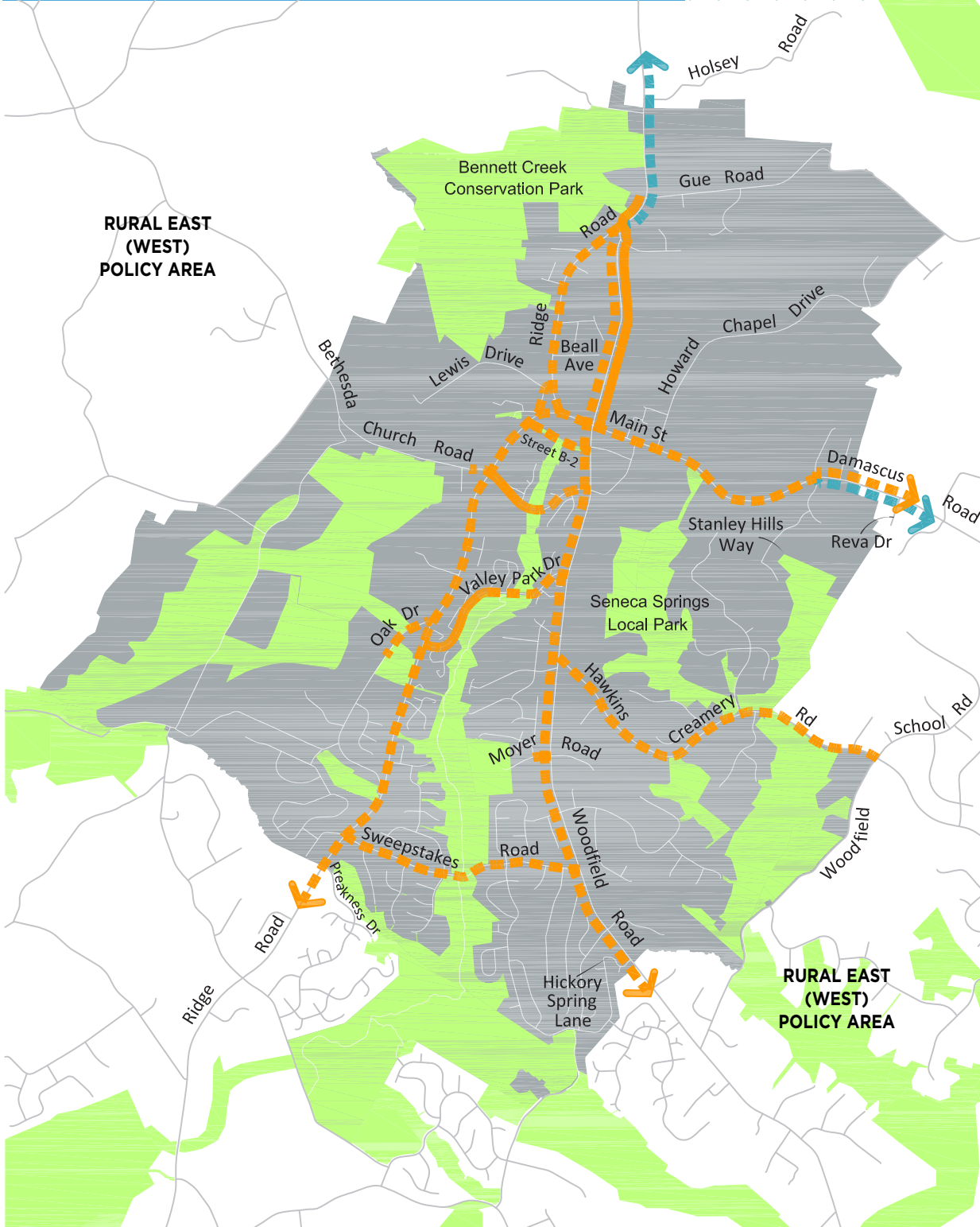
- | | | | | | | | |
|---|-------------------|---|----------|---|----------|---|--------------------|
|  | Policy Area |  | Existing |  | Proposed |  | Trails |
|  | Parkland |  | |  | |  | Separated Bikeways |
|  | County Line | | | | | | Bikeable Shoulders |
|  | Breezeway Network | | | | | | |

Note: White lines represent non-master planned bikeways



BIKEWAY	FROM	TO	FACILITY TYPE	BIKEWAY TYPE
INTERCOUNTY CONNECTOR TRAIL BREEZEWAY				
Bonifant Rd	Intercounty Connector Trail	Notley Rd	Separated Bikeway	Sidepath (South Side)
Notley Rd	Bonifant Rd	Intercounty Connector	Separated Bikeway	Sidepath (East Side)
SEE FAIRLAND-COLESVILLE POLICY AREA				
Intercounty Connector Trail	New Hampshire Ave	Fairland-Colesville Policy Area	Trail	Off-Street Trail
ADDITIONAL RECOMMENDATIONS				
Bonifant Rd	Intercounty Connector Trail	New Hampshire Ave	Separated Bikeway	Sidepath (South Side)
Briggs Chaney Rd	New Hampshire Ave	Paint Branch	Separated Bikeway	Sidepath (North Side)
Cape May Rd	Good Hope Rd	New Hampshire Ave	Separated Bikeway	Sidepath (South Side)
Ednor Rd	New Hampshire Ave	Norwood Rd	Separated Bikeway	Sidepath (East Side)
Good Hope Rd	New Hampshire Ave	Spencerville Rd	Separated Bikeway	Sidepath (East Side)
Layhill Rd	Norwood Rd	Norbeck Rd	Separated Bikeway	Sidepath (East Side)
New Hampshire Ave	Ednor Rd	Norbeck Rd	Separated Bikeway	Sidepath (West Side)
	Norbeck Rd	Intercounty Connector Trail	Separated Bikeway	Sidepath (Both Sides)
Norbeck Rd	Layhill Rd	New Hampshire Ave	Separated Bikeway	Sidepath (Both Sides)
Norwood Rd	Layhill Rd	New Hampshire Ave	Separated Bikeway	Sidepath (East Side)
Notley Rd	Stonegate Dr	Stonegate Elementary School	Separated Bikeway	Sidepath (East Side)
Peach Orchard Rd	Spencerville Rd	Briggs Chaney Rd	Separated Bikeway	Sidepath (Side TBD)
Rainbow Dr	Good Hope Rd	Thompson Rd	Separated Bikeway	Sidepath (South Side)
Spencerville Rd	New Hampshire Ave	Oursler Rd	Separated Bikeway and Bikeable Shoulder	Sidepath (North Side) and Bikeable Shoulder
Stonegate Dr	Notley Rd	New Hampshire Ave	Separated Bikeway	Sidepath (Side TBD)
Thompson Rd	Rainbow Dr	Peachtree Rd	Separated Bikeway	Sidepath (South Side)
Twig Rd	Good Hope Rd	Windmill La	Separated Bikeway	Sidepath (Side TBD)
Windmill La	Good Hope Rd	Twig Rd	Separated Bikeway	Sidepath (Side TBD)

DAMASCUS



Policy Area
 Parkland

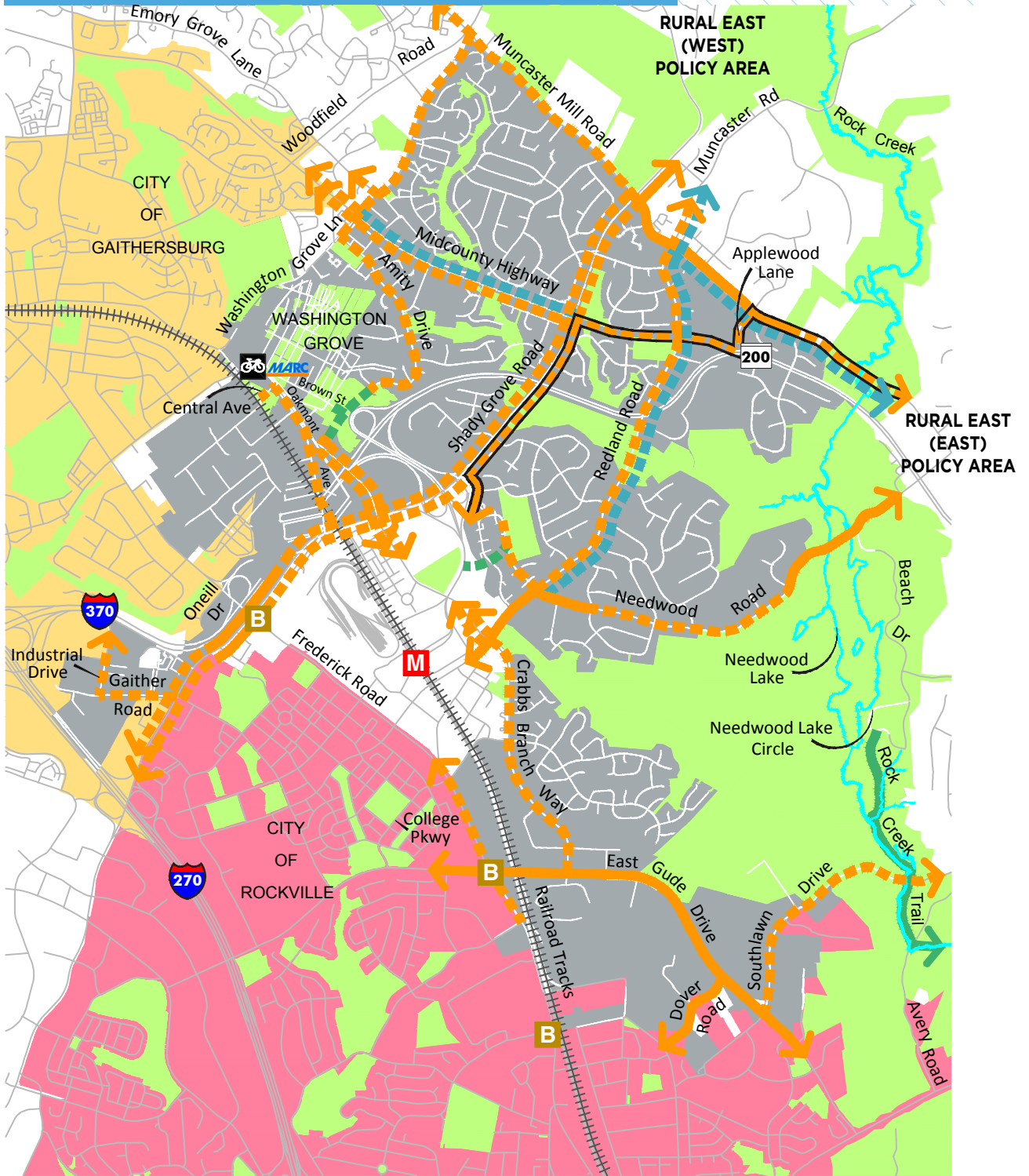
Existing Proposed
 Separated Bikeways
 Bikeable Shoulders

Note: White lines represent non-master planned bikeways



BIKEWAY	FROM	TO	FACILITY TYPE	BIKEWAY TYPE
Bethesda Church Rd	Damascus Elementary School	Ridge Rd	Separated Bikeway	Sidepath (North Side)
	Ridge Rd	Woodfield Rd	Separated Bikeway	Sidepath (South Side)
Damascus Rd	Howard Chapel Dr	Stanley Hills Way	Separated Bikeway	Sidepath (South Side)
	Stanley Hills Way	Reva Dr	Separated Bikeway and Bikeable Shoulders	Sidepath (South Side) and Bikeable Shoulders
Hawkins Creamery Rd	Woodfield Rd	Woodfield School Rd	Separated Bikeway	Sidepath (Side TBD)
High Corner St	Ridge Rd	Lewis Dr	Separated Bikeway	Separated Bike Lanes (Two-Way, North Side)
Lewis Dr	High Corner St	Main St	Separated Bikeway	Separated Bike Lanes (Two-Way, West Side)
Main St	Lewis Dr	Woodfield Rd	Separated Bikeway	Separated Bike Lanes (Two-Way, South Side)
	Woodfield Rd	Howard Chapel Dr	Separated Bikeway	Sidepath (South Side)
Moyer Rd	Clearspring Elementary School	Woodfield Rd	Separated Bikeway	Sidepath or Separated Bike Lanes (South Side)
Oak Dr	Ridge Rd	John T Baker Middle School	Separated Bikeway	Sidepath (West Side)
Ridge Rd	Rural East Policy Area	Gue Rd	Bikeable Shoulders	Bikeable Shoulders
	Gue Rd	Woodfield Rd	Separated Bikeway and Bikeable Shoulders	Sidepath (East Side) and Bikeable Shoulders
	Woodfield Rd	Main St	Separated Bikeway	Sidepath (East Side)
	Beall Ave	Main St	Separated Bikeway	Separated Bike Lanes (East Side)
Ridge Rd	Main St	Bethesda Church Rd	Separated Bikeway	Separated Bike Lanes (Two-Way, East Side)
	Bethesda Church Rd	Oak Dr	Separated Bikeway	Sidepath (East Side)
	Oak Dr	Preakness Dr	Separated Bikeway	Sidepath (West Side)
Street B-2	Ridge Rd	Woodfield Rd	Separated Bikeway	Sidepath (South Side)
Sweepstakes Rd	Ridge Rd	Woodfield Rd	Separated Bikeway	Sidepath (South Side)
Valley Park Dr	Ridge Rd	Woodfield Rd	Separated Bikeway	Sidepath (North Side)
Woodfield Rd	Ridge Rd	Beall Ave	Separated Bikeway	Sidepath (Both Sides)
	Beall Ave	Main St	Separated Bikeway	Sidepath (East Side) and Separated Bike Lanes (West Side)
	Main St	Hickory Spring La	Separated Bikeway	Sidepath (West Side)

DERWOOD



Policy Area	Existing	Proposed	
Parkland	Trails	Trails	
City of Gaithersburg	Separated Bikeways	Separated Bikeways	
City of Rockville	Bikeable Shoulders	Bikeable Shoulders	
Metro Rail Station	Shared Roads	Shared Roads	
Bus Rapid Transit Station (Proposed)	Bicycle Parking Station	Bicycle Parking Station	
MARC Station			
Breezeway Network			

Note: White lines represent non-master planned bikeways

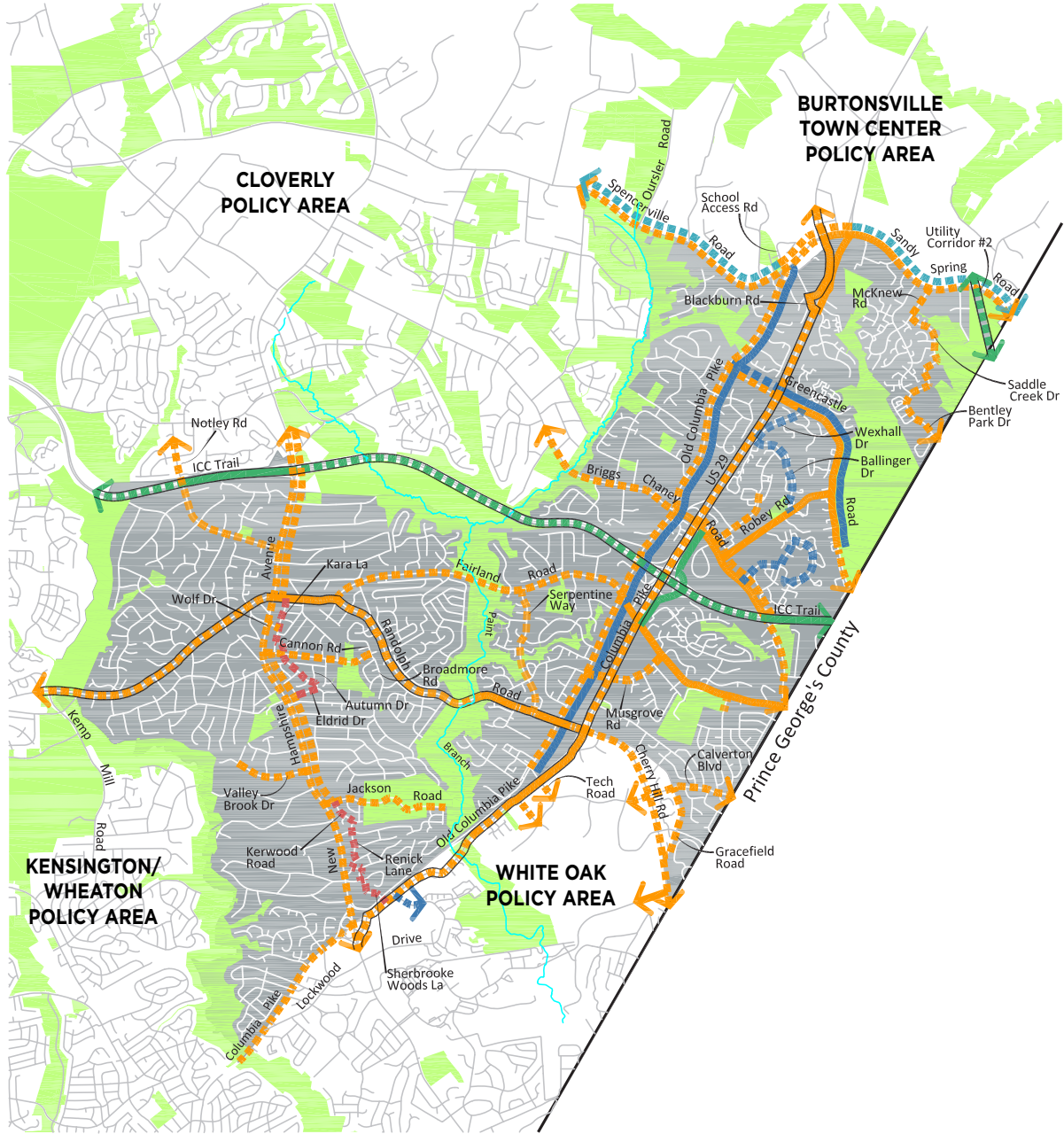
0 3400'

BIKEWAY	FROM	TO	FACILITY TYPE	BIKEWAY TYPE
INTERCOUNTY CONNECTOR TRAIL BREEZEWAY				
Shady Grove Rd	Shady Grove Access Rd	Midcounty Hwy	Separated Bikeway	Sidepath (South Side)
Midcounty Hwy	Shady Grove Rd	Applewood La	Separated Bikeway	Sidepath (Side TBD)
Applewood La	Midcounty Hwy	Muncaster Mill Rd	Separated Bikeway	Sidepath (East Side)
Muncaster Mill Rd	Applewood La	Rock Creek	Separated Bikeway and Bikeable Shoulders	Sidepath (West Side) and Bikeable Shoulders
ADDITIONAL RECOMMENDATIONS				
Amity Dr	Washington Grove La	Piedmont Crossing LP Trail	Separated Bikeway	Sidepath (North Side)
Crabbs Branch Way	Redland Rd	East Gude Dr	Separated Bikeway	Sidepath (West Side)
Crabbs Branch Way	Northern Terminus	Shady Grove Rd	Separated Bikeway	Sidepath (Both Sides)
East Gude Dr	Frederick Ave	Southlawn La	Separated Bikeway	Sidepath (West Side)
Frederick Rd	O'Neill Dr	Shady Grove Rd	Separated Bikeway	Sidepath (Both Sides)
Frederick Rd	Paramount Dr	College Pkwy	Separated Bikeway	Sidepath (East Side)
Gaither Rd	Industrial Dr	Shady Grove Rd	Separated Bikeway	Sidepath (Side TBD)
Industrial Dr	City of Gaithersburg	Gaither Rd	Separated Bikeway	Sidepath (Side TBD)
Midcounty Hwy	Washington Grove La	Shady Grove Rd	Separated Bikeway and Bikeable Shoulders	Sidepath (Sde TBD) and Bikeable Shoulders
Muncaster Mill Rd	Woodfield Rd	Muncaster Rd	Separated Bikeway	Sidepath (West Side)
Muncaster Mill Rd	Muncaster Rd	Rock Creek	Separated Bikeway and Bikeable Shoulders	Sidepath (West Side) and Bikeable Shoulders
Needwood Rd	Keyport Ter	Redland Rd	Separated Bikeway	Sidepath (East Side)
	Redland Rd	Beach Dr	Separated Bikeway	Sidepath (South Side)
Oakmont Ave	Central Ave	Shady Grove Rd	Separated Bikeway	Sidepath (East Side)
Piedmont Crossing LP Trail	Amity Dr	Crabbs Branch Way	Trail	Off-Street Trail
Piedmont Crossing LP Trail	Brown St	Crabbs Branch Way	Trail	Off-Street Trail
Redland Rd	Muncaster Mill Rd	Needwood Rd (North)	Separated Bikeway and Bikeable Shoulders	Sidepath (North Side) and Bikeable Shoulders
	Needwood Rd (North)	Needwood Rd (South)	Separated Bikeway and Bikeable Shoulders	Sidepath (North Side)

BIKEWAY	FROM	TO	FACILITY TYPE	BIKEWAY TYPE
Rock Creek Trail	Needwood Lake Cir	Avery Rd	Trail	Stream Valley Park Trail
Shady Grove Rd	City of Rockville	Muncaster Mill Rd	Separated Bikeway	Sidepath (Both Sides)
Southlawn La	Rock Creek Trail	East Gude Dr	Separated Bikeway	Sidepath (Side TBD)
Washington Grove La	Mineral Springs Dr	Emory Grove Rd	Separated Bikeway	Sidepath (West Side)

THIS PAGE INTENTIONALLY LEFT BLANK

FAIRLAND-COLESVILLE



Policy Area	Existing	Proposed	
Parkland	Trails	Trails	Trails
County Line	Separated Bikeways	Separated Bikeways	Separated Bikeways
Breezeway Network	Striped Bikeways	Striped Bikeways	Striped Bikeways
	Bikeable Shoulders	Bikeable Shoulders	Bikeable Shoulders
	Shared Roads	Shared Roads	Shared Roads

Note: White lines represent non-master planned bikeways

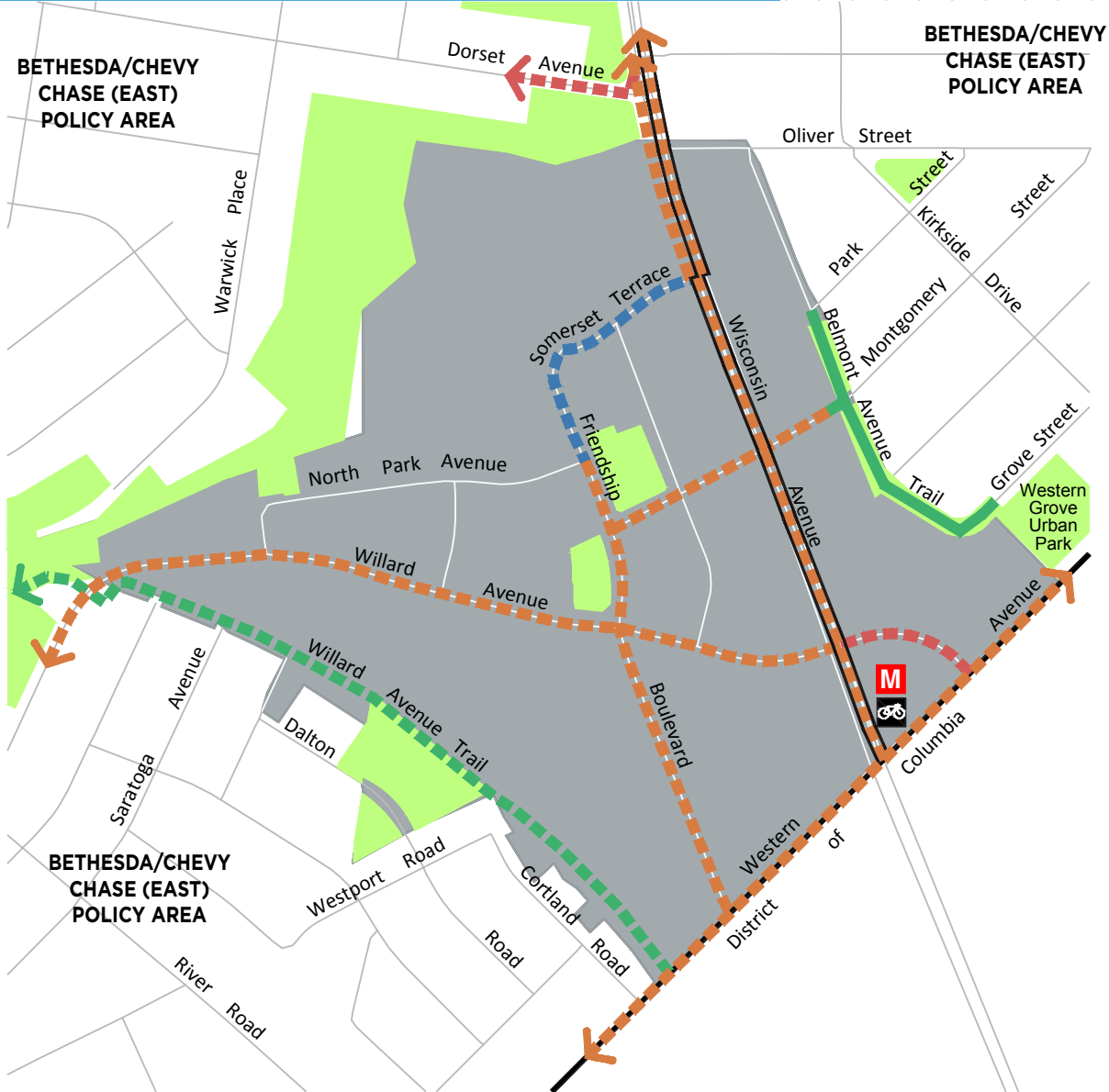


BIKEWAY	FROM	TO	FACILITY TYPE	BIKEWAY TYPE
INTERCOUNTY CONNECTOR TRAIL BREEZEWAY				
Intercounty Connector Trail	Notley Rd	New Hampshire Ave	Trail	Off-Street Trail
SEE CLOVERLY POLICY AREA				
Intercounty Connector Trail	Cloverly Policy Area	Prince George's County	Trail	Off-Street Trail
US 29 CORRIDOR BREEZEWAY				
Columbia Pike	Burtonsville Town Center Policy Area	Blackburn Rd	Separated Bikeway	Sidepath (West Side)
Columbia Pike	Blackburn Rd	Tech Rd	Separated Bikeway	Sidepath (East Side)
Tech Rd	Columbia Pike	Old Columbia Pike	Separated Bikeway	Separated Bike Lanes (One-Way, Both Sides)
GERMANTOWN - BURTONSVILLE BREEZEWAY				
Utility Corridor #2	Sandy Spring Rd	Prince George's County	Trail	Off-Street Trail
RANDOLPH RD BREEZEWAY				
Randolph Rd	Kemp Mill Rd	Fairland Rd	Separated Bikeway	Sidepath (North Side)
Randolph Rd	Fairland Rd	Columbia Pike	Separated Bikeway	Sidepath (South Side)
COLESVILLE - WHITE OAK NEIGHBORHOOD GREENWAY				
Kara La	Randolph Rd	Autumn Dr	Shared Road	Neighborhood Greenway
Autumn Dr	Kara La	Eldrid Dr	Shared Road	Neighborhood Greenway
Eldrid Dr	Autumn Dr Trail	New Hampshire Ave	Shared Road	Neighborhood Greenway
New Hampshire Ave	Eldrid Dr	Jackson Rd	Separated Bikeway	Sidepath (East Side)
Kerwood Rd	Jackson Rd	Renick La	Shared Road	Neighborhood Greenway
Renick La	Kerwood Rd	Tracy Dr	Shared Road	Neighborhood Greenway
Tracy Dr	Renick La	Kathryn Rd	Shared Road	Neighborhood Greenway
Katryn Rd	Tracy Dr	Neighborhood Connector	Shared Road	Neighborhood Greenway
Neighborhood Connector	Katryn Rd	Heartfields Dr	Trail	Neighborhood Connector
Heartfields Dr	Neighborhood Connector	Sherbrooke Woods La	Shared Road	Neighborhood Greenway

BIKEWAY	FROM	TO	FACILITY TYPE	BIKEWAY TYPE
Sherbrooke Woods La	Heartfields Dr	Milestone Dr	Shared Road	Neighborhood Greenway
Milestone Dr	Sherbrooke Woods La	Stewart La	Separated Bikeway	Sidepath (West Side)
Stewart La	Milestone Dr	Columbia Pike	Separated Bikeway	Sidepath (Side TBD)
ADDITIONAL RECOMMENDATIONS				
Aston Manor Dr	Briggs Chaney Rd	Sheffield Manor Dr	Striped Bikeway	Buffered Bike Lanes
Ballinger Dr	Wexhall Dr	Robey Rd	Striped Bikeway	Buffered Bike Lanes
Bentley Park Dr	Saddle Creek Dr	Prince George's County	Separated Bikeway	Sidepath (East Side)
Blackburn Rd	Columbia Pike SB Ramp	Columbia Pike	Separated Bikeway	Sidepath (North Side)
Briggs Chaney Rd	Paint Branch	Old Columbia Pike	Separated Bikeway	Sidepath (North Side)
	Old Columbia Pike	ICC Trail	Separated Bikeway	Sidepath (Both Sides)
	Intercounty Connector Trail	Prince George's County	Separated Bikeway	Sidepath (South Side)
Calverton Blvd	Gracefield Rd	Prince George's County	Separated Bikeway	Sidepath (South Side)
Cannon Rd	New Hampshire Ave	Broadmore Rd	Separated Bikeway	Sidepath (South Side)
Castle Blvd	Castle Ridge Cir	Briggs Chaney Rd	Separated Bikeway	Separated Bike Lanes
Columbia Pike	Sandy Spring Rd	Blackburn Rd	Separated Bikeway	Sidepath (East Side)
Columbia Pike	Tech Rd	Rachel Carson Greenway	Separated Bikeway	Sidepath (West Side)
Fairland Rd	Randolph Rd	Briggs Chaney Rd	Separated Bikeway	Sidepath (South Side)
Galway Dr	Fairland Rd	Kilkerny St	Separated Bikeway	Sidepath (West Side)
Gateshead Manor Way	Briggs Chaney Rd	Aston Manor Dr	Striped Bikeway	Buffered Bike Lanes
Greencastle Rd	Old Columbia Pike	Greencastle Ridge Ter	Separated Bikeway and Striped Bikeway	Sidepath (West Side) and Conventional Bike Lanes
	Greencastle Ridge Ter	Prince George's County	Separated Bikeway	Sidepath (West Side)
Jackson Rd	New Hampshire Ave	Paint Branch Trail	Separated Bikeway	Sidepath (North Side)
Matthew Henson Trail	Aspen Hill Policy Area	Notley Rd	Trail	Off-Street Trail
McKnew Rd	Sandy Spring Rd	Saddle Creek Dr	Separated Bikeway	Sidepath (East Side)

BIKEWAY	FROM	TO	FACILITY TYPE	BIKEWAY TYPE
Musgrove Rd	Old Columbia Pike	Fairland Rd	Separated Bikeway	Sidepath (South Side)
New Hampshire Ave	Intercounty Connector Trail	Wolf Dr	Separated Bikeway	Sidepath (Both Sides)
New Hampshire Ave	Wolf Dr	Columbia Pike	Separated Bikeway	Sidepath (West Side)
Notley Rd	Intercounty Connector Trail	New Hampshire Ave	Separated Bikeway	Sidepath (East Side)
Old Columbia Pike	Tolson Pl	Tech Rd	Separated Bikeway and Striped Bikeway	Sidepath (West Side) and Conventional Bike Lanes
Old Columbia Pike	Tech Rd	Stewart La	Separated Bikeway	Sidepath (East Side)
Robey Rd	Greencastle Rd	Briggs Chaney Rd	Separated Bikeway	Sidepath (West Side)
Saddle Creek Dr	McKnew Rd	Bentley Park Dr	Separated Bikeway	Sidepath (East Side)
Sandy Spring Rd	Old Columbia Pike	Columbia Pike Ramp	Separated Bikeway	Sidepath (South Side) and Separated Bike Lanes (North Side)
	Columbia Pike Ramp	Prince George's County	Separated Bikeway and Bikeable Shoulders	Sidepath (South Side) and Bikeable Shoulder
Serpentine Way	Fairland Rd	Randolph Rd	Separated Bikeway	Sidepath (West Side)
Sheffield Manor Dr	Aston Manor Dr	Shady Knoll Dr	Striped Bikeway	Buffered Bike Lanes
Spencerville Rd	Oursler Rd	School Access Rd	Separated Bikeway and Bikeable Shoulders	Sidepath (North Side) and Bikeable Shoulder
Tech Rd	Old Columbia Pike	Columbia Pike	Separated Bikeway	Separated Bike Lanes (One-Way, Both Sides)
Valley Brook Dr	Springbrook High School	New Hampshire Ave	Separated Bikeway	Sidepath (South Side)
Wexhall Dr	Greencastle Blvd	Ballinger Dr	Striped Bikeway	Buffered Bike Lanes
Wolf Dr	New Hampshire Ave	Kara La	Separated Bikeway	Sidepath (North Side)

FRIENDSHIP HEIGHTS CBD



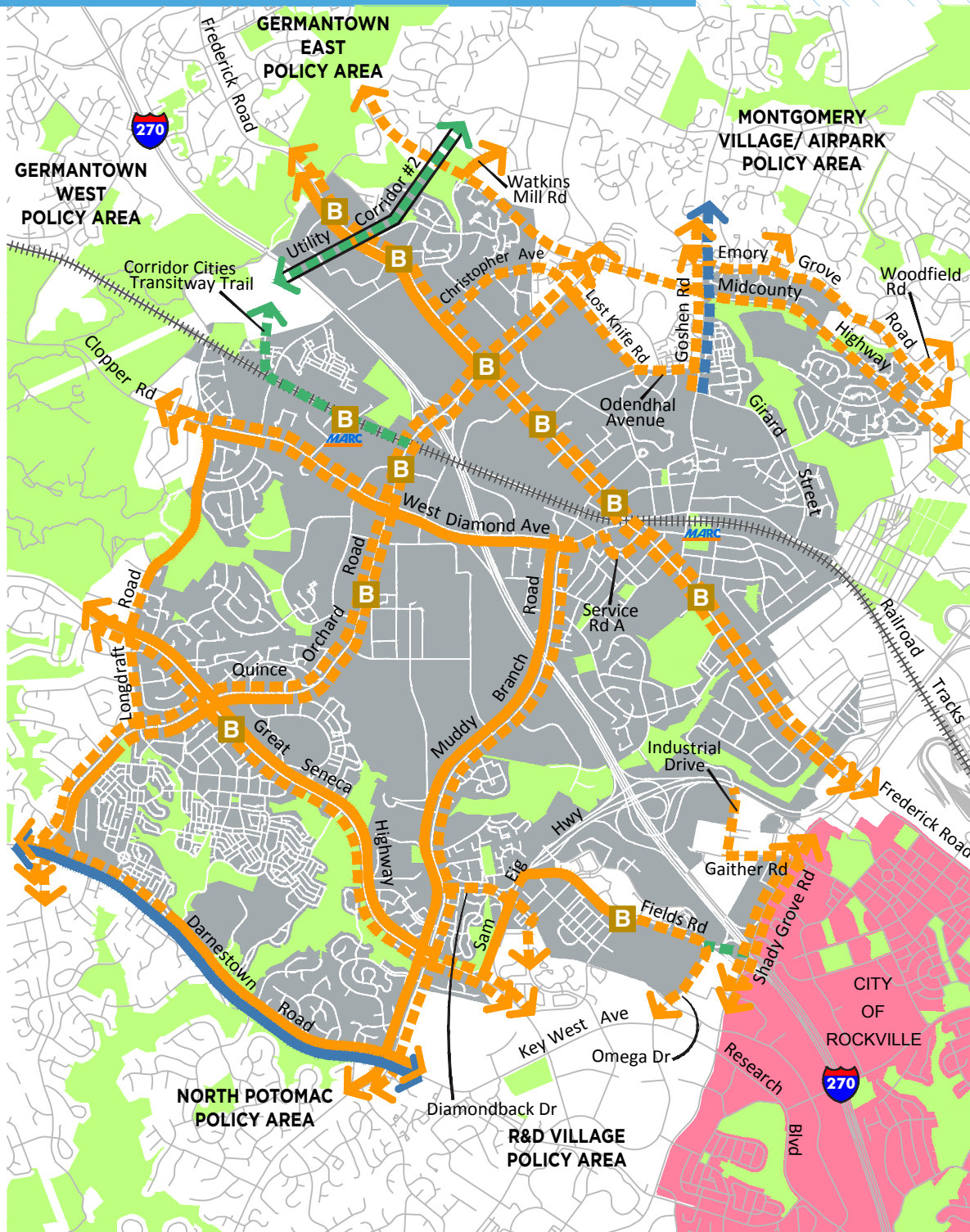
	Policy Area	Existing	Proposed	
	Parkland			Trails
	County Line			Separated Bikeways Striped Bikeways
	Metro Rail Station			Shared Roads Bicycle Parking Station
	Breezeway Network			

Note: White lines represent non-master planned bikeways

0 600'

BIKEWAY	FROM	TO	FACILITY TYPE	BIKEWAY TYPE
MD 355 SOUTH BREEZEWAY				
Wisconsin Ave	Oliver Street	District of Columbia	Separated Bikeway	Separated Bike Lanes (Two-Way, East Side)
ADDITIONAL RECOMMENDATIONS				
Belmont Ave Trail	Park St	Grove St	Trail	Off-Street Trail
Friendship Blvd	Somerset Ter	N Park Ave	Striped Bikeway	Conventional Bike Lanes
	N Park Ave	District of Columbia	Separated Bikeway	Separated Bike Lanes (Two-Way, West Side)
Montgomery St Trail	Montgomery St	Belmont Ave Trail	Trail	Off-Street Trail
Neighborhood Connector	Montgomery St	Center St	Trail	Neighborhood Connector
S Park Ave / Montgomery St	Friendship Blvd	Montgomery St Trail	Separated Bikeway	Separated Bike Lanes (Two-Way, South Side)
Somerset Ter	Wisconsin Ave	Friendship Blvd	Striped Bikeway	Conventional Bike Lanes
Western Ave	Cortland Rd	Western Grove Urban Park	Separated Bikeway	Separated Bike Lanes (Two-Way, North Side)
Willard Ave	Willard Ave Trail	Wisconsin Ave	Separated Bikeway	Separated Bike Lanes (Two-Way, South Side)
Willard Ave Trail	Willard Ave	District of Columbia	Trail	Off-Street Trail
Wisconsin Ave	Oliver St	Somerset Ter	Separated Bikeway	Sidepath (West Side)
Wisconsin Cir	Wisconsin Ave	District of Columbia	Shared Road	Priority Shared Lane Markings

GAITHERSBURG CITY



- Policy Area
- Parkland
- City of Rockville
- B Bus Rapid Transit Station (Proposed)
- MARC MARC Station
- Breezeway Network
- Existing Trails
- Proposed Separated Bikeways
- Proposed Striped Bikeways

Note: White lines represent non-master planned bikeways

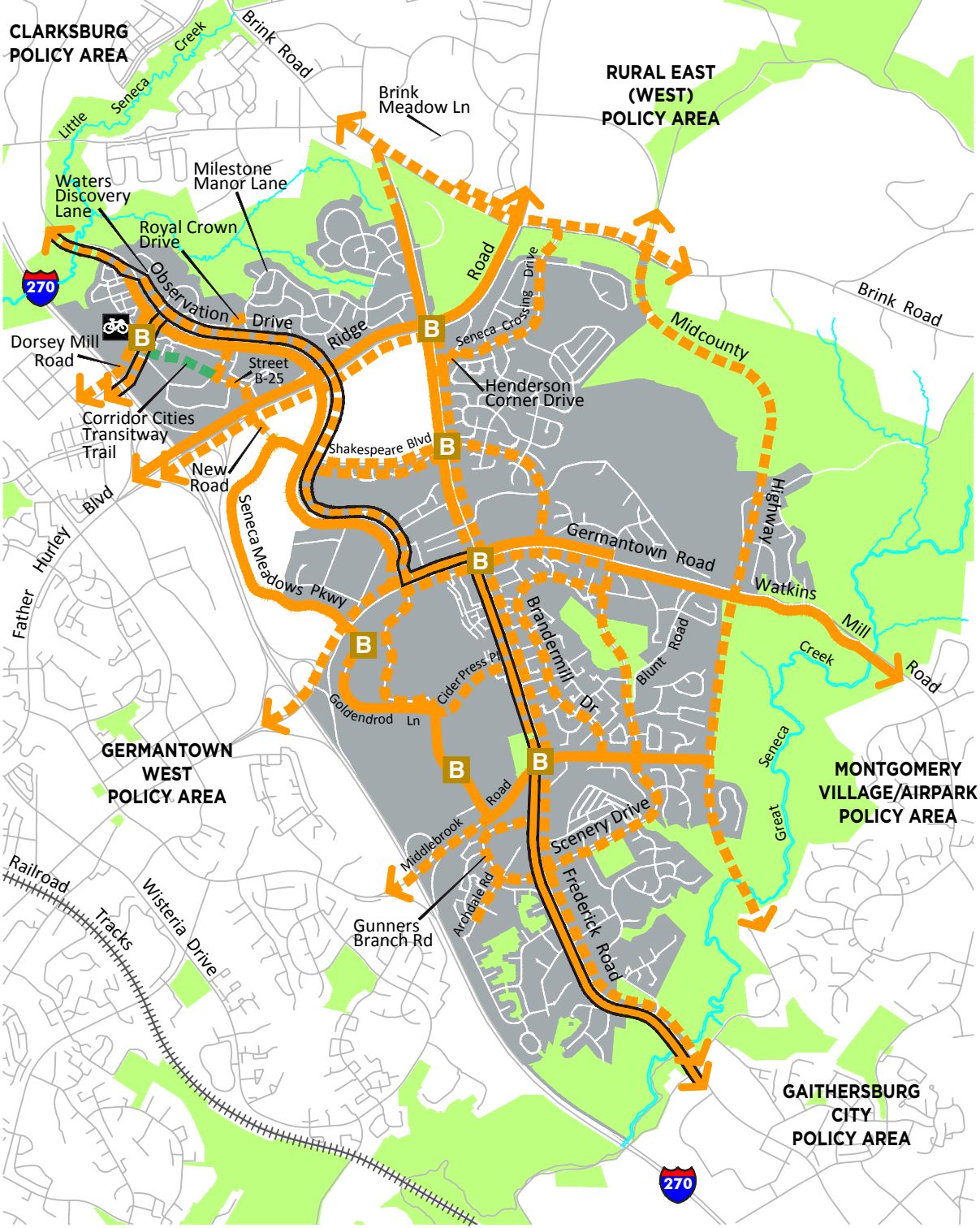


BIKEWAY	FROM	TO	FACILITY TYPE	BIKEWAY TYPE
CCT Trail	Omega Dr	King Farm Blvd	Trail	Off-Street Trail
Christopher Ave	Frederick Ave	City of Gaithersburg	Separated Bikeway	Sidepath (South Side)
Clopper Rd	Longdraft Rd	Quince Orchard Rd	Separated Bikeway	Sidepath (Both Sides)
Corridor Cities Transitway Trail	City of Gaithersburg	Quince Orchard Rd	Trail	Off-Street Trail
Darnestown Rd	Quince Orchard Rd	Tschiffely Square Rd	Separated Bikeway and Striped Bikeway	Separated Bike Lanes (Two-Way, North Side) and
	Tschiffely Square Rd	Muddy Branch Rd	Separated Bikeway and Striped Bikeway	Sidepath (North Side) and Conventional Bike Lanes
Diamondback Dr	Muddy Branch Rd	Ellington Blvd	Separated Bikeway	Sidepath (South Side)
	Ellington Blvd	Reprise Dr	Separated Bikeway	Sidepath (Both Sides)
Emory Grove Rd	Goshen Rd	Washington Grove La	Separated Bikeway	Sidepath (North Side)
Fields Rd	Sam Eig Hwy	City of Gaithersburg	Separated Bikeway	Sidepath (South Side)
Frederick Ave	Game Preserve Rd	O'Neill Dr	Separated Bikeway	Sidepath (Both Sides)
Frederick Rd	O'Neill Dr	Shady Grove Rd	Separated Bikeway	Sidepath (Both Sides)
Gaither Rd	Industrial Dr	Shady Grove Rd	Separated Bikeway	Sidepath (Side TBD)
Gatestone St	Main St	Lakelands Dr	Separated Bikeway	Sidepath (South Side)
Golden Ash Way	Hart Rd	Main St	Separated Bikeway	Sidepath (North Side)
Goshen Rd	Emory Grove Rd	Odendhal Ave	Separated Bikeway and Striped Bikeway	Sidepath (West Side) and Conventional Bike Lanes
	Odendhal Ave	Girard St	Separated Bikeway and Striped Bikeway	Sidepath (West Side) and Conventional Bike Lanes
Great Seneca Hwy	Longdraft Rd	Sam Eig Hwy	Separated Bikeway	Sidepath (Both Sides)
	Sam Eig Hwy	Darnestown Rd	Separated Bikeway	Sidepath (Both Sides)
Great Seneca Hwy Ramp	Great Seneca Hwy	Sam Eig Hwy	Separated Bikeway	Sidepath (North Side)
Longdraft Rd	North Potomac Policy Area	North Potomac Policy Area	Separated Bikeway	Sidepath (West Side)
Lost Knife Rd	Montgomery Village Ave	Odendhal Ave	Separated Bikeway	Separated Bike Lanes (Two-Way, South Side)
Main St	Gatestone St	Golden Ash Way	Separated Bikeway	Sidepath (West Side)
	Golden Ash Way	Neighborhood Connector	Separated Bikeway	Sidepath (East Side)

BIKEWAY	FROM	TO	FACILITY TYPE	BIKEWAY TYPE
Midcounty Hwy	Great Seneca Creek	Montgomery Village Ave	Separated Bikeway	Sidepath (Side TBD)
	Montgomery Village Ave	Washington Grove La	Separated Bikeway and Bikeable Shoulders	Sidepath (Side TBD) and Bikeable Shoulders
Montgomery Village Ave	Lost Knife Rd	I-270	Separated Bikeway	Sidepath (Both Sides)
Muddy Branch Rd	W Diamond Ave	Great Seneca Hwy	Separated Bikeway	Sidepath (Both Sides)
	Great Seneca Hwy	City of Gaithersburg	Separated Bikeway	Sidepath (West Side) and Separated Bike Lanes (East Side)
	City of Gaithersburg	Darnestown Rd	Separated Bikeway	Sidepath (West Side) and Separated Bike Lanes (East Side)
Odendhal Ave	Lost Knife Rd	Goshen Rd	Separated Bikeway	Sidepath (North Side)
Omega Dr	Fields Rd	Research Blvd	Separated Bikeway	Separated Bike Lanes (Two-Way, West Side)
Quince Orchard Rd	I-270	Longdraft Rd	Separated Bikeway	Sidepath (Both Sides)
	Longdraft Rd	Hillstone Rd	Separated Bikeway	Sidepath (Both Sides)
Sam Eig Hwy	Washingtonian Blvd Ramp	Fields Rd	Separated Bikeway	Sidepath (West Side)
	Fields Rd	Great Seneca Hwy	Separated Bikeway	Sidepath (West Side)
Sam Eig Hwy Ramp	City of Gaithersburg	Great Seneca Hwy	Separated Bikeway	Sidepath (East Side)
Service Road A	Frederick Ave	W Diamond Ave	Separated Bikeway	Sidepath (South Side)
Shady Grove Rd	City of Gaithersburg	City of Gaithersburg	Separated Bikeway	Sidepath (Both Sides)
Utility Corridor #2	I-270	Midcounty Hwy	Trail	Off-Street Trail
W Diamond Ave	Quince Orchard Rd	Service Road A	Separated Bikeway	Sidepath (South Side)
Woodfield Rd	Emory Grove Rd	Midcounty Hwy	Separated Bikeway	Sidepath (West Side)

THIS PAGE INTENTIONALLY LEFT BLANK

GERMANTOWN EAST



Policy Area	Existing	Proposed	Trails
Parkland	Existing	Separated Bikeways	Bicycle Parking Station
Bus Rapid Transit Station (Proposed)			
Breezeway Network			

Note: White lines represent non-master planned bikeways

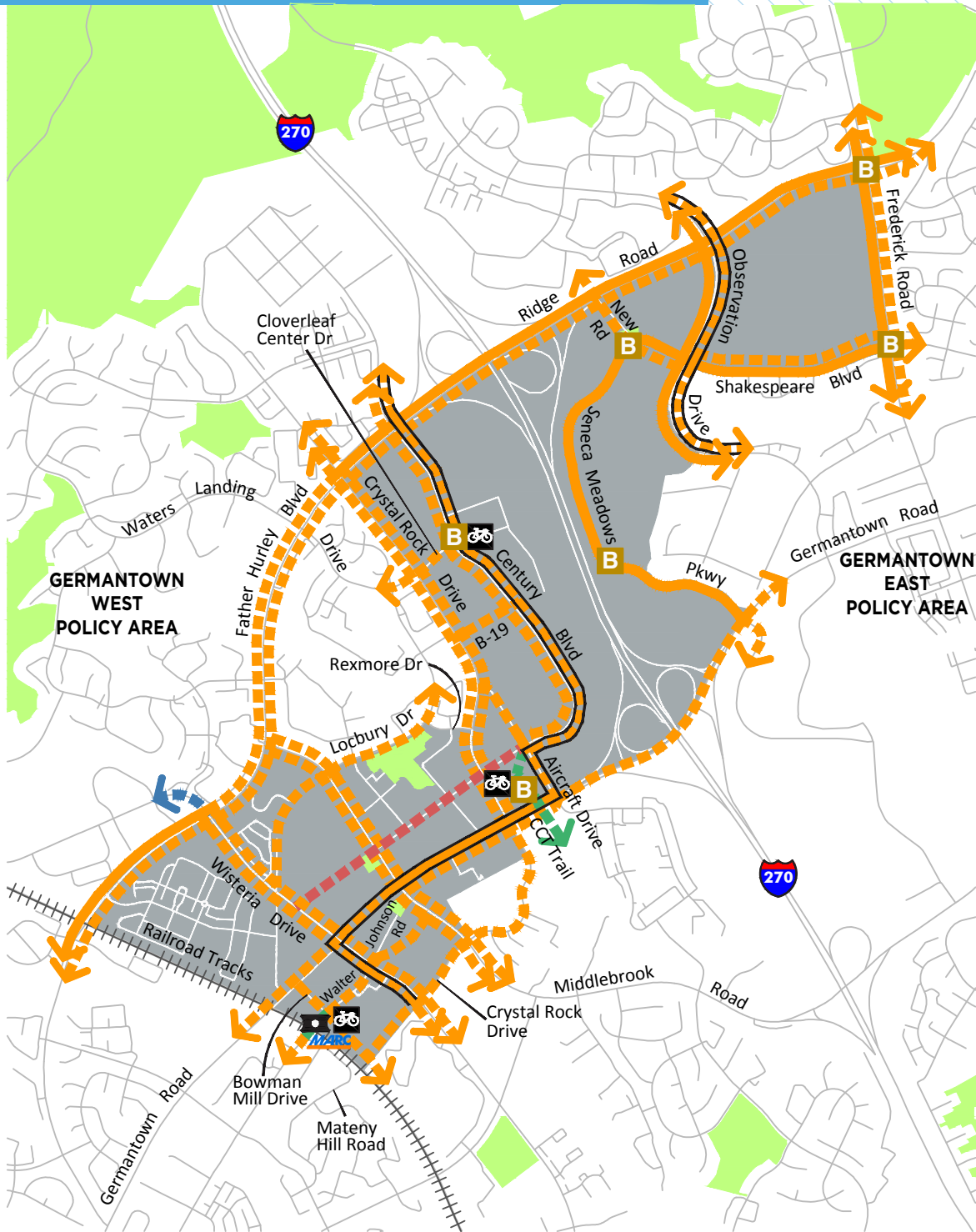


BIKEWAY	FROM	TO	FACILITY TYPE	BIKEWAY TYPE
MD 355 NORTH BREEZEWAY				
Observation Dr	Little Seneca Creek	Ridge Rd	Separated Bikeway	Sidepath (East Side)
Germantown Rd	Observation Dr	Frederick Rd	Separated Bikeway	Sidepath (North Side)
Frederick Rd	Germantown Rd	Great Seneca Creek	Separated Bikeway	Sidepath (East Side)
GERMANTOWN - LIFE SCIENCES CENTER BREEZEWAY				
Dorsey Mill Rd	I-270	Observation Dr	Separated Bikeway	Separated Bike Lanes (Two-Way, South Side)
ADDITIONAL RECOMMENDATIONS				
Archdale Rd	Gunners Branch Rd	Fox Chapel Elementary School	Separated Bikeway	Sidepath (East Side)
Brandermill Dr	Scenery Dr	Middlebrook Rd	Separated Bikeway	Sidepath (side TBD)
Brink Rd	Brink Meadow La	Ridge Rd	Separated Bikeway	Sidepath (Both Sides)
	Ridge Rd	MidCounty Hwy	Separated Bikeway	Sidepath (South Side)
Cider Press Pl	Observation Dr	Frederick Rd	Separated Bikeway	Sidepath (North Side)
Corridor Cities Transitway Trail	Dorsey Mill Rd	Milestone Center Dr	Trail	Off-Street Trail
Dorsey Mill Rd	I-270	Observation Dr	Separated Bikeway	Sidepath (North Side)
Frederick Rd	Brink Rd	Ridge Rd	Separated Bikeway	Sidepath (West Side)
	Ridge Rd	Germantown Rd	Separated Bikeway	Sidepath (Both Sides)
Frederick Rd	Germantown Rd	Great Seneca Creek	Separated Bikeway	Sidepath (West Side)
Germantown Rd	Seneca Meadows Pkwy	Observation Dr	Separated Bikeway	Sidepath (North Side)
	Observation Dr	Scenery Dr	Separated Bikeway	Sidepath (Both Sides)
	Scenery Dr	Blunt Rd	Separated Bikeway	Sidepath (South Side)
Goldenrod La	Germantown Rd	Observation Dr	Separated Bikeway	Sidepath (East Side)
Gunners Branch Rd	Frederick Rd	Frederick Rd	Separated Bikeway	Sidepath (West Side)
Henderson Corner Rd	Seneca Crossing Rd	Frederick Rd	Separated Bikeway	Sidepath (East Side)
MidCounty Hwy	Brink Rd	Great Seneca Creek	Separated Bikeway	Sidepath (side TBD)

BIKEWAY	FROM	TO	FACILITY TYPE	BIKEWAY TYPE
Middlebrook Rd	I-270	Observation Dr	Separated Bikeway	Sidepath (South Side)
	Observation Dr	Midcounty Hwy	Separated Bikeway	Sidepath (South Side)
Milestone Center Dr	Dorsey Mill Rd	Observation Dr	Separated Bikeway	Sidepath (North Side)
Observation Dr	Waters Discovery La	Ridge Rd	Separated Bikeway	Sidepath (West Side)
Observation Dr	Shakespeare Blvd	Germantown Rd	Separated Bikeway	Sidepath (Both Sides)
	Germantown Rd	Middlebrook Rd	Separated Bikeway	Sidepath (East Side)
Ridge Rd	I-270	Frederick Rd	Separated Bikeway	Sidepath (Both Sides)
	Frederick Rd	Brink Rd	Separated Bikeway	Sidepath (West Side)
Royal Crown Dr	Observation Dr	Milestone Manor La	Separated Bikeway	Sidepath (North Side)
Scenery Dr	Germantown Rd	Frederick Rd	Separated Bikeway	Sidepath (East Side)
Seneca Crossing Dr	Brink Rd	Henderson Corner Rd	Separated Bikeway	Sidepath (East Side)
Seneca Meadows Pkwy	Germantown Rd	Observation Dr	Separated Bikeway	Sidepath (East Side)
Shakespeare Blvd	Observation Dr	Frederick Rd	Separated Bikeway	Separated Bike Lanes (Two-Way, South Side)
	Frederick Rd	Germantown Rd	Separated Bikeway	Separated Bike Lanes (Two-Way, North Side) and Sidepath (South Side)
Street B-25 / Milestone Center Ct	Milestone Center Dr	Seneca Meadows Pkwy	Separated Bikeway	Separated Bike Lanes (One-Way, Both Sides)
Watkins Mill Rd	Blunt Rd	Great Seneca Creek	Separated Bikeway	Sidepath (South Side)

THIS PAGE INTENTIONALLY LEFT BLANK

GERMANTOWN TOWN CENTER



Policy Area	Existing	Proposed	Trails
Parkland	Existing	Proposed	Separated Bikeways
Bus Rapid Transit Station (Proposed)	Existing	Proposed	Striped Bikeways
MARC Station	Existing	Proposed	Shared Roads
Breezeway Network	Existing	Proposed	Grade Separated Crossing
	Existing	Proposed	Bicycle Parking Station

Note: White lines represent non-master planned bikeways

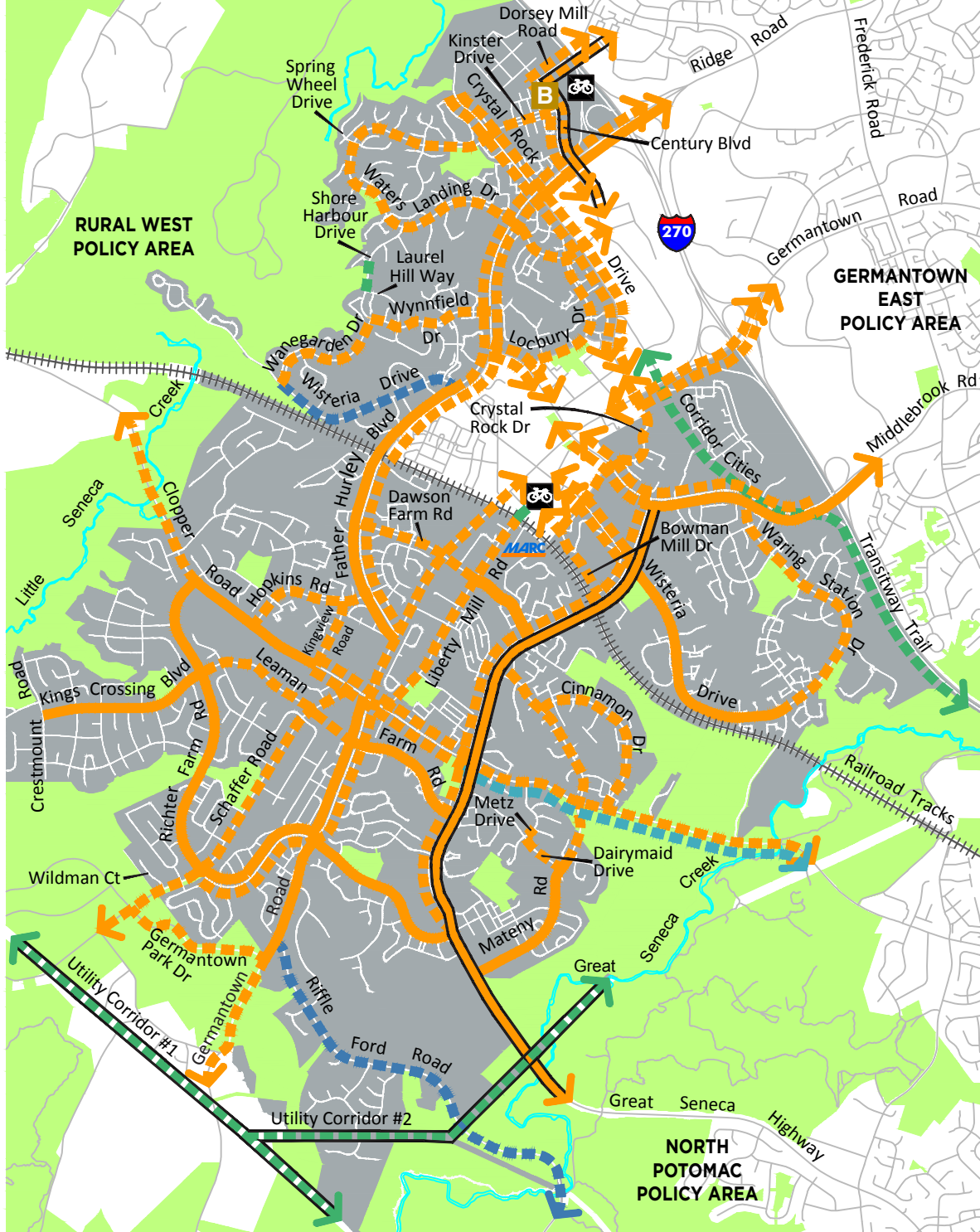


BIKEWAY	FROM	TO	FACILITY TYPE	BIKEWAY TYPE
MD 355 NORTH BREEZEWAY				
Observation Dr	Ridge Rd	Shakespeare Blvd	Separated Bikeway	Sidepath (East Side)
GERMANTOWN - LIFE SCIENCES CENTER BREEZEWAY				
Century Blvd	Father Hurley Blvd	Aircraft Dr	Separated Bikeway	Separated Bike Lanes (Two-Way, East Side)
Aircraft Dr	Crystal Rock Dr	Germantown Rd	Separated Bikeway	Separated Bike Lanes (Two-Way, West Side)
Germantown Rd	Middlebrook Rd	Aircraft Dr	Separated Bikeway	Separated Bike Lanes (Two-Way, North Side)
Middlebrook Rd	Germantown Rd	Crystal Rock Dr	Separated Bikeway	Separated Bike Lanes (Two-Way, West Side)
ADDITIONAL RECOMMENDATIONS				
Bowman Mill Dr	Germantown Rd	Crystal Rock Dr	Separated Bikeway	Sidepath (West Side)
Century Blvd	Father Hurley Blvd	Aircraft Dr	Separated Bikeway	Separated Bike Lanes (Two-Way, West Side)
	Aircraft Dr	Wisteria Dr	Shared Road	Priority Shared Lane Markings
Cloverleaf Center Dr	Crystal Rock Dr	Century Blvd	Separated Bikeway	Sidepath (South Side)
Corridor Cities Transitway Trail	Century Blvd	Germantown Rd	Trail	Off-Street Trail
Crystal Rock Dr	Father Hurley Blvd	Rexmore Dr	Separated Bikeway	Sidepath (West Side) and Separated Bike Lanes (Two-Way, East Side)
	Rexmore Dr	Germantown Rd	Separated Bikeway	Separated Bike Lanes (Two-Way, Both Sides)
Father Hurley Blvd	Railroad Tracks	I-270	Separated Bikeway	Sidepath (Both Sides)
Frederick Rd	Ridge Rd	Shakespeare Blvd	Separated Bikeway	Sidepath (Both Sides)
Germantown Rd	Railroad Tracks	Middlebrook Rd	Separated Bikeway	Sidepath (North Side)
	Middlebrook Rd	Aircraft Dr	Separated Bikeway	Sidepath (Both Sides)
	Aircraft Dr	Seneca Meadows Pkwy	Separated Bikeway	Sidepath (North Side)
Locbury Dr	Rexmore Dr	Middlebrook Rd	Separated Bikeway	Sidepath (Side TBD)
Locbury Dr	Middlebrook Rd	Wisteria Dr	Separated Bikeway	Separated Bike Lanes (One-Way, Both Sides)
MARC Station Bridge	Railroad Tracks	Walter Johnson Rd	Trail	Off-Street Trail

BIKEWAY	FROM	TO	FACILITY TYPE	BIKEWAY TYPE
Middlebrook Rd	Father Hurley Blvd	Locbury Dr	Separated Bikeway	Sidepath (Both Sides)
	Locbury Dr	Crystal Rock Dr	Separated Bikeway	Separated Bike Lanes (Two-Way, East Side)
Observation Dr	Ridge Rd	Shakespeare Blvd	Separated Bikeway	Sidepath (West Side)
Street B-25	Ridge Rd	Seneca Meadows Pkwy	Separated Bikeway	Separated Bike Lanes (One-Way, Both Sides)
Ridge Rd	I-270	Frederick Rd	Separated Bikeway	Sidepath (Both Sides)
Seneca Meadows Pkwy	Observation Dr	New Rd	Separated Bikeway	Sidepath (North Side)
	New Rd	Germantown Rd	Separated Bikeway	Sidepath (Both Sides)
Shakespeare Blvd	Observation Dr	Frederick Rd	Separated Bikeway	Separated Bike Lanes (Two-Way, North Side) and Sidepath (South Side)
Street B-19	Crystal Rock Dr	Century Blvd	Separated Bikeway	Separated Bike Lanes (One-Way, Both Sides)
Walter Johnson Rd	Bowman Mill Dr	Middlebrook Rd	Separated Bikeway	Sidepath (North Side)
Wisteria Dr	Father Hurley Blvd	Crystal Rock Dr	Separated Bikeway	Sidepath (West Side) and Separated Bike Lanes (Two-Way, East Side)

THIS PAGE INTENTIONALLY LEFT BLANK

GERMANTOWN WEST



- Policy Area
- Parkland
- B Bus Rapid Transit Station (Proposed)
- MARC MARC Station
- Breezeway Network
- Existing
- Proposed
- Trails
- Separated Bikeways
- Striped Bikeways
- Bikeable Shoulders
- B Bicycle Parking Station

Note: White lines represent non-master planned bikeways

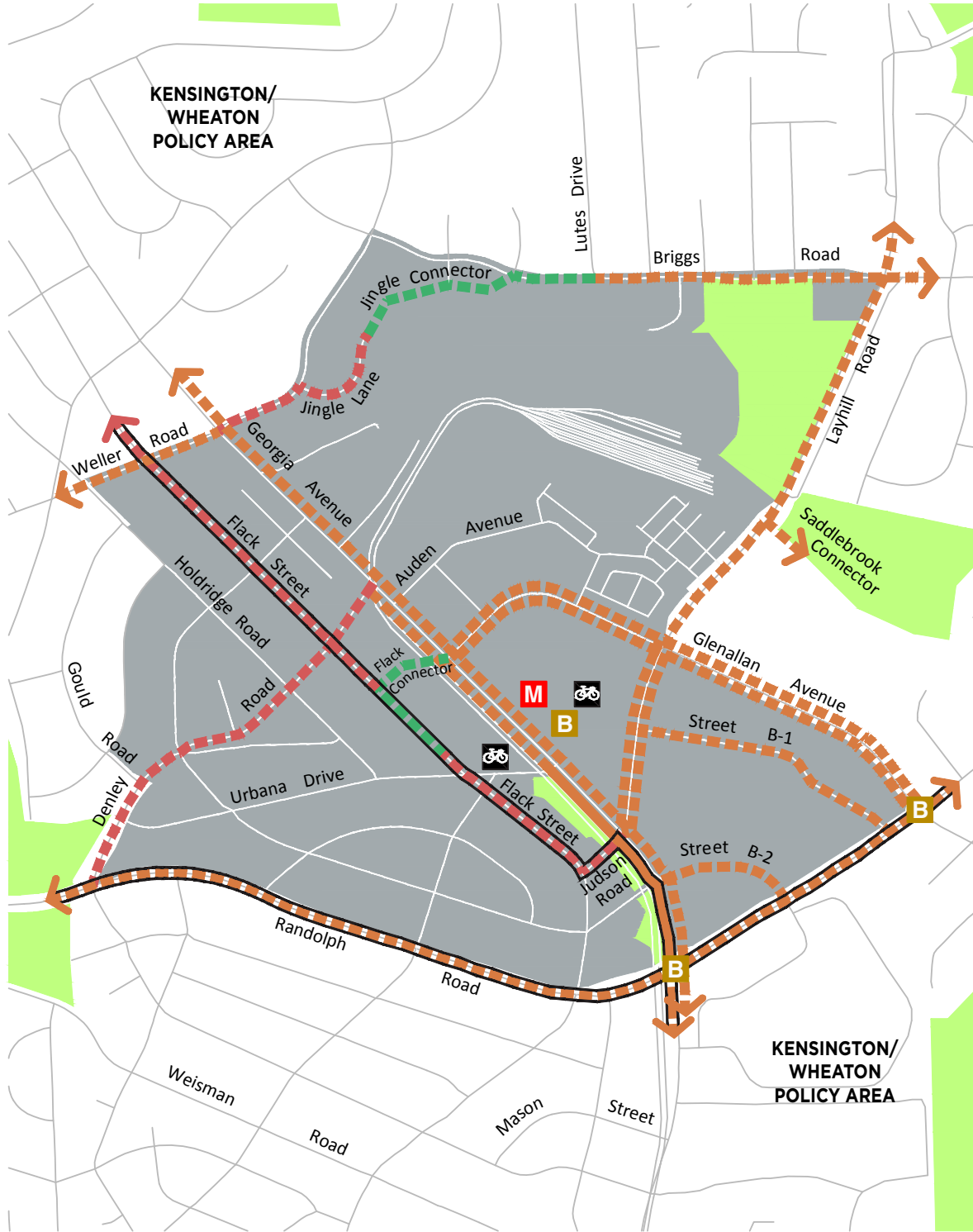


BIKEWAY	FROM	TO	FACILITY TYPE	BIKEWAY TYPE
GERMANTOWN - LIFE SCIENCES CENTER BREEZEWAY				
Dorsey Mill Rd	Century Blvd	I-270	Separated Bikeway	Separated Bike Lanes (Two-Way, South Side)
Century Blvd	Dorsey Mill Rd	Father Hurley Blvd	Separated Bikeway	Separated Bike Lanes (East Side)
SEE GERMANTOWN TOWN CENTER POLICY AREA				
Middlebrook Rd	Crystal Rock Dr	Great Seneca Hwy	Separated Bikeway	Sidepath (East Side)
Great Seneca Hwy	Middlebrook Rd	Great Seneca Creek	Separated Bikeway	Sidepath (East Side)
GERMANTOWN - GROSVENOR BREEZEWAY				
Utility Corridor #1	Schaeffer Rd	Great Seneca Creek	Trail	Off-Street Trail
GERMANTOWN - BURTONSVILLE BREEZEWAY				
Utility Corridor #2	Rural West Policy Area	Great Seneca Creek	Trail	Off-Street Trail
ADDITIONAL RECOMMENDATIONS				
Bowman Mill Dr Ext	Crystal Rock Dr Ext	Great Seneca Hwy	Separated Bikeway	Sidepath (West Side)
Century Blvd	Dorsey Mill Rd	Father Hurley Blvd	Separated Bikeway	Separated Bike Lanes (Two-Way, Both Sides)
Cinnamon Dr	Mateny Rd	Clopper Rd	Separated Bikeway	Sidepath (East Side)
Clopper Rd	Little Seneca Creek	Kingsview Rd	Separated Bikeway	Sidepath (East Side)
	Kingsview Rd	Great Seneca Hwy	Separated Bikeway	Sidepath (Both Sides)
	Great Seneca Hwy	Great Seneca Creek	Separated Bikeway and Bikeable Shoulders	Sidepath (West Side) and Bikeable Shoulders
Corridor Cities Transitway Trail	Germantown Rd	Great Seneca Creek	Trail	Off-Street Trail
Crystal Rock Dr	Dorsey Mill Rd	Father Hurley Blvd	Separated Bikeway	Sidepath (Both Sides)
	Father Hurley Blvd	Rexmore Dr	Separated Bikeway	Sidepath (West Side) and Separated Bike Lanes (Two-Way, East Side)
Crystal Rock Dr	Germantown Rd	Bowman Mill Dr Ext	Separated Bikeway	Sidepath (South Side)
Dairymaid Dr	Mateny Rd	Metz Dr	Separated Bikeway	Sidepath (West Side)
Dawson Farm Rd	Father Hurley Blvd	Great Seneca Hwy	Separated Bikeway	Sidepath (South Side)
Dorsey Mill Rd	Century Blvd	I-270	Separated Bikeway	Sidepath (South Side)

BIKEWAY	FROM	TO	FACILITY TYPE	BIKEWAY TYPE
Father Hurley Blvd	Germantown Rd	I-270	Separated Bikeway	Sidepath (Both Sides)
Germantown Park Dr	Schaeffer Rd	Germantown Rd	Separated Bikeway	Sidepath (West Side)
Germantown Rd	Rural West Policy Area	Richter Farm Rd	Separated Bikeway	Sidepath (North Side)
	Richter Farm Rd	Clopper Rd	Separated Bikeway	Sidepath (Both Sides)
	Clopper Rd	Railroad Tracks	Separated Bikeway	Sidepath (North Side)
Germantown Rd	Crystal Rock Rd	Aircraft Dr	Separated Bikeway	Sidepath (Both Sides)
	Aircraft Dr	I-270	Separated Bikeway	Sidepath (North Side)
Great Seneca Hwy	Middlebrook Rd	Richter Farm Rd	Separated Bikeway	Sidepath (West Side)
Hopkins Rd	Clopper Rd	Father Hurley Blvd	Separated Bikeway	Sidepath (North Side)
Kings Crossing Blvd	Crestmount Rd	Richter Farm Rd	Separated Bikeway	Sidepath (North Side)
Kingsview Rd	Hopkins Rd	Clopper Rd	Separated Bikeway	Sidepath (East Side)
Kinster Dr	Crystal Rock Dr	Century Blvd	Separated Bikeway	Sidepath (North Side)
Leaman Farm Rd	Richter Farm Rd	Great Seneca Hwy	Separated Bikeway	Sidepath (North Side)
Liberty Mill Rd	Clopper Rd	Dawson Farm Rd	Separated Bikeway	Sidepath (Side TBD)
	Dawson Farm Rd	Railroad Tracks	Separated Bikeway	Sidepath (North Side)
Locbury Dr	Waters Landing Dr	Middlebrook Rd	Separated Bikeway	Sidepath (Side TBD)
MARC Station Bridge	Mateny Hill Rd	Railroad Tracks	Trail	Off-Street Trail
Mateny Rd	Great Seneca Hwy	Great Seneca Hwy	Separated Bikeway	Sidepath (West Side)
Metz Dr	Open Hearth Way	Dairymaid Dr	Separated Bikeway	Sidepath (Side TBD)
Middlebrook Rd	Father Hurley Blvd	Locbury Dr	Separated Bikeway	Sidepath (Both Sides)
Middlebrook Rd	Crystal Rock Dr	Corridor Cities Transitway Trail	Separated Bikeway	Sidepath (Both Sides)
	Corridor Cities Transitway Trail	I-270	Separated Bikeway	Sidepath (South Side)

BIKEWAY	FROM	TO	FACILITY TYPE	BIKEWAY TYPE
Richter Farm Rd	Clopper Rd	Schaeffer Rd	Separated Bikeway	Sidepath (East Side)
	Schaeffer Rd	Germantown Rd	Separated Bikeway	Sidepath (Both Sides)
	Germantown Rd	Great Seneca Hwy	Separated Bikeway	Sidepath (North Side)
Riffle Ford Rd	Germantown Rd	Great Seneca Creek	Striped Bikeway	Buffered Bike Lanes
Schaeffer Rd	Burdette La	Clopper Rd	Separated Bikeway	Sidepath (North Side)
Wanegarden Dr	Wisteria Dr	Wynnfield Dr	Separated Bikeway	Sidepath (Side TBD)
Waring Station Rd	Wisteria Dr	Middlebrook Rd	Separated Bikeway	Sidepath (West Side)
Waters Landing Dr	Crystal Rock Dr	Crystal Rock Dr	Separated Bikeway	Sidepath (Inner Side)
Wisteria Dr	Wanegarden Dr	Father Hurley Blvd	Striped Bikeway	Buffered Bike Lanes
Wisteria Dr	Crystal Rock Dr	Great Seneca Hwy	Separated Bikeway	Sidepath (West Side), Separated Bike Lanes (Two-Way, East Side)
	Great Seneca Hwy	Waring Station Rd	Separated Bikeway	Sidepath (East Side)
Wynnfield Dr	Shore Harbour Dr	Laurel Hill Way	Trail	Off-Street Trail
Wynnfield Dr	Wanegarden Dr	Father Hurley Blvd	Separated Bikeway	Sidepath (Side TBD)

GLENMONT



- | | | | | | | | |
|--|--------------------------------------|--|----------|--|----------|--|-------------------------|
| | Policy Area | | Existing | | Proposed | | Trails |
| | Parkland | | | | | | Separated Bikeways |
| | Metro Rail Station | | | | | | Shared Roads |
| | Bus Rapid Transit Station (Proposed) | | | | | | Bicycle Parking Station |
| | Breezeway Network | | | | | | |

Note: White lines represent non-master planned bikeways

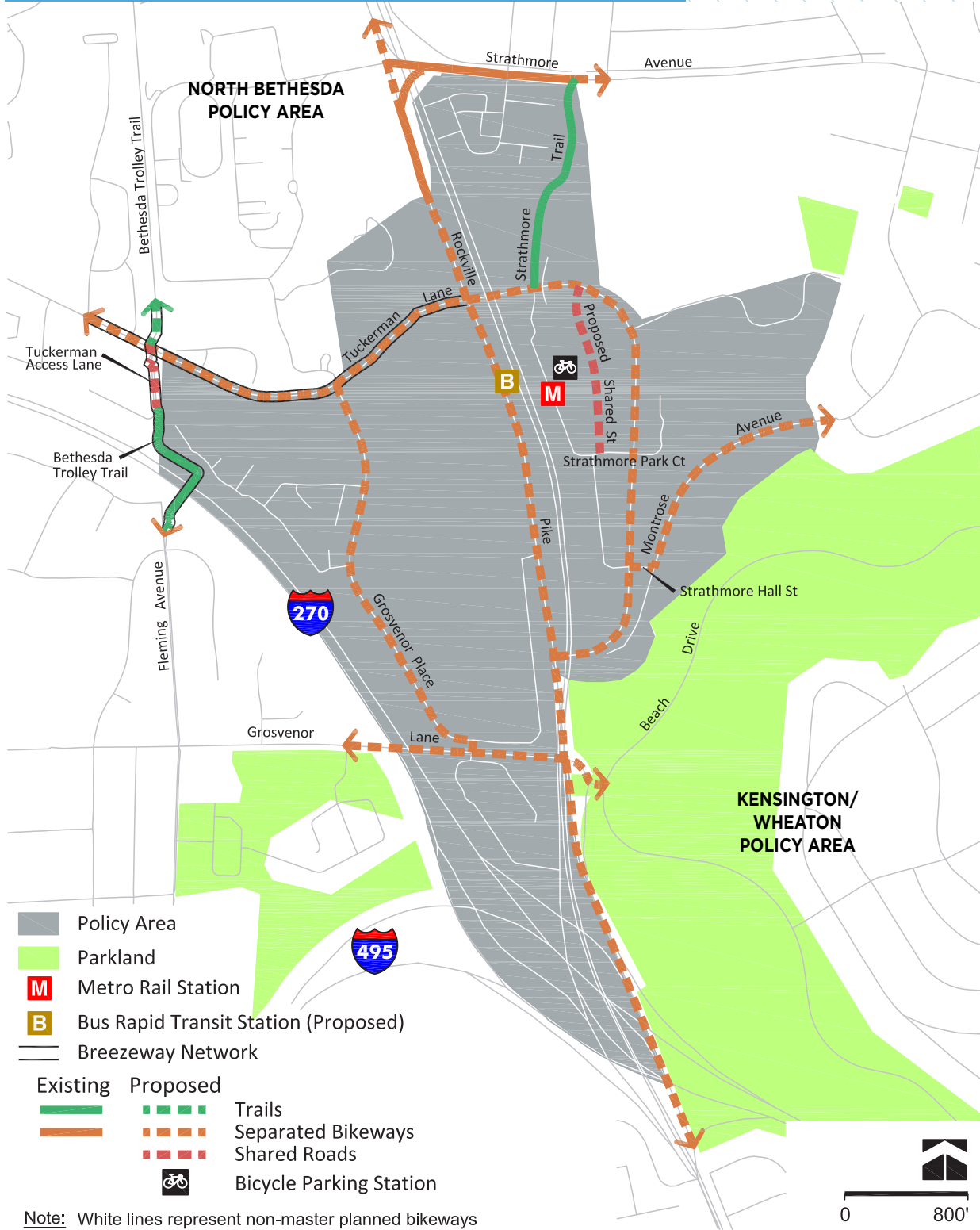


BIKEWAY	FROM	TO	FACILITY TYPE	BIKEWAY TYPE
GEORGIA AVE NORTH BREEZEWAY				
Flack St	Weller Rd	Flack Connector	Shared Road	Neighborhood Greenway
Flack Connector	Flack St	Glenallan Ave	Trail	Off-Street Trail
Flack St	Trail	Judson Rd	Shared Road	Neighborhood Greenway
Judson Rd	Flack St	Georgia Ave	Shared Road	Neighborhood Greenway
GEORGIA AVE SOUTH BREEZEWAY				
Georgia Ave	Judson Rd	Randolph Rd	Separated Bikeway	Sidepath (West Side)
RANDOLPH RD BREEZEWAY				
Randolph Rd	Denley Rd	Glenallan Ave	Separated Bikeway	Sidepath (North Side)
ADDITIONAL RECOMMENDATIONS				
Briggs Rd	Lutes Dr	Layhill Rd	Separated Bikeway	Sidepath (South Side)
Denley Rd	Randolph Rd	Gould Rd	Shared Road	Neighborhood Greenway
Gould Rd	Denley Rd	Denley Rd	Shared Road	Neighborhood Greenway
Denley Rd	Gould Rd	Georgia Ave	Shared Road	Neighborhood Greenway
Georgia Ave	Weller Rd	Denley Rd	Separated Bikeway	Sidepath (East Side)
	Denley Rd	Judson Rd	Separated Bikeway	Sidepath (Both Sides)
	Judson Rd	Randolph Rd	Separated Bikeway	Sidepath (East Side)
Glenallan Ave	Georgia Ave	Randolph Rd	Separated Bikeway	Sidepath (North Side) and Separated Bike Lanes (Two-Way, South Side)
Jingle Connector	Jingle La	Briggs Rd	Trail	Off-Street Trail
Jingle La	Weller Rd	Jingle Connector	Shared Road	Neighborhood Greenway
Layhill Rd	Briggs Rd	Glenallan Ave	Separated Bikeway and Striped Bikeway	Sidepath (East Side) and Conventional Bike Lanes
	Glenallan Ave	Georgia Ave	Separated Bikeway	Separated Bike Lanes (Two-Way, Both Sides)
Neighborhood Connector	Briggs Ct	Lutes Dr	Trail	Neighborhood Connector
Street B-1	Layhill Rd	Randolph Rd	Separated Bikeway	Separated Bike Lanes (One-Way, Both Sides)

BIKEWAY	FROM	TO	FACILITY TYPE	BIKEWAY TYPE
Street B-2	Georgia Ave	Randolph Rd	Separated Bikeway	Separated Bike Lanes (One-Way, Both Sides)
Trail	Flack Connector	Flack St	Trail	Off-Street Trail
Weller Rd	Holdridge Rd	Georgia Ave	Separated Bikeway	Sidepath (North Side)
	Georgia Ave	Jingle La	Shared Road	Neighborhood Greenway

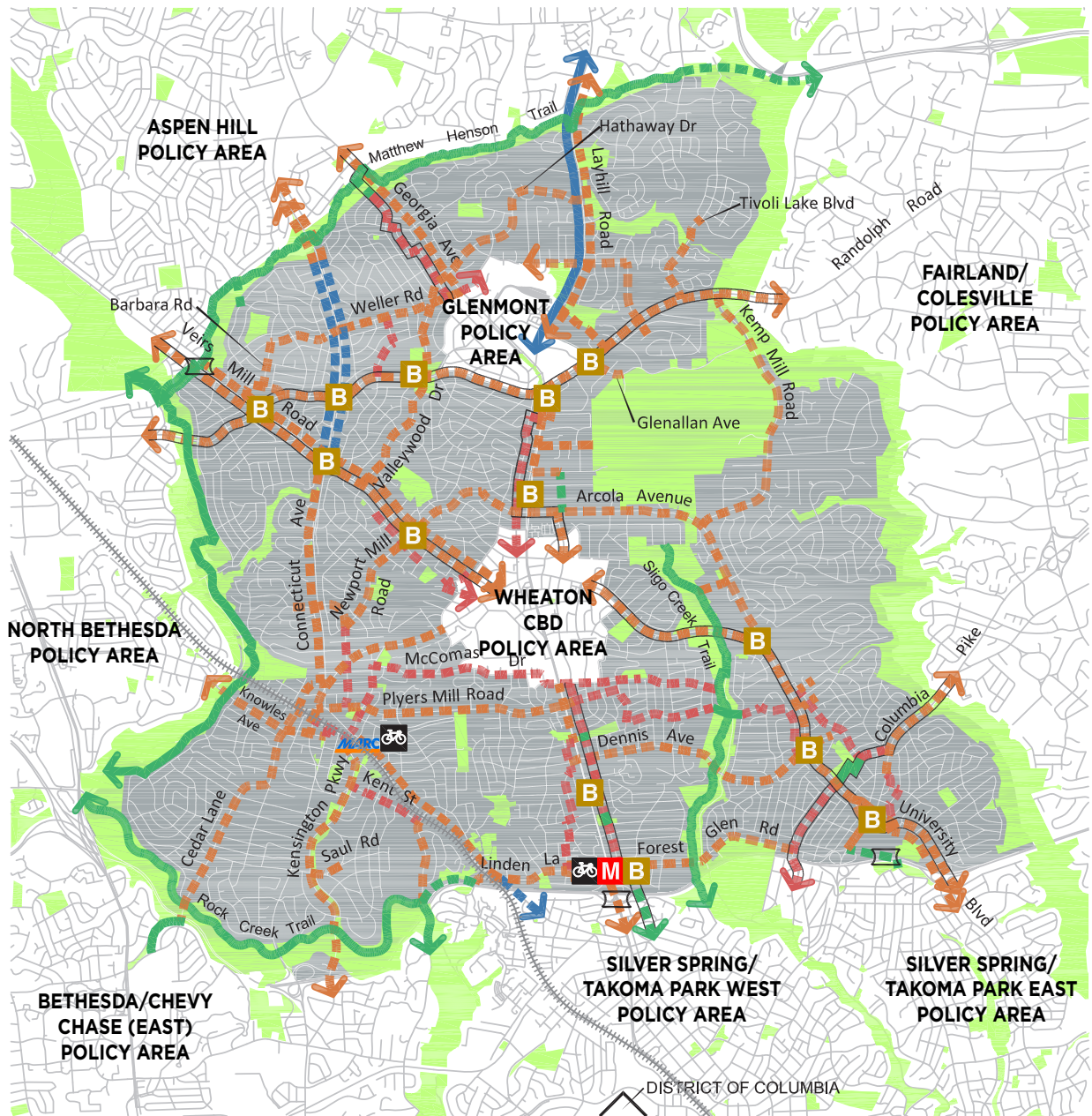
THIS PAGE INTENTIONALLY LEFT BLANK

GROSVENOR



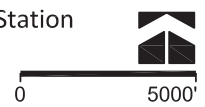
BIKEWAY	FROM	TO	FACILITY TYPE	BIKEWAY TYPE
MD 355 SOUTH BREEZEWAY				
Bethesda Trolley Trail	Tuckerman Access La	Fleming Ave	Trail	Off-Street Trail
GERMANTOWN - GROSVENOR BREEZEWAY				
Tuckerman La	Grosvenor Pl	Rockville Pike	Separated Bikeway	Sidepath (Side TBD)
ADDITIONAL RECOMMENDATIONS				
Grosvenor La	I-270	Rockville Pike	Separated Bikeway	Sidepath (Side TBD)
Grosvenor Pl	Tuckerman La	Grosvenor La	Separated Bikeway	Sidepath (West Side)
Montrose Ave	Strathmore Hall St	North Bethesda Policy Area	Separated Bikeway	Sidepath (North Side)
Proposed Shared Street	Tuckerman La	Strathmore Park Ct	Shared Road	Shared Street
Rockville Pike	North Bethesda Policy Area	I-495	Separated Bikeway	Sidepath (East Side)
Strathmore Ave	Rockville Pike	Strathmore Trail	Separated Bikeway	Sidepath (South Side)
Strathmore Hall St	Tuckerman La	Montrose Ave	Separated Bikeway	Sidepath (North Side)
Strathmore Trail	Strathmore Ave	Tuckerman La	Trail	Off-Street Trail
Tuckerman Access La	Tuckerman La	Bethesda Trolley Trail	Shared Road	Priority Shared Lane Markings
Tuckerman La	Bethesda Trolley Trail	Rockville Pike	Separated Bikeway	Sidepath (Side TBD)
Tuckerman La	Rockville Pike	Rockville Pike	Separated Bikeway	Separated Bike Lanes (One-Way, Both Sides)

KENSINGTON-WHEATON



- | | | |
|--------------------------------------|-----------------------------|-----------------------------|
| Policy Area | Existing Trails | Proposed Trails |
| Parkland | Existing Separated Bikeways | Proposed Separated Bikeways |
| County Line | Existing Striped Bikeways | Proposed Striped Bikeways |
| Metrorail Station | Existing Shared Roads | Proposed Shared Roads |
| MARC Station | Grade Separated Crossing | Bicycle Parking Station |
| Bus Rapid Transit Station (Proposed) | | |
| Breezeway Network | | |

Note: White lines represent non-master planned bikeways



BIKEWAY	FROM	TO	FACILITY TYPE	BIKEWAY TYPE
GEORGIA AVE SOUTH BREEZEWAY				
Trail	Matthew Henson Trail	Holdridge Rd	Trail	Off-Street Trail
Holdridge Rd	Olympic St	May St	Shared Road	Neighborhood Greenway
May St	Holdridge Rd	Estelle Rd	Shared Road	Neighborhood Greenway
Estelle Rd	May St	Kayson St	Shared Road	Neighborhood Greenway
Kayson St	Estelle Rd	Flack St	Shared Road	Neighborhood Greenway
Flack St	Kayson St	Weller Rd	Shared Road	Neighborhood Greenway
SEE GLENMONT POLICY AREA				
Georgia Ave	Randolph Rd	Mason St	Separated Bikeway	Sidepath (West Side)
Mason St	Georgia Ave	Grandview Ave	Shared Road	Neighborhood Greenway
Grandview Ave	Mason St	Arcola Ave	Shared Road	Neighborhood Greenway
Arcola Ave	Grandview Ave	Amherst Ave	Separated Bikeway	Sidepath (Side TBD)
Amherst Ave	Arcola Ave	Elkin St	Separated Bikeway	Separated Bike Lanes (One-Way, Both Sides)
SEE WHEATON CBD POLICY AREA				
Amherst Ave	Windham La	Dennis Dr	Shared Road	Neighborhood Greenway
Woodland Dr Ext	Dennis Dr	Medical Park Dr	Shared Road	Neighborhood Greenway
Woodland Dr	Medical Park Dr	Forest Glen Rd	Shared Road	Neighborhood Greenway
I-495 Bridge (East Side)	Forest Glen Rd	Woodland Rd	Trail	Off-Street Trail
US 29 CORRIDOR BREEZEWAY				
Colesville Rd	Northwest Branch	Lorain Ave	Separated Bikeway	Sidepath (East Side)
Lorain Ave	Colesville Rd	Woodmoor Cir	Shared Road	Neighborhood Greenway
Woodmoor Cir	Lorain Ave	Woodmoor Dr	Shared Road	Neighborhood Greenway
Woodmoor Dr	Woodmoor Cir	Pierce Dr	Shared Road	Neighborhood Greenway
Pierce Dr	Woodmoor Dr	Lexington Dr	Shared Road	Neighborhood Greenway

BIKEWAY	FROM	TO	FACILITY TYPE	BIKEWAY TYPE
Lexington Dr	Pierce Dr	University Blvd	Separated Bikeway	Sidepath (West Side)
Colesville Rd	University Blvd	I-495 Bridge	Separated Bikeway	Sidepath (East Side)
I-495 Bridge	Colesville Rd	Marshall Ave	Trail	Off-Street Trail
UNIVERSITY BLVD BREEZEWAY				
University Blvd	Reedie Dr	I-495	Separated Bikeway	Sidepath (East Side)
VEIRS MILL RD BREEZEWAY				
Veirs Mill Rd	Matthew Henson Trail	Gridley Rd	Separated Bikeway	Sidepath (South Side)
Veirs Mill Rd	Gridley Rd	Randolph Rd	Separated Bikeway	Separated Bike Lanes (Two-Way, South Side)
Veirs Mill Rd	Randolph Rd	College View Dr	Separated Bikeway	Sidepath (South Side)
RANDOLPH RD BREEZEWAY				
Randolph Rd	Glenallan Ave	Kemp Mill Rd	Separated Bikeway	Sidepath (North Side)
SILVER SPRING - GLENMONT WEST NEIGHBORHOOD GREENWAY				
Georgia Ave	Windham La	Evans Dr	Separated Bikeway	Sidepath (West Side)
Evans Dr	Georgia Ave	Douglas Ave	Shared Road	Neighborhood Greenway
Douglas Ave	Evans Dr	Darrow St	Shared Road	Neighborhood Greenway
McKenney Ave	Darrow St	Hildarose Dr	Shared Road	Neighborhood Greenway
Hildarose Dr	McKenney Ave	Greeley Ave	Shared Road	Neighborhood Greenway
Greeley Ave	Hildarose Dr	Arthur Ave	Shared Road	Neighborhood Greenway
Clark Pl	Arthur Ave	Darcy Forest Dr	Shared Road	Neighborhood Greenway
Darcy Forest Dr	Clark Pl	Forest Glen Dr	Shared Road	Neighborhood Greenway
Forest Glen Rd	Darcy Forest Dr	Georgia Ave	Separated Bikeway	Sidepath (North Side)
I-495 Bridge (West Side)	Forest Glen Rd	I-495	Separated Bikeway	Sidepath (West Side)
VEIRS MILL RD (NORTH SIDE)				
Veirs Mill Rd	Matthew Henson Trail	Havard St	Separated Bikeway	Sidepath (North Side)

BIKEWAY	FROM	TO	FACILITY TYPE	BIKEWAY TYPE
Veirs Mill Rd	Havard St	Bushey Rd	Separated Bikeway	Separated Bike Lanes (Two-Way, North Side)
Veirs Mill Rd	Bushey Rd	Galt Ave	Separated Bikeway	Sidepath (North Side)
VEIRS MILL RD NEIGHBORHOOD GREENWAY				
Glorus Pl	Huggins Dr	College View Dr	Shared Road	Neighborhood Greenway
College View Dr	Glorus Pl	Norris Dr	Shared Road	Neighborhood Greenway
Trail	Norris Dr	Pleasant View LP Trail	Trail	Neighborhood Connector
College View Dr	Pleasant View LP Trail	Veirs Mill Rd	Shared Road	Neighborhood Greenway
Veirs Mill Rd	College View Dr	Galt Ave	Separated Bikeway	Sidepath (North Side)
CONNECTICUT AVE WEST BIKEWAY				
Connecticut Ave	Matthew Henson Trail	Littleton St	Separated Bikeway	Sidepath (West Side)
Connecticut Ave Access Rd	Littleton St	Brightview St	Shared Road	Contra-Flow Bike Lane
Connecticut Ave	Brightview St	Farragut Ave	Separated Bikeway	Sidepath (West Side)
Connecticut Ave	Farragut Ave	Knowles Ave	Separated Bikeway	Separated Bike Lanes (West Side)
CONNECTICUT AVE EAST BIKEWAY				
Connecticut Ave	Matthew Henson Trail	Munsey St	Separated Bikeway	Sidepath (East Side)
Connecticut Ave Access Rd	Munsey St	400 Ft North Of Veirs Mill Rd	Shared Road	Contra-Flow Bike Lane
Connecticut Ave	400 Ft North Of Veirs Mill Rd	Veirs Mill Rd	Separated Bikeway	Sidepath (East Side)
COLESVILLE RD WEST NEIGHBORHOOD GREENWAY				
Southwood Ave	Colesville Rd	North Four Corners Local Park	Shared Road	Neighborhood Greenway
Park Trail	Southwood Ave	University Blvd	Trail	Off-Street Trail
Brunett Ave	University Blvd	I-495	Shared Road	Neighborhood Greenway
KENSINGTON - FOUR CORNERS NEIGHBORHOOD GREENWAY				
Plyers Mill Rd	Summit Ave	Lexington St Ext	Separated Bikeway	Separated Bike Lanes (Two-Way, South Side)
Plyers Mill Rd	Lexington Ave Ext	Georgia Ave	Separated Bikeway	Sidepath (South Side)

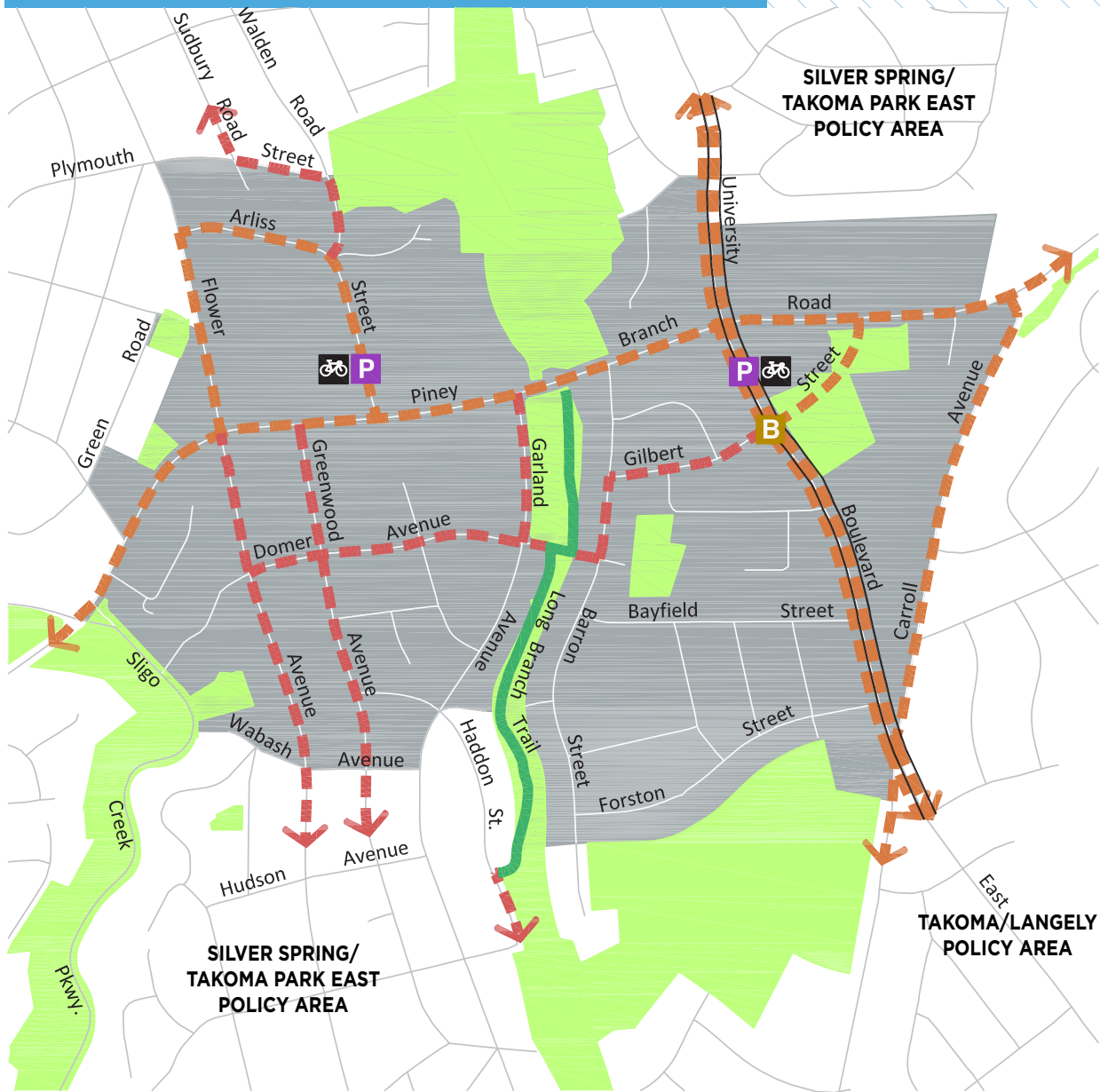
BIKEWAY	FROM	TO	FACILITY TYPE	BIKEWAY TYPE
Plyers Mill Rd	Georgia Ave	Glenhaven Dr	Shared Road	Neighborhood Greenway
Glenhaven Dr	Plyers Mill Rd	Gridley La	Shared Road	Neighborhood Greenway
Gridley La	Glenhaven Dr	Malone St	Shared Road	Neighborhood Greenway
Malone St	Gridley La	Sligo Creek Trail Access	Shared Road	Neighborhood Greenway
Sligo Creek Trail Access	Malone St	Tenbrook Dr	Trail	Stream Valley Park Trail
Whitehall St	Tenbrook Dr	Orange Dr	Shared Road	Neighborhood Greenway
Orange Dr	Whitehall St	Gilmoure Dr	Shared Road	Neighborhood Greenway
Gilmoure Dr	Orange Dr	Dennis Ave	Shared Road	Neighborhood Greenway
KENSINGTON - CHEVY CHASE LAKE NEIGHBORHOOD GREENWAY				
Howard Ave	Summit Ave	Connecticut Ave	Separated Bikeway	Separated Bike Lanes (One-Way, Both Sides)
Howard Ave	Connecticut Ave	Proposed Railroad Crossing	Shared Road	Priority Shared Lane Markings
Howard Ave	Proposed Railroad Crossing	Montgomery Ave	Separated Bikeway	Sidepath (North Side)
Montgomery Ave	Howard Ave	Kensington Pkwy	Separated Bikeway	Sidepath (East Side)
Kensington Pkwy	Montgomery Ave	I-495	Separated Bikeway	Sidepath (East Side)
ROCK CREEK TRAIL - SLIGO CREEK TRAIL BIKEWAY				
Trail	Stoneybrook Dr	Linden La	Trail	Off-Street Trail
Linden La	Trail	Seminary Rd	Separated Bikeway	Sidepath (North Side)
Forest Glen Rd	Seminary Rd	Darcy Forest Dr	Separated Bikeway	Sidepath (North Side)
Forest Glen Rd	Darcy Forest Dr	Georgia Ave	Separated Bikeway	Sidepath (Both Sides)
Forest Glen Rd	Georgia Ave	Brunett Ave	Separated Bikeway	Sidepath (South Side)
ADDITIONAL RECOMMENDATIONS				
Arcola Ave	Parker Ave	University Blvd	Separated Bikeway	Sidepath (Side TBD)
Armory Ave	Howard Ave	Knowles Ave	Shared Road	Priority Shared Lane Markings
Barbara Rd	Havard St	Randolph Rd	Separated Bikeway	Sidepath (South Side)

BIKEWAY	FROM	TO	FACILITY TYPE	BIKEWAY TYPE
Briggs Rd	Layhill Rd	Middlevale La	Separated Bikeway	Sidepath (South Side)
Caddington Ave	University Blvd	Forest Knolls ES	Separated Bikeway	Sidepath (South Side)
Capitol View Ave	Metropolitan Ave	Forest Glen Rd	Separated Bikeway	Sidepath (West Side)
Cedar La	Summit Ave	Elmhirst Pkwy Trail	Separated Bikeway	Sidepath (North Side)
Colie Dr	Havard St	Randolph Rd	Separated Bikeway	Sidepath (South Side)
Connecticut Ave	Farragut Ave	Knowles Ave	Separated Bikeway	Separated Bike Lanes (Two-Way, East Side)
Dalewood Dr	Dean Rd	Randolph Rd	Shared Road	Neighborhood Greenway
Dean Rd	Weller Rd	Dalewood Dr	Shared Road	Neighborhood Greenway
Denfield Ave	Dewey Rd	Newport Mill Rd	Separated Bikeway	Sidepath (North Side)
Dennis Ave	Douglas Ave	Edgewood Ave	Separated Bikeway	Sidepath (North Side)
Edgewood Ave	Eisner St	Southwood Ave	Shared Road	Neighborhood Greenway
Eisner St	University Blvd	Edgewood Ave	Shared Road	Neighborhood Greenway
Evans Parkway NP Trail	Amherst Ave	Evans Dr	Trail	Off-Street Trail
Farragut Ave	Connecticut Ave	Summit Ave Ext	Separated Bikeway	Separated Bike Lanes (Two-Way, North Side)
Garden Gate Rd	Randolph Rd	Billman La	Separated Bikeway	Sidepath (East Side)
Georgia Ave	Matthew Henson Trail	Weller Rd	Separated Bikeway	Sidepath (East Side)
Georgia Ave	Randolph Rd	Arcola Ave	Separated Bikeway	Sidepath (East Side)
Glenallen Ave	Randolph Rd	Wallace Ave	Separated Bikeway	Sidepath (North Side)
Grandview Ave	Arcola Ave	Dawson Ave	Shared Road	Neighborhood Greenway
Hathaway Dr	Layhill Rd	Valleywood Dr	Separated Bikeway	Sidepath (Side TBD)
Kemp Mill Rd	Randolph Rd	Arcola Ave	Separated Bikeway	Sidepath (West Side)
Kent St	Kensington Pkwy	Stoneybrook Dr	Shared Road	Neighborhood Greenway
Knowles Ave	Rock Creek Trail	Connecticut Ave	Separated Bikeway	Sidepath (West Side)
	Connecticut Ave	Armory Ave	Separated Bikeway	Separated Bike Lanes (Two-Way, West Side)

BIKEWAY	FROM	TO	FACILITY TYPE	BIKEWAY TYPE
Lamberton Rd	Sligo Creek Trail Access	Arcola Ave	Separated Bikeway	Sidepath (Side TBD)
Layhill Rd	Matthew Henson Trail	Briggs Rd	Separated Bikeway and Striped Bikeway	Sidepath (East Side) and Conventional Bike Lanes
Lexington St	University Blvd	Plyers Mill Rd	Shared Road	Priority Shared Lane Markings
Matthew Henson Trail	Rock Creek Trail	Alderton Rd	Trail	Stream Valley Park Trail
	Alderton Rd	Fairland / Colesville Policy Area	Trail	Stream Valley Park Trail
Matthew Henson Trail Connector	Matthew Henson Trail	Littleton St	Trail	Stream Valley Park Trail
McComas Ave	St Paul St	St Margarets Way	Shared Road	Neighborhood Greenway
Metropolitan Ave	St Paul St	Capitol View Ave	Separated Bikeway	Sidepath (West Side)
Middlevale La	Briggs Rd	Randolph Rd	Separated Bikeway	Sidepath (East Side)
Newport Mill Rd	King Tree St	Denfeld Ave	Separated Bikeway	Sidepath (East Side)
	Denfeld Ave	University Blvd	Shared Road	Priority Shared Lane Markings
Parker Ave	Newport Mill Rd	Arcola Ave	Separated Bikeway	Sidepath (Side TBD)
Railroad Crossing	Metropolitan Ave	Montgomery Ave	Trail	Off-Street Trail
Randolph Rd	Rock Creek	Denley Rd	Separated Bikeway	Sidepath (North Side)
Rippling Brook Dr	Bel Pre Rd	Matthew Henson Trail	Trail	Off-Street Trail
Rock Creek Trail	Matthew Henson Trail	Stoneybrook Dr	Trail	Stream Valley Park Trail
Saddlebrook Connector	Layhill Rd	Randolph Rd	Separated Bikeway	Sidepath (TBD)
Saddlebrook Dr Ext	Saddlebrook Dr	Street P-27	Trail	Off-Street Trail
Saul Rd	Kensington Pkwy	B-CC Middle School #2	Separated Bikeway	Sidepath (North Side)
Seminary Rd	Forest Glen Rd	I-495	Striped Bikeway	Conventional Bike Lanes
Shorefield Rd	Georgia Ave	Wheaton Regional Park	Separated Bikeway	Sidepath (Side TBD)
Sligo Creek Trail	Orebaugh Ave	I-495	Trail	Stream Valley Park Trail
St Paul St	Metropolitan Ave	McComas Ave	Shared Road	Priority Shared Lane Markings
Stoneybrook Dr	Capitol View Ave	Beach Dr	Separated Bikeway	Sidepath (West Side)

BIKEWAY	FROM	TO	FACILITY TYPE	BIKEWAY TYPE
Summit Ave Ext	Farragut Ave	Plyers Mill Rd	Separated Bikeway	Separated Bike Lanes (Two-Way, West Side)
Summit Ave	Plyers Mill Rd	Knowles Ave	Separated Bikeway	Separated Bike Lanes (Two-Way, West Side)
	Knowles Ave	Cedar La	Separated Bikeway	Sidepath (North Side)
Tivoli Lake Blvd	Red Spire Rd	Randolph Rd	Separated Bikeway	Sidepath (East Side)
University Blvd	Connecticut Ave	Decatur Ave	Separated Bikeway	Separated Bike Lanes (Two-Way, South Side)
	Decatur Ave	Drumm Ave	Separated Bikeway	Sidepath (South Side)
University Blvd	Lorain Ave	I-495	Separated Bikeway	Sidepath (West Side)
Upton Dr	Neighborhood Connector	Kensington Blvd	Shared Road	Neighborhood Greenway
Valleywood Dr	Dalewood Dr	Weisman Rd	Trail	Off-Street Trail
	Weisman Rd	Veirs Mill Rd	Separated Bikeway	Sidepath (Side TBD)
Weller Rd	Barbara Rd	Connecticut Ave	Separated Bikeway	Sidepath (Side TBD)
	Connecticut Ave	Holdridge Rd	Separated Bikeway	Sidepath (North Side)
Windham La	Douglas Ave	Sligo Creek Trail	Shared Road	Neighborhood Greenway

LONG BRANCH



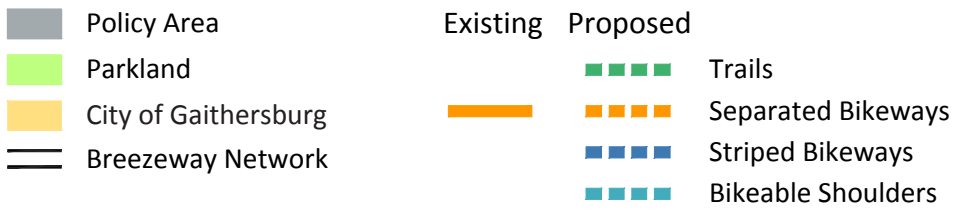
- Policy Area
- Parkland
- B Bus Rapid Transit Station (Proposed)
- P Purple Line Station (Proposed)
- Breezeway Network
- Existing Trails
- Proposed Separated Bikeways
- Proposed Striped Bikeways
- Proposed Shared Roads
- 🚲 Bicycle Parking Station

Note: White lines represent non-master planned bikeways



BIKEWAY	FROM	TO	FACILITY TYPE	BIKEWAY TYPE
UNIVERSITY BLVD BREEZEWAY				
University Blvd	Langley Dr	Carroll Ave	Separated Bikeway	Separated Bike Lanes (Two-Way, East Side)
ADDITIONAL RECOMMENDATIONS				
Arliss St	Flower Ave	Piney Branch Rd	Separated Bikeway	Separated Bike Lanes (One-Way, Both Sides)
Barron St	Domer Ave	Gilbert St	Shared Road	Neighborhood Greenway
Carroll Ave	Piney Branch Rd	University Blvd	Separated Bikeway	Separated Bike Lanes (One-Way, Both Sides)
Domer Ave	Flower Ave	Barron St	Shared Road	Neighborhood Greenway
Flower Ave	Arliss St	Piney Branch Rd	Separated Bikeway	Separated Bike Lanes (One-Way, Both Sides)
	Piney Branch Rd	Wabash Ave	Shared Road	Priority Shared Lane Markings
Garland Ave	Piney Branch Rd	Domer Ave	Shared Road	Neighborhood Greenway
Gilbert St	Barron St	University Blvd	Shared Road	Neighborhood Greenway
	University Blvd	Piney Branch Rd	Separated Bikeway	Separated Bike Lanes (One-Way, Both Sides)
Greenwood Ave	Piney Branch Rd	Wabash Ave	Shared Road	Neighborhood Greenway
Long Branch Trail	Piney Branch Rd	Haddon Dr	Trail	Stream Valley Park Trails
Piney Branch Rd	Sligo Creek Pkwy	Flower Ave	Separated Bikeway	Sidepath (South Side)
	Flower Ave	Carroll Ave	Separated Bikeway	Separated Bike Lanes (Two-Way, North Side)
Plymouth St	Sudbury Rd	Walden St	Shared Road	Neighborhood Greenway
University Blvd	Langley Dr	Carroll Ave	Separated Bikeway	Separated Bike Lanes (Two-Way, West Side)
Walden Rd	Plymouth St	Arliss St	Shared Road	Neighborhood Greenway

MONTGOMERY VILLAGE-AIRPARK



Note: White lines represent non-master planned bikeways

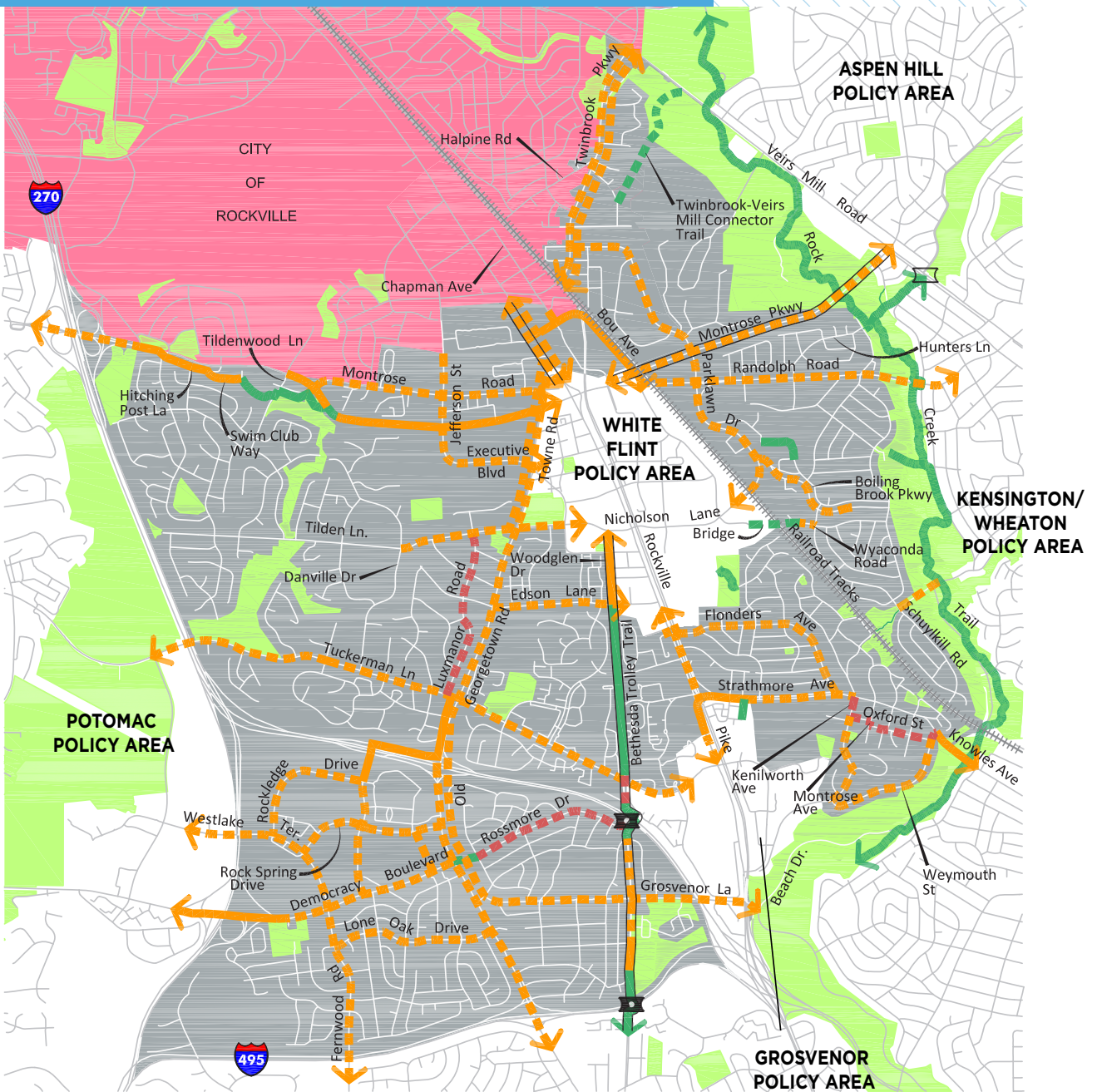


BIKEWAY	FROM	TO	FACILITY TYPE	BIKEWAY TYPE
MD 355 NORTH BREEZEWAY				
Frederick Rd	Great Seneca Creek	Game Preserve Rd	Separated Bikeway	Sidepath (East Side)
GERMANTOWN - BURTONSVILLE BREEZEWAY				
Utility Corridor #2	Midcounty Hwy	Woodfield Rd	Trail	Off-Street Trail
ADDITIONAL RECOMMENDATIONS				
Apple Ridge Rd	Watkins Mill High School	Montgomery Village Ave	Separated Bikeway	Sidepath (North Side)
Centerway Rd	Montgomery Village Ave	Snouffer School Rd	Separated Bikeway	Sidepath (North Side)
Christopher Ave	City of Gaithersburg	Montgomery Village Ave	Separated Bikeway	Separated Bike Lanes (Two-Way, South Side)
Contour Rd	Lost Knife Rd	Odendhal Ave	Separated Bikeway	Sidepath (North Side)
East Village Ave	Goshen Rd	Woodfield Rd	Separated Bikeway	Sidepath (North Side)
Emory Grove Rd	Walkers Mill Rd	Washington Grove La	Separated Bikeway	Sidepath (North Side)
Flower Hill Way	Mountain Laurel La	Woodfield Rd	Separated Bikeway	Sidepath (East Side)
Frederick Rd	Great Seneca Creek	Game Preserve Rd	Separated Bikeway	Sidepath (West Side)
Goshen Rd	Warfield Rd	Odendhal Ave	Separated Bikeway and Striped Bikeway	Sidepath (West Side) and Conventional Bike Lanes
Lost Knife Rd	Montgomery Village Ave	Odendhal Ave	Separated Bikeway	Separated Bike Lanes (Two-Way, South Side)
Midcounty Hwy	Great Seneca Creek	Montgomery Village Ave	Separated Bikeway	Sidepath (Side TBD)
	Montgomery Village Ave	Washington Grove La	Separated Bikeway and Bikeable Shoulders	Sidepath (Side TBD) and Bikeable Shoulders
Montgomery Village Ave	Wightman Rd	Lost Knife Rd	Separated Bikeway	Sidepath (Both Sides)
Odendhal Ave	City of Gaithersburg	Goshen Rd	Separated Bikeway	Sidepath (North Side)
Quail Valley Blvd	Strawberry Knoll Rd	Strawberry Knoll Rd	Separated Bikeway	Sidepath (East Side)
Snouffer School Rd	Goshen Rd	Woodfield Rd	Separated Bikeway	Sidepath (North Side)
Stedwick Rd	Watkins Mill Rd	Seneca Ridge Rd	Separated Bikeway	Sidepath (South Side)
Stedwick Rd	Seneca Ridge Rd	Montgomery Village Ave	Separated Bikeway	Sidepath (North Side)
Stewartown Rd Ext	Watkins Mill Rd	Montgomery Village Ave	Separated Bikeway	Sidepath (South Side)

BIKEWAY	FROM	TO	FACILITY TYPE	BIKEWAY TYPE
Stewartown Rd	Montgomery Village Ave	Goshen Rd	Separated Bikeway	Sidepath (South Side)
Strawberry Knoll Rd	Centerway Rd	Emory Grove Rd	Separated Bikeway	Sidepath (West Side)
Warfield Rd	Wightman Rd	Woodfield Rd	Separated Bikeway	Sidepath (South Side)
Washington Grove La	Emory Grove Rd	Amity Dr	Separated Bikeway	Sidepath (West Side)
Watkins Mill Rd	Great Seneca Creek	Midcounty Hwy	Separated Bikeway	Sidepath (West Side)
Wightman Rd	Brink Rd	Goshen Rd	Separated Bikeway	Sidepath (North Side)
Woodfield Rd	Warfield Rd	Emory Grove Rd	Separated Bikeway	Sidepath (West Side)

THIS PAGE INTENTIONALLY LEFT BLANK

NORTH BETHESDA-TWINBROOK



Policy Area	Existing	Proposed
Parkland	Trails	Trails
City of Rockville	Separated Bikeways	Separated Bikeways
Breezeway Network	Striped Bikeways	Striped Bikeways
	Shared Roads	Shared Roads
	Grade Separated Crossing	Grade Separated Crossing

Note: White lines represent non-master planned bikeways



BIKEWAY	FROM	TO	FACILITY TYPE	BIKEWAY TYPE
MD 355 SOUTH BREEZEWAY				
Rockville Pike	City of Rockville	Towne Rd	Separated Bikeway	Separated Bike Lanes (Two-Way, West Side)
SEE WHITE FLINT POLICY AREA				
Bethesda Trolley Trail	Edson La	Tuckerman La	Trail	Off-Street Trail
	Tuckerman La	Tuckerman Access La	Shared Road	Priority Shared Lane Markings
	Tuckerman Access La	Rossmore Dr	Trail	Off-Street Trail
	Rossmore Dr	I-495	Separated Bikeway	Sidepath (East Side)
VEIRS MILL RD BREEZEWAY				
Veirs Mill Rd	Twinbrook Pkwy	Rock Creek Trail	Separated Bikeway	Sidepath (South Side)
GERMANTOWN - GROSVENOR BREEZEWAY				
Tuckerman La	I-270	Old Georgetown Rd	Separated Bikeway	Separated Bike Lanes (One-Way, Both Sides)
	Old Georgetown Rd	Grosvenor Pl	Separated Bikeway	Sidepath (Side TBD)
MONTROSE PARKWAY BREEZEWAY				
Montrose Pkwy	Railroad Tracks	Rock Creek	Separated Bikeway	Sidepath (North Side)
STRATHMORE - KENSINGTON BIKEWAY				
Strathmore Ave	Rockville Pike	Kenilworth Ave	Separated Bikeway	Sidepath (South Side)
Kenilworth Ave	Strathmore Ave	Oxford St	Shared Road	Neighborhood Greenway
Oxford St	Kenilworth Ave	Montrose Ave	Shared Road	Neighborhood Greenway
Montrose Ave	Oxford St	Oxford St	Shared Road	Neighborhood Greenway
Oxford St	Montrose Ave	Weymouth St	Shared Road	Neighborhood Greenway
Weymouth St	Oxford St	Knowles Ave	Separated Bikeway	Sidepath (Side TBD)
Knowles Ave	Weymouth St	Rock Creek Trail	Separated Bikeway	Sidepath (West Side)

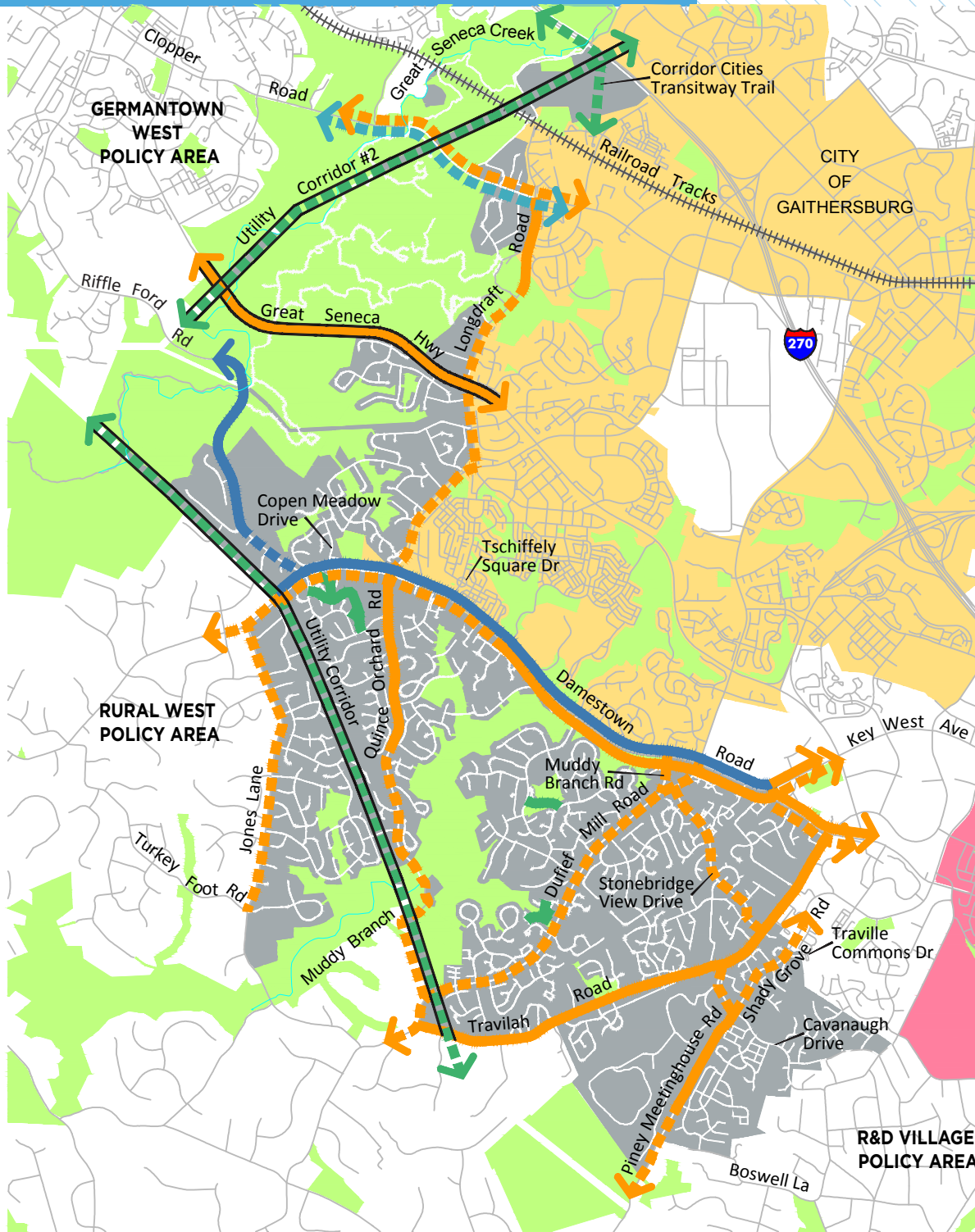
BIKEWAY	FROM	TO	FACILITY TYPE	BIKEWAY TYPE
ADDITIONAL RECOMMENDATIONS				
Boiling Brook Pkwy	Parklawn Dr	Schuykill Rd	Separated Bikeway	Separated Bike Lanes (Side TBD)
Bou Ave	Rockville Pike	Montrose Pkwy	Separated Bikeway	Sidepath (East Side)
Chapman Ave	City of Rockville	Bou Ave	Separated Bikeway	Sidepath (West Side)
Cheshire Dr	Old Georgetown Rd	Grosvenor La	Separated Bikeway	Sidepath (Side TBD)
Democracy Blvd	I-270 Spur	Old Georgetown Rd	Separated Bikeway	Sidepath (North Side)
Edson La	Old Georgetown Rd	Woodglen Dr	Separated Bikeway	Sidepath (Side TBD)
Executive Blvd	Jefferson St	Old Georgetown Rd	Separated Bikeway	Separated Bike Lanes (Side TBD)
Fernwood Rd	Rockledge Dr	Democracy Blvd	Separated Bikeway	Separated Bike Lanes (Two-Way, East Side)
	Democracy Blvd	I-495	Separated Bikeway	Sidepath (East Side)
Flanders Ave	Rockville Pike	Strathmore Ave	Separated Bikeway	Sidepath (Side TBD)
Fleming Ave	Rossmore Dr	Bethesda Trolley Trail	Shared Road	Neighborhood Greenway
Garrett Park Rd	Schuykill Rd	Rock Creek Trail	Separated Bikeway	Sidepath (North Side)
Grosvenor La	Cheshire Dr	I-270	Separated Bikeway	Sidepath (Side TBD)
Grosvenor La	Rockville Pike	Beach Dr	Separated Bikeway	Sidepath (North Side)
Hitching Post La	Montrose Rd	Swim Club Way	Separated Bikeway	Sidepath (South Side)
I-270 Northbound Ramp	Old Georgetown Rd	Rockledge Blvd	Separated Bikeway	Sidepath (North Side)
Jefferson St	City of Rockville	Executive Blvd	Separated Bikeway	Separated Bike Lanes (Side TBD)
Kenilworth Ave	Montrose Ave	Neighborhood Connector	Separated Bikeway	Sidepath (West Side)
Lone Oak Dr	Fernwood Rd	Old Georgetown Rd	Separated Bikeway	Sidepath (South Side)
Luxmanor Rd	Tilden La	Tuckerman La	Shared Road	Neighborhood Greenway
Montrose Ave	Grosvenor Policy Area	Kenilworth Ave	Separated Bikeway	Sidepath (North Side)
Montrose Rd	I-270	Hitching Post La	Separated Bikeway	Sidepath (South Side)
Montrose Rd	Tildenwood La	Towne Rd	Separated Bikeway	Sidepath (North Side)

BIKEWAY	FROM	TO	FACILITY TYPE	BIKEWAY TYPE
Nicholson La	Old Georgetown Rd	Executive Blvd	Separated Bikeway	Separated Bike Lanes (One-Way, Both Sides)
North-South Connector	Rock Spring Dr	Democracy Blvd	Separated Bikeway	Separated Bike Lanes (One-Way, Both Sides)
Old Georgetown Rd	Towne Rd	Nicholson La	Separated Bikeway	Sidepath (Both Sides)
	Nicholson La	Tuckerman La	Separated Bikeway	Sidepath (East Side)
	Tuckerman La	I-270	Separated Bikeway	Sidepath (Both Sides)
	I-270	Cheshire Dr	Separated Bikeway	Sidepath (West Side) and Separated Bike Lanes (Two-
	Cheshire Dr	I-495	Separated Bikeway	Sidepath (East Side)
Parklawn Dr	Twinbrook Pkwy	Railroad Tracks	Separated Bikeway	Sidepath (Side TBD)
Randolph Rd	Railroad Tracks	Parklawn Dr	Separated Bikeway	Sidepath (South Side)
	Parklawn Dr	Hunters La	Separated Bikeway	Separated Bike Lanes (Two-Way, South Side)
	Hunters La	Rock Creek	Separated Bikeway	Sidepath (South Side)
Rock Creek Trail	Veirs Mill Rd Trail Connector	Matthew Henson Trail	Trail	Stream Valley Park Trail
Rock Spring Dr	Fernwood Rd	Old Georgetown Rd	Separated Bikeway	Separated Bike Lanes (Two-Way, North Side)
Rockledge Blvd	I-270 Northbound Ramp	I-270 Southbound Ramp	Separated Bikeway	Sidepath (East Side)
	I-270 Southbound Ramp	Rockledge Dr	Separated Bikeway	Sidepath (East Side)
Rockledge Dr	Westlake Ter	Rockledge Blvd	Separated Bikeway	Separated Bike Lanes (One-Way, Both Sides)
	Rockledge Dr	Democracy Blvd	Separated Bikeway	Separated Bike Lanes (Two-Way, East Side)
Rockville Pike	City of Rockville	Towne Rd	Separated Bikeway	Separated Bike Lanes (Two-Way, East Side)
Rockville Pike	White Flint Policy Area	Strathmore Ave	Separated Bikeway	Sidepath (Both Sides)
	Strathmore Ave	Grosvenor Policy Area	Separated Bikeway	Sidepath (East Side)
Rossmore Dr	Berkshire Dr	Fleming Ave	Shared Road	Neighborhood Greenway
Strathmore Trail	Strathmore Ave	Tuckerman La	Trail	Off-Street Trail
Swim Club Way	Hitching Post La	Trail	Separated Bikeway	Sidepath (South Side)
Tilden La	Danville Dr	Old Georgetown Rd	Separated Bikeway	Sidepath (North Side)

BIKEWAY	FROM	TO	FACILITY TYPE	BIKEWAY TYPE
Towne Rd	Rockville Pike	Old Georgetown Rd	Separated Bikeway	Separated Bike Lanes (Two-Way, West Side)
Trail	Swim Club Way	Montrose Pkwy	Trail	Off-Street Trail
Twinbrook Pkwy	Veirs Mill Rd	Halpine Rd	Separated Bikeway	Sidepath (Both Sides)
	Halpine Rd	City of Rockville	Separated Bikeway	Separated Bike Lanes (Two-Way, Both Sides)
Twinbrook - Veirs Mill Rd Connector	Veirs Mill Rd	Rock Creek Mill Rd	Trail	Off-Street Trail
Westlake Ter	I-270 Spur	Rockledge Dr	Separated Bikeway	Separated Bike Lanes (Two-Way, South Side)
Weymouth St	Montrose Ave	Knowles Ave	Separated Bikeway	Sidepath (Side TBD)
Woodglen Dr	Marinelli Rd	Edson La	Separated Bikeway	Separated Bike Lanes (Two-Way, West Side)
Wyaconda Rd	Bike / Ped Bridge	Schuylkill Rd	Separated Bikeway	Separated Bike Lanes (Side TBD)
Weymouth St	Montrose Ave	Knowles Ave	Separated Bikeway	Sidepath (Side TBD)

THIS PAGE INTENTIONALLY LEFT BLANK

NORTH POTOMAC



Policy Area	Existing	Proposed	Trails
Parkland	Existing	Proposed	Separated Bikeways
City of Gaithersburg	Existing	Proposed	Striped Bikeways
City of Rockville	Existing	Proposed	Bikeable Shoulders
Breezeway Network			




















Note: White lines represent non-master planned bikeways

0 4500'

BIKEWAY	FROM	TO	FACILITY TYPE	BIKEWAY TYPE
GERMANTOWN - GROSVENOR BREEZEWAY				
Utility Corridor #1	Great Seneca Creek	Travilah Rd	Trail	Off-Street Trail
GERMANTOWN - BURTONSVILLE BREEZEWAY				
Utility Corridor #2	Great Seneca Creek	I-270	Trail	Off-Street Trail
GERMANTOWN - LIFE SCIENCES CENTER BREEZEWAY				
Great Seneca Hwy	Great Seneca Creek	Longdraft Rd	Separated Bikeway	Sidepath (East Side)
ADDITIONAL RECOMMENDATIONS				
Clopper Rd	Great Seneca Creek	Longdraft Rd	Separated Bikeway and Bikeable Shoulders	Sidepath (West Side) and Bikeable Shoulders
Corridor Cities Transitway Trail	Great Seneca Creek	City of Gaithersburg	Trail	Off-Street Trail
Darnestown Rd	Utility Corridor #1	Copen Meadow Dr	Separated Bikeway and Striped Bikeway	Sidepath (North Side) and Conventional Bike Lanes
	Copen Meadow Dr	Tschiffely Square Rd	Separated Bikeway and Striped Bikeway	Separated Bike Lanes (Two-Way, North Side) and Conventional Bike Lanes
	Tschiffely Square Rd	Muddy Branch Rd	Separated Bikeway and Striped Bikeway	Sidepath (North Side) and Conventional Bike Lanes
	Muddy Branch Rd	Key West Ave	Separated Bikeway and Striped Bikeway	Separated Bike Lanes (North Side) and Conventional Bike Lanes
	Key West Ave	Travilah Rd	Separated Bikeway	Sidepath (Both Sides)
Dufief Mill Rd	Dufief Mill Rd	Travilah Rd	Separated Bikeway	Sidepath (East Side)
Longdraft Rd	Longdraft Rd	Quince Orchard Rd	Separated Bikeway	Sidepath (West Side)
Muddy Branch Rd	Darnestown Rd	Dufief Mill Rd	Separated Bikeway	Sidepath (East Side)
Piney Meetinghouse Rd	Travilah Rd	Boswell La	Separated Bikeway	Sidepath (East Side)
Quince Orchard Rd	Hillstone Rd	Darnestown Rd	Separated Bikeway	Sidepath (Both Sides)
Quince Orchard Rd	Darnestown Rd	Dufief Mill Rd	Separated Bikeway	Sidepath (West Side)
Riffle Ford Rd	Great Seneca Creek	Darnestown Rd	Striped Bikeway	Buffered Bike Lanes
Shady Grove Rd	R&D Village Policy Area	Cavanaugh Dr	Separated Bikeway	Sidepath (West Side)
Stonebridge View Dr	Muddy Branch Rd	Travilah Rd	Separated Bikeway	Sidepath (East Side)
Travilah Rd	Darnestown Rd	Dufief Mill Rd	Separated Bikeway	Sidepath (West Side)

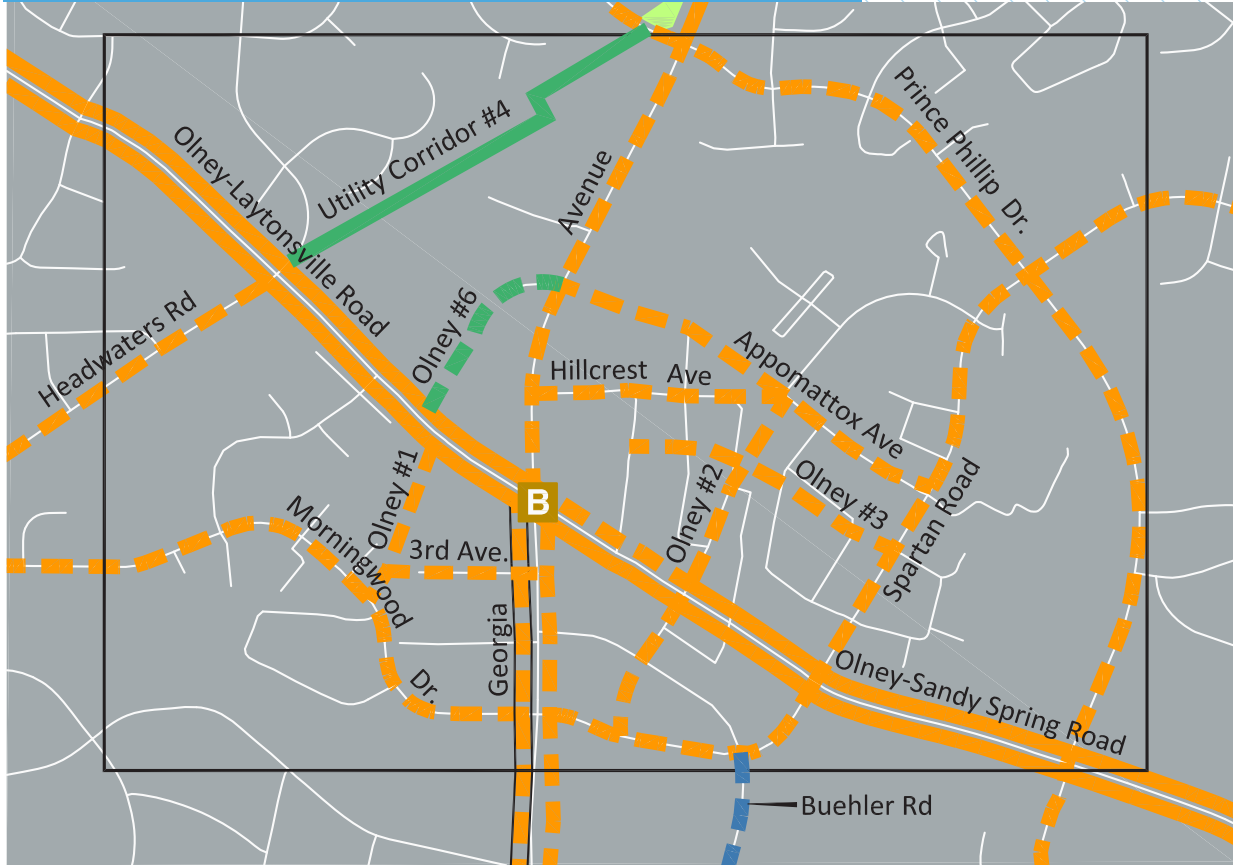
OLNEY



	Policy Area		Existing		Proposed		Trails
	Parkland		Existing		Proposed		Separated Bikeways
	Bus Rapid Transit Station (Proposed)		Existing		Proposed		Striped Bikeways
	Breezeway Network		Existing		Proposed		Bikeable Shoulders
			Existing		Proposed		Shared Roads



OLNEY INSERT



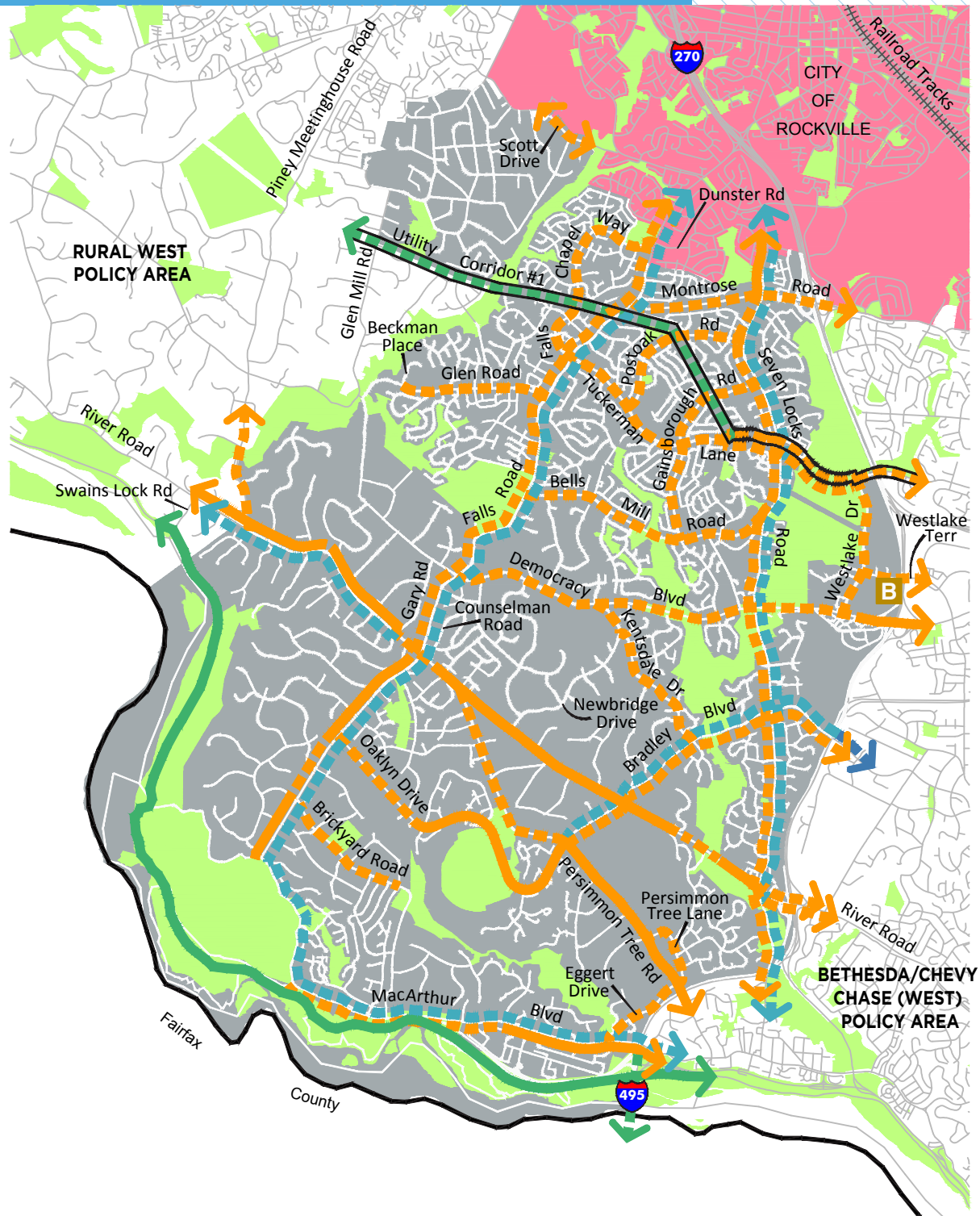
STREET	FROM	TO	FACILITY TYPE	BIKEWAY TYPE
GEORGIA AVE NORTH BREEZEWAY				
Georgia Ave	Olney-Laytonsville Rd	Queen Mary Dr	Separated Bikeway	Separated Bike Lanes (Two-Way, West Side)
Georgia Ave	Queen Mary Dr	Norbeck Rd	Separated Bikeway	Sidepath (West Side)
INTERCOUNTY CONNECTOR TRAIL BREEZEWAY				
Intercounty Connector Trail	North Branch Rock Creek	Norbeck Rd	Trail	Off-Street Trail
MD 108 (NORTH SIDE)				
Olney-Laytonsville Rd	Brookeville Rd	Olney Policy Area	Separated Bikeway and Bikeable Shoulders	Sidepath (North Side) and Bikeable Shoulders
Olney-Laytonsville Service Rd	Olney Policy Area	Queen Elizabeth Dr	Shared Road	Neighborhood Greenway
Olney-Laytonsville Rd	Queen Elizabeth Dr	Georgia Ave	Separated Bikeway	Sidepath (North Side)
Olney-Sandy Spring Rd	Georgia Ave	Brooke Rd	Separated Bikeway	Sidepath (North Side)
MD 108 (SOUTH SIDE)				
Olney-Laytonsville Rd	Brookeville Rd	Olney Policy Area	Separated Bikeway and Bikeable Shoulders	Bikeable Shoulders
Olney-Laytonsville Rd	Olney Policy Area	Georgia Ave	Separated Bikeway	Sidepath (South Side)
Olney-Sandy Spring Rd	Georgia Ave	Dr. Bird Rd	Separated Bikeway	Sidepath (South Side)
ADDITIONAL RECOMMENDATIONS				
3rd Ave	Olney #1	Georgia Ave	Separated Bikeway	Separated Bike Lanes (One-Way on Both Sides of Street)
Appomattox Ave	Hillcrest Rd	Spartan Rd	Separated Bikeway	Separated Bike Lanes (One-Way on Both Sides of Street)
Batchellors Forest Rd	Olney #5	Farquhar Middle School	Separated Bikeway	Sidepath (Side TBD)
Bowie Mill Rd	North Branch Rock Creek	Olney-Laytonsville Rd	Separated Bikeway	Sidepath (South Side)
Brooke Rd	Meadowsweet Dr	Olney Sandy Spring Rd	Separated Bikeway	Sidepath (East Side)
Briars Rd	Thornhurst Dr	Bowie Mill Rd	Separated Bikeway	Sidepath (West Side)
Brookeville Bypass	Brookeville Rd	Gold Mine Rd	Bikeable Shoulders	Bikeable Shoulders
Buehler Rd	Spartan Rd	Lockness Cir	Striped Bikeway	Conventional Bike Lanes
Cashell Rd	Bowie Mill Rd	Emory La	Separated Bikeway	Sidepath (East Side)

















STREET	FROM	TO	FACILITY TYPE	BIKEWAY TYPE
Cherry Valley Dr	Wellfleet Dr	Cashell Rd	Separated Bikeway	Sidepath (North Side)
Emory Church Rd	Olney #4	Olney #5	Separated Bikeway	Sidepath (South Side)
Emory La	Georgia Ave	Muncaster Mill Rd	Separated Bikeway	Sidepath (East Side)
Georgia Ave	Brookeville Rd	Norbeck Rd	Separated Bikeway	Sidepath (East Side)
Gold Mine Rd	Olney Mill Rd	Chandlee Mill Rd	Separated Bikeway	Sidepath (South Side)
Headwaters Dr	Olney-Laytonsville Rd	Morningwood Dr	Separated Bikeway	Sidepath (South Side)
Hillcrest Ave	Georgia Ave	Appomattox Ave	Separated Bikeway	Separated Bike Lanes (One-Way on Both Sides of Street)
Hines Rd	Cashell Rd	Georgia Ave	Separated Bikeway	Separated Bike Lanes (Side TBD)
Morningwood Dr	Cashell Rd	Georgia Ave	Separated Bikeway	Sidepath (Side TBD)
Muncaster Mill Rd	North Branch Rock Creek	Norbeck Rd	Separated Bikeway and Bikeable Shoulders	Sidepath (West Side) and Bikeable Shoulders
Norbeck Rd	Muncaster Mill Rd	Layhill Rd	Separated Bikeway	Sidepath (North Side)
Old Baltimore Rd	Gold Mine Rd	Georgia Ave	Separated Bikeway	Sidepath (West Side)
Old Vic Blvd	Olney-Sandy Spring Rd	Batchellors Forest Rd	Separated Bikeway	Sidepath (West Side)
Olney #1	Olney-Laytonsville Rd	Morningwood Dr	Separated Bikeway	Separated Bike Lanes (One-Way on Both Sides of Street)
Olney #2	Appomattox Ave	Spartan Rd	Separated Bikeway	Separated Bike Lanes (One-Way on Both Sides of Street)
Olney #3	Hillcrest Ave	Spartan Rd	Separated Bikeway	Separated Bike Lanes (One-Way on Both Sides of Street)
Olney #4	Georgia Ave	Emory Church Rd	Trail	Off-Street Trail
Olney #5	Emory Church Rd	Batchellors Forest Rd	Trail	Off-Street Trail
Olney #6	Olney-Laytonsville Rd	Georgia Ave	Trail	Off-Street Trail
Olney Mill Rd	Olney-Laytonsville Rd	Gold Mine Rd	Separated Bikeway	Sidepath (West Side)
Prince Phillip Dr	Georgia Ave	Olney-Sandy Spring Rd	Separated Bikeway	Separated Bike Lanes (One-Way on Both Sides of Street)
	Olney-Sandy Spring Rd	Georgia Ave	Separated Bikeway	Sidepath (East Side)
Queen Elizabeth Dr	Olney-Laytonsville Rd	Georgia Ave	Separated Bikeway	Sidepath (North Side)
Queen Mary Dr	Olney Elementary School	Georgia Ave	Separated Bikeway	Sidepath (North Side)

STREET	FROM	TO	FACILITY TYPE	BIKEWAY TYPE
Spartan Rd	Georgia Ave	Appomattox Ave	Separated Bikeway	Separated Bike Lanes (One-Way on Both Sides of Street)
	Appomattox Ave	Old Baltimore Rd	Separated Bikeway	Sidepath (East Side)
Utility Corridor #3	Bowie Mill Rd	Cherry Valley Dr	Trail	Off-Street Trail
Utility Corridor #4	North Branch Rock Creek	Morningwood Dr	Trail	Off-Street Trail
Utility Corridor #4	Olney-Laytonsville Rd	Queen Elizabeth Dr	Trail	Off-Street Trail
Wellfleet Dr	Hines Rd	Cherry Valley Dr	Separated Bikeway	Sidepath (West Side)
Wickham Rd	Rural East Policy Area	Bowie Mill Rd	Separated Bikeway	Sidepath (West Side)

THIS PAGE INTENTIONALLY LEFT BLANK

POTOMAC



- | | | | | | | | |
|---|--------------------------------------|---|----------|---|----------|--|--------------------|
|  | Policy Area |  | Existing |  | Proposed |  | Trails |
|  | Parkland |  | |  | |  | Separated Bikeways |
|  | City of Rockville |  | |  | |  | Striped Bikeways |
|  | County Line |  | |  | |  | Bikeable Shoulders |
|  | Bus Rapid Transit Station (Proposed) | | | | | | |
|  | Breezeway Network | | | | | | |

Note: White lines represent non-master planned bikeways

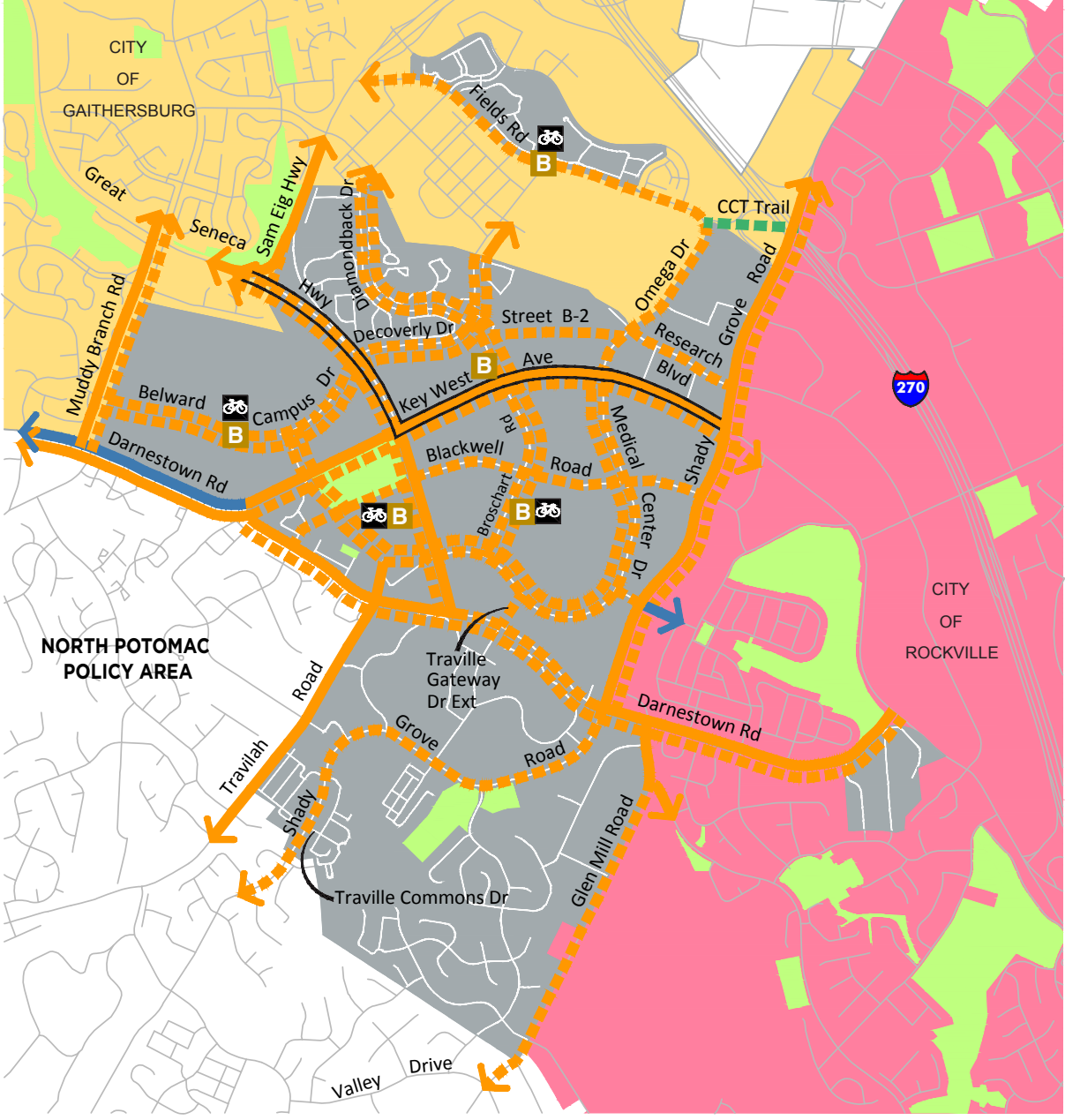


BIKEWAY	FROM	TO	FACILITY TYPE	BIKEWAY TYPE
GERMANTOWN - GROSVENOR BREEZEWAY				
Utility Corridor #1	Glen Mill Rd	Tuckerman La	Trail	Off-Street Trail
Tuckerman La	Utility Corridor #1	I-270	Separated Bikeway	Separated Bike Lanes (One-Way, Both Sides)
ADDITIONAL RECOMMENDATIONS				
American Legion Bridge	Virginia	Mac Arthur Blvd	Trail	Off-Street Trail
Bells Mill Rd	Falls Rd	Seven Locks Rd	Separated Bikeway	Sidepath (North Side)
Bradley Blvd	Persimmon Tree Rd	I-495	Separated Bikeway and Bikeable Shoulders	Sidepath (East Side) and Bikeable Shoulders
Brickyard Rd	Falls Rd	Horshoe La	Separated Bikeway	Sidepath (North Side)
C&O Canal Towpath	Rural West Policy Area	I-495	Trail	Off-Street Trail
Democracy Blvd	Falls Rd	Seven Locks Rd	Separated Bikeway and Bikeable Shoulders	Sidepath (North Side) and Bikeable Shoulders
	Seven Locks Rd	I-270 Spur	Separated Bikeway	Sidepath (North Side)
Eggert Dr	MacArthur Blvd	Persimmon Tree Rd	Separated Bikeway	Sidepath (North Side)
Falls Chapel Way	Falls Rd	Falls Rd	Separated Bikeway	Sidepath (West Side)
Falls Rd	Dunster Rd	River Rd	Separated Bikeway and Bikeable Shoulders	Sidepath (East Side) and Bikeable Shoulders
	River Rd	MacArthur Blvd	Separated Bikeway and Bikeable Shoulders	Sidepath (West Side) and Bikeable Shoulders
Gainsborough Rd	Seven Locks Rd	Bells Mill Rd	Separated Bikeway	Sidepath (East Side)
Glen Mill Rd	Veirs Dr	Valley Dr	Separated Bikeway	Sidepath (East Side)
Glen Rd	Beckman Pl	Falls Rd	Separated Bikeway	Sidepath (North Side)
Kentsdale Dr	Newbridge Dr	Bradley Blvd	Separated Bikeway	Sidepath (Side TBD)
MacArthur Blvd	Falls Rd	Old Angler's Inn	Bikeable Shoulders	Bikeable Shoulders
MacArthur Blvd	Old Angler's Inn	I-495	Separated Bikeway and Bikeable Shoulders	Sidepath (West Side) and Bikeable Shoulders
Montrose Rd	Falls Rd	I-270	Separated Bikeway	Sidepath (South Side)
Newbridge Rd	Democracy Blvd	Kentsdale Dr	Separated Bikeway	Sidepath (West Side)
Oaklyn Dr	Falls Rd	Persimmon Tree Rd	Separated Bikeway	Sidepath (North Side)

BIKEWAY	FROM	TO	FACILITY TYPE	BIKEWAY TYPE
Persimmon Tree La	Persimmon Tree Rd	Persimmon Tree Rd	Separated Bikeway	Sidepath (Side TBD)
Persimmon Tree Rd	River Rd	I-495	Separated Bikeway	Sidepath (West Side)
Piney Meetinghouse Rd	Rural West Policy Area	River Rd	Separated Bikeway	Sidepath (East Side)
Postoak Rd	Seven Locks Rd	Tuckerman La	Separated Bikeway	Sidepath (West Side)
River Rd	Piney Meetinghouse Rd	Gary Rd	Separated Bikeway and Bikeable Shoulders	Sidepath (East Side) and Bikeable Shoulders
	Gary Rd	Counselman Rd	Separated Bikeway	Separated Bike Lanes (Two-Way, East Side)
	Counselman Rd	Seven Locks Rd	Separated Bikeway	Sidepath (East Side)
	Seven Locks Rd	I-495	Separated Bikeway	Sidepath (Both Sides)
Scott Dr	City of Rockville	City of Rockville	Separated Bikeway	Sidepath (North Side)
Seven Locks Rd	City of Rockville	Bradley Blvd	Separated Bikeway and Bikeable Shoulders	Sidepath (West Side) and Bikeable Shoulders
	Bradley Blvd	I-495	Separated Bikeway and Bikeable Shoulders	Sidepath (East Side) and Bikeable Shoulders
Tuckerman La	Falls Rd	Utility Corridor #1	Separated Bikeway	Separated Bike Lanes (One-Way, Both Sides)
Westlake Dr	Tuckerman La	Democracy Blvd	Separated Bikeway	Sidepath (East Side) Bikeable Shoulders
Westlake Ter	Westlake Drive	I-270 Spur	Separated Bikeway	Separated Bike Lanes (Two-Way, Both Sides)

THIS PAGE INTENTIONALLY LEFT BLANK

R&D VILLAGE



- Policy Area
- Parkland
- City of Gaithersburg
- City of Rockville
- B Bus Rapid Transit Station (Proposed)
- Breezeway Network
- Existing
- Proposed
- Trails
- Separated Bikeways
- Striped Bikeways
- B Bicycle Parking Station

Note: White lines represent non-master planned bikeways

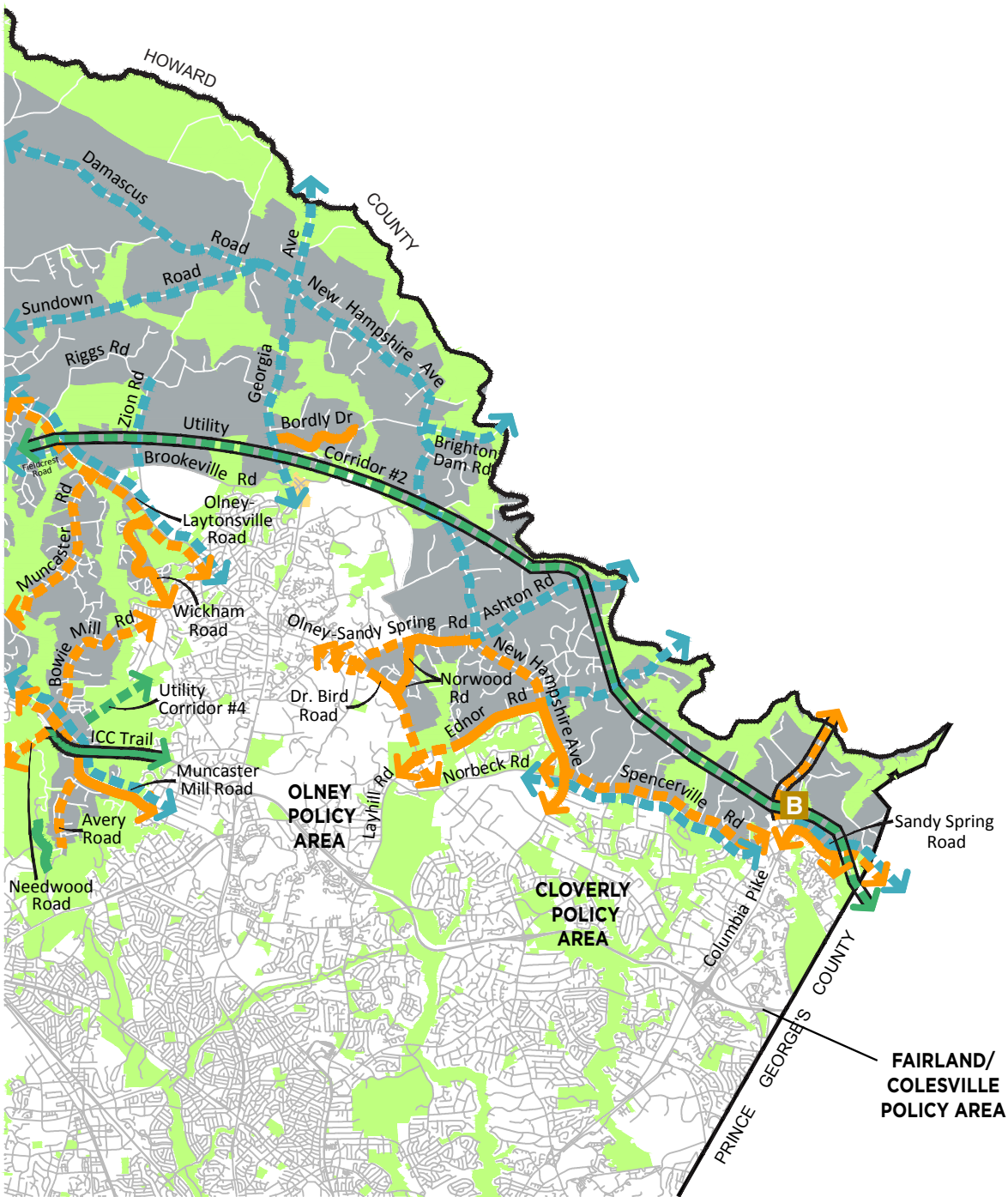














BIKEWAY	FROM	TO	FACILITY TYPE	BIKEWAY TYPE
GERMANTOWN - LIFE SCIENCES CENTER BREEZEWAY				
Great Seneca Hwy	Sam Eig Hwy	Key West Ave	Separated Bikeway	Sidepath (West Side)
Key West Ave	Great Seneca Hwy	City of Rockville	Separated Bikeway	Separated Bike Lanes (North Side)
ADDITIONAL RECOMMENDATIONS				
Belward Campus Dr	Muddy Branch Rd	Great Seneca Hwy	Separated Bikeway	Separated Bike Lanes (Two-Way, Both Sides)
Blackwell Rd	Darnestown Rd	Shady Grove Rd	Separated Bikeway	Separated Bike Lanes (One-Way, Both Sides)
Broschart Rd	Key West Ave	Darnestown Rd	Separated Bikeway	Separated Bike Lanes (Two-Way, Both Sides)
Darnestown Rd	Muddy Branch Rd	Key West Ave	Separated Bikeway and Striped Bikeway	Separated Bike Lanes (North Side) and Conventional Bike Lanes
	Key West Ave	Montgomery Ave	Separated Bikeway	Sidepath (Both Sides)
Discoverly Dr	Great Seneca Hwy	City of Gaithersburg	Separated Bikeway	Separated Bike Lanes (Two-Way, Both Sides)
Diamondback Dr	City of Gaithersburg	Discoverly Dr	Separated Bikeway	Sidepath (Both Sides)
	Discoverly Dr	Key West Ave	Separated Bikeway	Separated Bike Lanes (Two-Way, Both Sides)
Fields Rd	Sam Eig Hwy	City of Gaithersburg	Separated Bikeway	Sidepath (South Side)
Glen Mill Rd	Darnestown Rd	Valley Dr	Separated Bikeway	Sidepath (East Side)
Great Seneca Hwy	Sam Eig Hwy	Darnestown Rd	Separated Bikeway	Sidepath (Both Sides)
Johns Hopkins Dr	Belward Campus Dr	Key West Ave	Separated Bikeway	Separated Bike Lanes (Two-Way, Both Sides)
Key West Ave	Darnestown Rd	City of Rockville	Separated Bikeway	Sidepath (South Side)
Medical Center Dr	Key West Ave	Great Seneca Hwy	Separated Bikeway	Separated Bike Lanes (Two-Way, Both Sides)
Medical Center Dr Ext	Great Seneca Hwy	Key West Ave	Separated Bikeway	Separated Bike Lanes (Two-Way, Both Sides)
Medical Center Way	Medical Center Dr	Shady Grove Rd	Separated Bikeway	Separated Bike Lanes (One-Way, Both Sides)
Muddy Branch Rd	City of Gaithersburg	Darnestown Rd	Separated Bikeway	Sidepath (West Side) and Separated Bike Lanes (East Side)
Omega Dr	Research Blvd	Key West Ave	Separated Bikeway	Separated Bike Lanes (Two-Way, West Side)
Research Blvd	Omega Dr	Shady Grove Rd	Separated Bikeway	Separated Bike Lanes (Two-Way, Side TBD)

BIKEWAY	FROM	TO	FACILITY TYPE	BIKEWAY TYPE
Sam Eig Hwy Ramp	Sam Eig Hwy	Great Seneca Hwy	Separated Bikeway	Sidepath (West Side)
Sam Eig Hwy	City of Gaithersburg	Great Seneca Hwy	Separated Bikeway	Sidepath (West Side)
Shady Grove Rd	City of Gaithersburg	Darnestown Rd	Separated Bikeway	Sidepath (Both Sides)
	Darnestown Rd	North Potomac Policy Area	Separated Bikeway	Sidepath (West Side)
Street B-2	Diamondback Dr	Omega Dr	Separated Bikeway	Separated Bike Lanes (Two-Way, Side TBD)
Travilah Rd Ext	Medical Center Dr Ext	Darnestown Rd	Separated Bikeway	Sidepath (West Side)
Traville Gateway Dr Ext	Darnestown Rd	Medical Center Dr	Separated Bikeway	Separated Bike Lanes (One-Way, Both Sides)

THIS PAGE INTENTIONALLY LEFT BLANK

RURAL EAST (EAST)



	Policy Area			Trails
	Parkland			Separated Bikeways
	Town of Brookeville			Bikeable Shoulders
	County Line			
	Bus Rapid Transit Station (Proposed)			
	Breezeway Network			

Note: White lines represent non-master planned bikeways



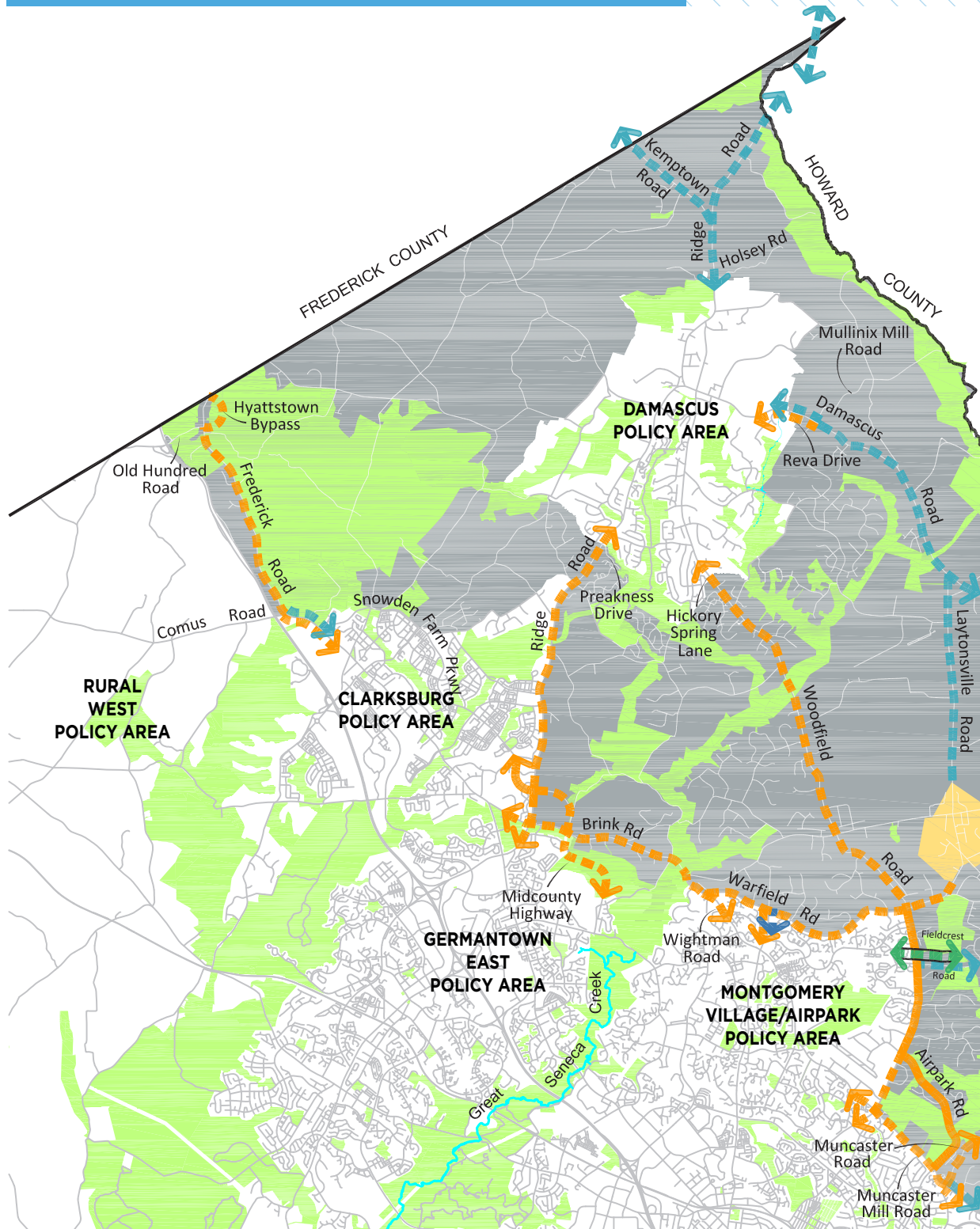
BIKEWAY	FROM	TO	FACILITY TYPE	BIKEWAY TYPE
US 29 CORRIDOR BREEZEWAY				
Columbia Pike	Howard County	Old Columbia Pike	Separated Bikeway	Sidepath (West Side)
Old Columbia Pike	Columbia Pike	Utility Corridor #2	Separated Bikeway	Sidepath (West Side)
GERMANTOWN - BURTONSVILLE BREEZEWAY				
Utility Corridor #2	Rural East (West) Policy Area	Sandy Spring Rd	Trail	Off-Street Trail
INTERCOUNTY CONNECTOR TRAIL BREEZEWAY				
Muncaster Mill Rd	Rock Creek	Needwood Rd	Separated Bikeway and Bikeable Shoulders	Sidepath (West Side) and Bikeable Shoulders
Needwood Rd	Muncaster Mill Rd	Intercounty Connector Trail	Separated Bikeway	Sidepath (South Side)
Intercounty Connector	Needwood Rd	North Branch Rock Creek	Separated Bikeway	Sidepath (South Side)
ADDITIONAL RECOMMENDATIONS				
Ashton Rd	New Hampshire Ave	Howard County	Bikeable Shoulders	Bikeable Shoulders
Avery Rd	Muncaster Mill Rd	Southlawn Dr	Separated Bikeway	Sidepath (West Side)
Bordly Dr	Georgia Ave	Brighton Dam Rd	Separated Bikeway	Sidepath (South Side)
Bowie Mill Rd	Muncaster Mill Rd	North Branch Rock Creek	Separated Bikeway	Sidepath (South Side)
Brighton Dam Rd	New Hampshire Ave	Howard Co	Bikeable Shoulders	Bikeable Shoulders
Brookeville Bypass	Georgia Ave	Brookeville Rd	Bikeable Shoulders	Bikeable Shoulders
Damascus Rd	Laytonsville Rd	Georgia Ave	Bikeable Shoulders	Bikeable Shoulders
Dr. Bird Rd	Olney-Sandy Spring Rd	Norwood Rd	Separated Bikeway	Sidepath (East Side)
Ednor Rd	Howard County	New Hampshire Ave	Bikeable Shoulders	Bikeable Shoulders
Fieldcrest Rd	Belle Chase Dr	Olney-Laytonsville Rd	Bikeable Shoulders	Bikeable Shoulders
Georgia Ave	Howard County	Brookeville Bypass	Bikeable Shoulders	Bikeable Shoulders
Muncaster Mill Rd	Muncaster Rd	North Branch Rock Creek	Separated Bikeway and Bikeable Shoulders	Sidepath (West Side) and Bikeable Shoulders
Muncaster Rd	Olney-Laytonsville Rd	Rural East (West) Policy Area	Separated Bikeway	Sidepath (North Side)
Needwood Rd	Beach Dr	Muncaster Mill Rd	Separated Bikeway	Sidepath (South Side)

BIKEWAY	FROM	TO	FACILITY TYPE	BIKEWAY TYPE
New Hampshire Ave	Georgia Ave	Olney-Sandy Spring Rd	Bikeable Shoulders	Bikeable Shoulders
	Olney-Sandy Spring Rd	Ednor Rd	Separated Bikeway	Sidepath (West Side)
Norwood Rd*	Olney-Sandy Spring Rd	Dr. Bird Rd	Separated Bikeway	Sidepath (West Side)
	Dr. Bird Rd	Ednor Rd	Separated Bikeway	Sidepath (East Side)
Old Columbia Pike	Columbia Pike	Dustin Rd	Separated Bikeway	Sidepath (West Side)
	Dustin Rd	Utility Corridor #2	Separated Bikeway	Sidepath (East Side)
Olney-Laytonsville Rd	Town of Laytonsville	Olney Policy Area	Separated Bikeway and Bikeable Shoulders	Sidepath (North Side) and Bikeable Shoulders
Olney-Sandy Spring Rd	Dr. Bird Rd	New Hampshire Ave	Separated Bikeway	Sidepath (North Side)
Sandy Spring Rd	Columbia Pike	Prince George's County	Separated Bikeway and Bikeable Shoulders	Sidepath (South Side) and Bikeable Shoulders
Southlawn Dr	Avery Dr	Rock Creek Trail	Separated Bikeway	Sidepath (Side TBD)
Spencerville Rd	New Hampshire Ave	School Access Rd	Separated Bikeway and Bikeable Shoulders	Sidepath (North Side) and Bikeable Shoulders
Sundown Rd	Town of Laytonsville	Damascus Rd	Bikeable Shoulders	Bikeable Shoulders
Utility Corridor #4	Heartwood Dr	North Branch Rock Creek	Trail	Off-Street Trail
Wickham Rd	Olney-Laytonsville Rd	Olney Policy Area	Separated Bikeway	Sidepath (West Side)
Zion Rd	Riggs Rd	Brookeville Rd	Bikeable Shoulders	Bikeable Shoulders

** Appropriate measures must be taken to minimize impacts to Woodlawn Manor Special Park and Red Door Store Special Park.*

THIS PAGE INTENTIONALLY LEFT BLANK

RURAL EAST (WEST)



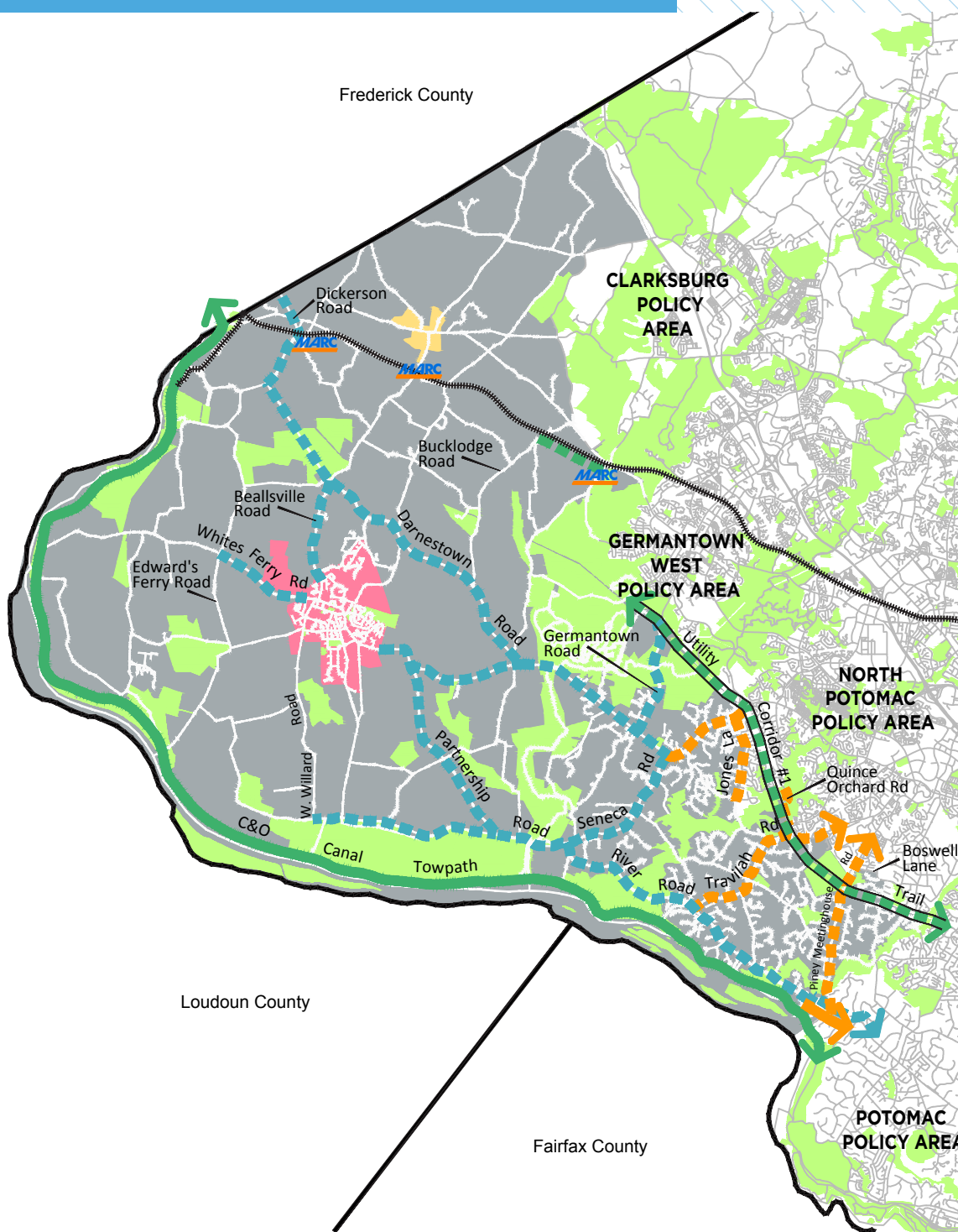
- Policy Area
 - Parkland
 - Town of Laytonsville
 - County Line
 - Breezeway Network
- | Existing | Proposed | |
|--|---|--------------------|
| | | Trails |
| | | Separated Bikeways |
| | | Striped Bikeways |
| | | Bikeable Shoulders |

















Note: White lines represent non-master planned bikeways



BIKEWAY	FROM	TO	FACILITY TYPE	BIKEWAY TYPE
GERMANTOWN - BURTONSVILLE BREEZEWAY				
Utility Corridor #2	Woodfield Rd	Rural East (East) Policy Area	Trail	Off-Street Trail
ADDITIONAL RECOMMENDATIONS				
Airpark Rd	Woodfield Rd	Muncaster Mill Rd	Separated Bikeway	Sidepath (East Side)
Brink Rd	Ridge Rd	Wightman Rd	Separated Bikeway	Sidepath (South Side)
Damascus Rd	Reva Dr	Mullinix Mill Rd	Separated Bikeway and Bikeable Shoulders	Sidepath (South Side) and Bikeable Shoulders
	Mullinix Mill Rd	Laytonsville Rd	Bikeable Shoulders	Bikeable Shoulders
Fieldcrest Rd	Woodfield Rd	Belle Chase Dr	Bikeable Shoulders	Bikeable Shoulders
Frederick Rd	Howard County	Hyattstown Bypass	Separated Bikeway	Sidepath (Side TBD)
Frederick Rd	Old Hundred Rd	Comus Rd	Separated Bikeway	Sidepath (West Side)
	Comus Rd	Snowden Farm Pkwy	Separated Bikeway and Bikeable Shoulders	Sidepath (West Side) and Bikeable Shoulders
Goshen Rd	Lochaven Dr	Warfield Rd	Separated Bikeway and Striped Bikeway	Sidepath (West Side) and Conventional Bike Lanes
Hyattstown Bypass	Frederick Rd	Frederick Rd	Separated Bikeway	Sidepath (Side TBD)
Laytonsville Rd	Damascus Rd	Town of Laytonsville	Bikeable Shoulders	Bikeable Shoulders
Midcounty Hwy	Ridge Rd	Brink Rd	Separated Bikeway	Sidepath (South Side)
	Brink Rd	Great Seneca Creek	Separated Bikeway	Sidepath (side TBD)
Muncaster Rd	Rural East (West) Policy Area	Muncaster Mill Rd	Separated Bikeway	Sidepath (North Side)
Ridge Rd	Howard County	Howard County	Bikeable Shoulders	Bikeable Shoulders
Ridge Rd	Howard County	Damascus Policy Area	Bikeable Shoulders	Bikeable Shoulders
Ridge Rd	Preakness Dr	Kings Valley Rd	Separated Bikeway	Sidepath (West Side)
Warfield Rd	Woodfield Rd	Town of Laytonsville	Separated Bikeway	Sidepath (North Side)
Woodfield Rd	Hickory Spring La	Warfield Rd	Separated Bikeway	Sidepath (West Side)

RURAL WEST



- | | | | | | | | |
|---|---------------------|---|----------|---|----------|--|--------------------|
|  | Policy Area |  | Existing |  | Proposed |  | Trails |
|  | Parkland |  | |  | |  | Separated Bikeways |
|  | Town of Barnesville |  | |  | |  | Bikeable Shoulders |
|  | Town of Poolesville | | | | | | |
|  | County Line | | | | | | |
|  | Breezeway Network | | | | | | |
|  | MARC Station | | | | | | |

Note: White lines represent non-master planned bikeways

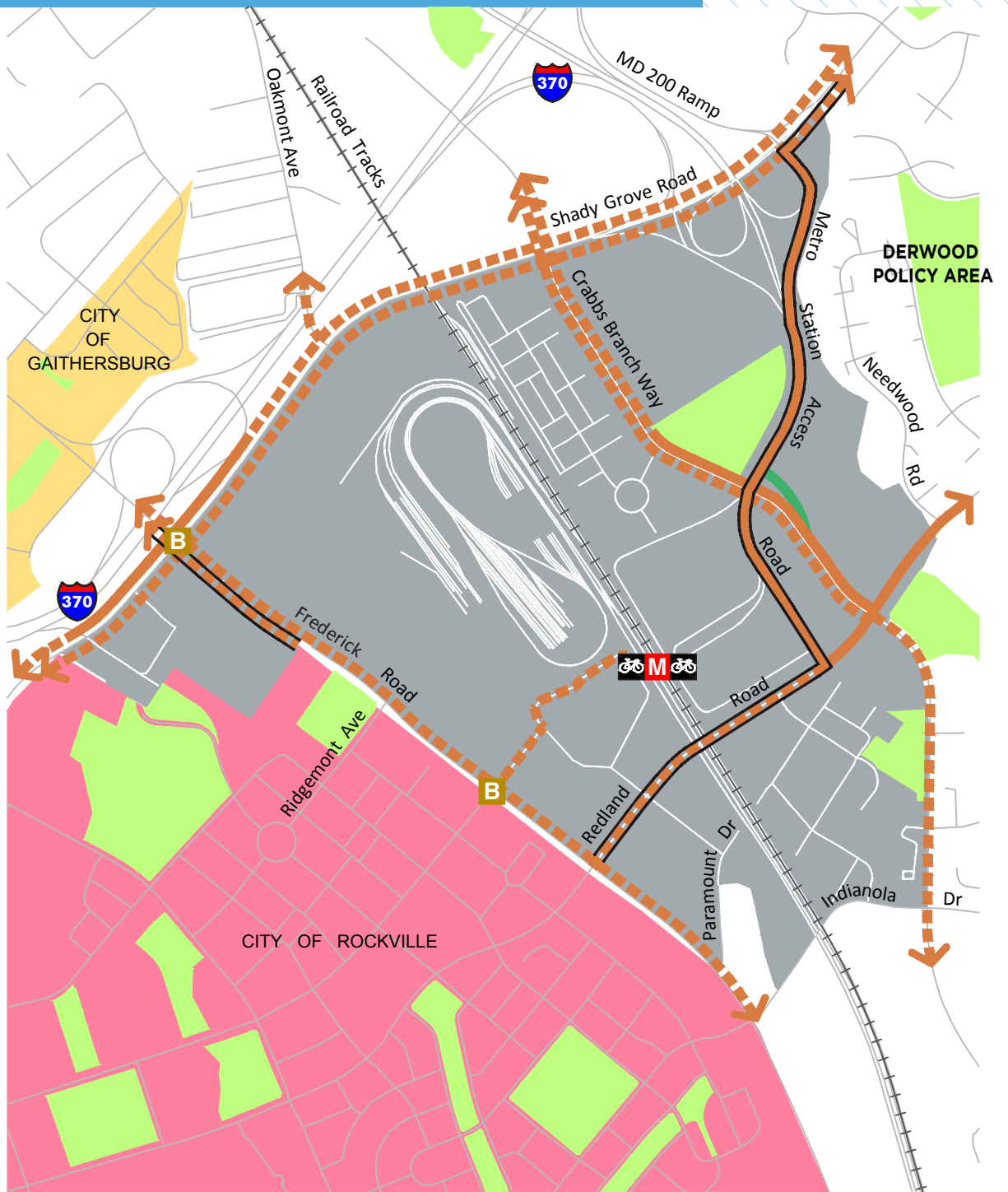


BIKEWAY	FROM	TO	FACILITY TYPE	BIKEWAY TYPE
GERMANTOWN - GROSVENOR BREEZEWAY				
Utility Corridor #1	Schaeffer Rd	Great Seneca Creek	Trail	Off-Street Trail
SEE NORTH POTOMAC POLICY AREA				
Utility Corridor #1	Travilah Rd	Glen Mill Rd	Trail	Off-Street Trail
GERMANTOWN - BURTONSVILLE BREEZEWAY				
Utility Corridor #2	Utility Corridor #1	Germantown West Policy Area	Trail	Off-Street Trail
ADDITIONAL RECOMMENDATIONS				
Beallsville Rd	Darnestown Rd	Poolesville	Bikeable Shoulders	Bikeable Shoulders
Bucklodge - White Ground Connector	Bucklodge Rd	White Ground Rd	Trail	Off-Street Trail
C&O Canal Towpath	Frederick Co	Potomac Policy Area	Trail	Off-Street Trail
Central Park Cir	Burdette Ln	Germantown Park Dr	Separated Bikeway	Sidepath (North Side)
Clarksburg Rd	Ten Mile Creek	Clopper Rd	Separated Bikeway and Bikeable Shoulders	Sidepath (East Side) and Bikeable Shoulders
Clopper Rd	Clarksburg Rd	Little Seneca Creek	Separated Bikeway	Sidepath (East Side)
Darnestown Rd	Dickerson Rd	Seneca Rd	Bikeable Shoulders	Bikeable Shoulders
	Seneca Rd	Utility Corridor	Separated Bikeway	Sidepath (North Side)
Dickerson Rd	Frederick Co	Darnestown Rd	Bikeable Shoulders	Bikeable Shoulders
Germantown Rd	Germantown West Policy Area	Utility Corridor #1	Separated Bikeway	Sidepath (North Side)
Germantown Rd	Utility Corridor #1	Darnestown Rd	Bikeable Shoulders	Bikeable Shoulders
Glen Rd	Piney Meetinghouse Rd	Watts Branch	Separated Bikeway	Sidepath (North Side)
Jones La	Darnestown Rd	Turkey Foot Rd	Separated Bikeway	Sidepath (West Side)
Partnership Rd	Whites Ferry Rd	River Rd	Bikeable Shoulders	Bikeable Shoulders
Piney Meetinghouse Rd	Boswell La	Potomac Policy Area	Separated Bikeway	Sidepath (East Side)
River Rd	W. Willard Rd	Swains Lock Rd	Bikeable Shoulders	Bikeable Shoulders
River Rd	Swains Lock Rd	Piney Meetinghouse Rd	Separated Bikeway and Bikeable Shoulders	Sidepath (East Side) and Bikeable Shoulders

BIKEWAY	FROM	TO	FACILITY TYPE	BIKEWAY TYPE
Seneca Rd	Darnestown Rd	River Rd	Bikeable Shoulders	Bikeable Shoulders
Travilah Rd	Dufief Mill Rd	River Rd	Separated Bikeway	Sidepath (West Side)
Whites Ferry Rd	Edwards Ferry Rd	Poolesville	Bikeable Shoulders	Bikeable Shoulders
Whites Ferry Rd	Poolesville	Darnestown Rd	Bikeable Shoulders	Bikeable Shoulders

THIS PAGE INTENTIONALLY LEFT BLANK

SHADY GROVE METRO STATION



- Policy Area
- Parkland
- City of Gaithersburg
- City of Rockville
- M Metro Rail Station
- B Bus Rapid Transit Station (Proposed)
- Breezeway Network
- Existing Trails
- Proposed Trails
- Separated Bikeways
- 🚲 Bicycle Parking Station

Note: White lines represent non-master planned bikeways



BIKEWAY	FROM	TO	FACILITY TYPE	BIKEWAY TYPE
INTERCOUNTY CONNECTOR TRAIL BREEZEWAY				
Redland Rd	Frederick Rd	Shady Grove Access Rd	Separated Bikeway	Sidepath (North Side)
Shady Grove Access Rd	Redland Rd	Shady Grove Rd	Separated Bikeway	Sidepath (East Side)
ADDITIONAL RECOMMENDATIONS				
Crabbs Branch Way	Shady Grove Rd	Redland Rd	Separated Bikeway	Sidepath (Both Sides)
	Redland Rd	Indianola Dr	Separated Bikeway	Sidepath (West Side)
Frederick Rd	Shady Grove Rd	City of Rockville	Separated Bikeway	Sidepath (Both Sides)
	City of Rockville	Ridgemont Ave	Separated Bikeway	Sidepath (East Side)
	Ridgemont Ave	Paramount Dr	Separated Bikeway	Separated Bike Lanes (Two-Way, East Side)
Redland Rd	Needwood Rd (South)	Shady Grove Access Rd	Separated Bikeway	Sidepath (North Side)
Shady Grove Metro Parking Lot	Shady Grove Metro Station	Frederick Rd	Separated Bikeway	Separated Bike Lanes (Side TBD)
Shady Grove Rd	City of Rockville	MD 200 Ramp	Separated Bikeway	Sidepath (Both Sides)

SILVER SPRING CBD



Policy Area	Existing Trails	Proposed Trails	
Parkland	Existing Separated Bikeways	Proposed Separated Bikeways	
County Line	Existing Striped Bikeways	Proposed Striped Bikeways	
Metro Rail Station	Existing Shared Roads	Proposed Shared Roads	
Bus Rapid Transit Station	Existing Grade Separated Crossing	Proposed Grade Separated Crossing	
Purple Line Station	Existing Bicycle Parking Station	Proposed Bicycle Parking Station	
MARC Station			
Breezeway Network			

Note: White lines represent non-master planned bikeways

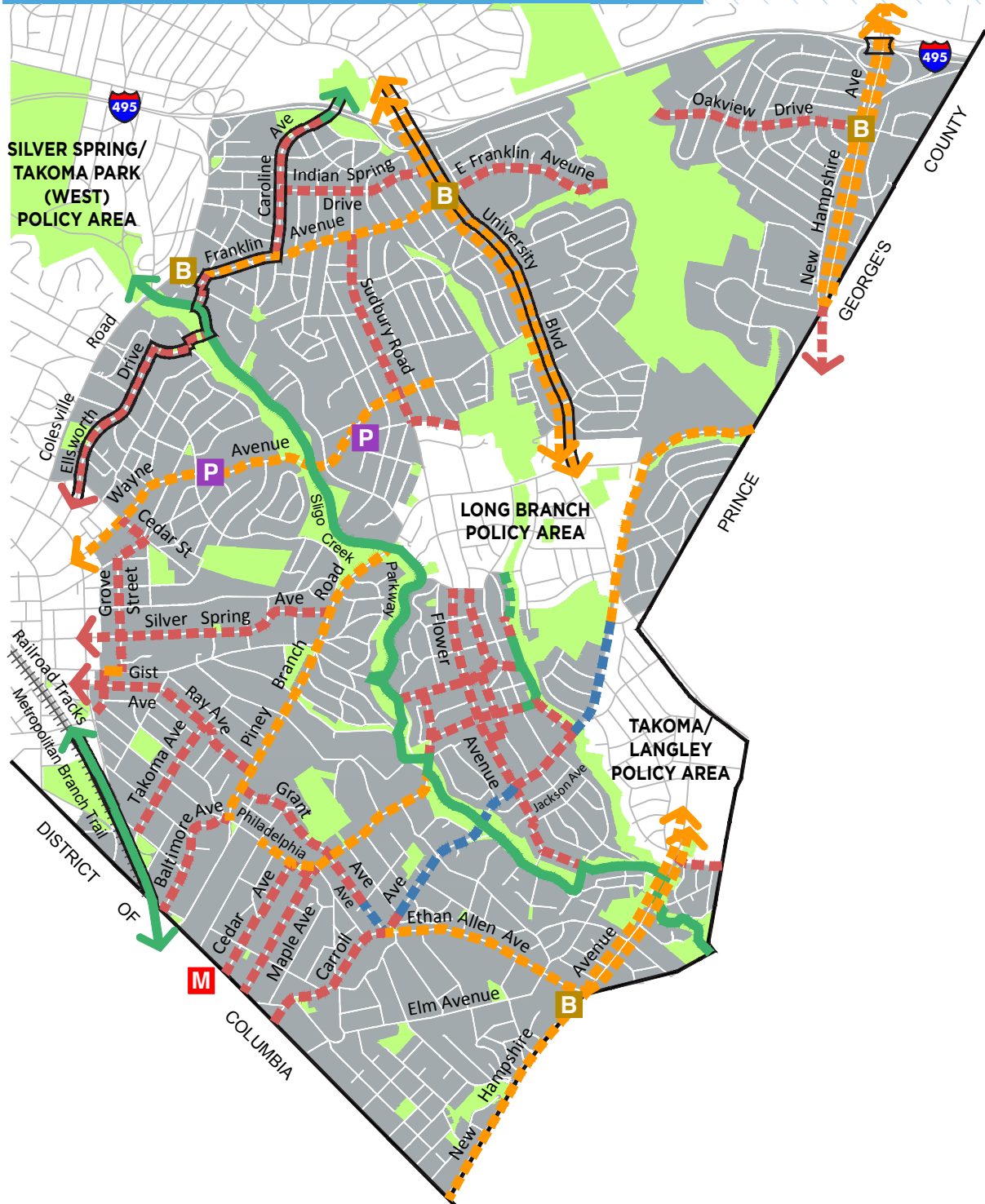


STREET	FROM	TO	FACILITY TYPE	BIKEWAY TYPE
CAPITAL CRESCENT TRAIL BREEZEWAY				
Capital Crescent Trail	Spring St	Silver Spring Transit Center	Trail	Off-Street Trail
METROPOLITAN BRANCH TRAIL BREEZEWAY				
Metropolitan Branch Trail	Silver Spring Transit Center	Silver Spring - Takoma Park Policy Area	Trail	Off-Street Trail
GEORGIA AVE SOUTH BREEZEWAY				
Fenton St Extended	Spring St	Cameron St	Separated Bikeway	Separated Bike Lanes
Fenton St	Cameron St	Wayne Ave	Separated Bikeway	Separated Bike Lanes
US 29 CORRIDOR BREEZEWAY				
Ellsworth Dr	Spring St	Fenton St	Separated Bikeway	Separated Bike Lanes (Two-Way, East Side)
ADDITIONAL RECOMMENDATIONS				
13th St	District of Columbia	Georgia Ave	Separated Bikeway	Separated Bike Lanes (Side TBD)
16th St	Spring St	District of Columbia	Separated Bikeway	Separated Bike Lanes (Two-Way, East Side)
2nd Ave / Wayne Ave	Spring St	Colesville Rd	Separated Bikeway	Separated Bike Lanes
	Colesville Rd	Cedar St	Separated Bikeway	Separated Bike Lanes
Burlington Ave	Georgia Ave	Fenton St	Separated Bikeway	Separated Bike Lanes
Cameron St	Spring St	2nd Ave	Separated Bikeway	Separated Bike Lanes
Colesville Rd	16th St	East-West Hwy	Separated Bikeway	Separated Bike Lanes (Two-Way, North Side) & Sidepath (South Side)
Colesville Rd	East-West Hwy	Wayne Ave	Separated Bikeway	Separated Bike Lanes
Dixon Ave	Wayne Ave	Georgia Ave	Separated Bikeway	Separated Bike Lanes
East-West Hwy	16th St	Colesville Rd	Separated Bikeway	Separated Bike Lanes (Two-Way, North Side)
	Colesville Rd	Georgia Ave	Separated Bikeway	Separated Bike Lanes
Ellsworth Dr	Fenton St	Georgia Ave	Shared Road	Shared Street
Fenton St	Wayne Ave	King St	Separated Bikeway	Separated Bike Lanes

STREET	FROM	TO	FACILITY TYPE	BIKEWAY TYPE
Metropolitan Branch Trail / King St (Interim)	Railroad Tracks	Fenton St	Separated Bikeway	Sidepath (South Side)
Metropolitan Branch Trail / Fenton St (Interim)	King St	New York Ave	Separated Bikeway	Sidepath (West Side)
Newell St	District of Columbia	East-West Hwy	Striped Bikeway	Conventional Bike Lanes
Philadelphia Ave / Gist Ave	Selim Rd	Silver Spring - Takoma Park Policy Area	Shared Road	Priority Shared Lane Markings
Selim Rd	Philadelphia Ave	Metropolitan Branch Trail	Separated Bikeway	Sidepath (West Side)
Silver Spring Ave	Georgia Ave	Silver Spring - Takoma Park Policy Area	Shared Road	Priority Shared Lane Markings
Silver Spring Ave	Fenton St	811 Silver Spring Ave	Separated Bikeway	Separated Bike Lanes
Spring St / Cedar St	16th St	Wayne Ave	Separated Bikeway	Separated Bike Lanes (One-Way, Both Sides)

THIS PAGE INTENTIONALLY LEFT BLANK

SILVER SPRING-TAKOMA PARK (EAST)



Policy Area	Existing	Proposed	Trails
Parkland	Separated Bikeways	Striped Bikeways	Shared Roads
County Line	Grade Separated Crossing		
Metro Rail Station			
Bus Rapid Transit Station			
Purple Line Station			
Breezeway Network			

Note: White lines represent non-master planned bikeways

BIKEWAY	FROM	TO	FACILITY TYPE	BIKEWAY TYPE
US 29 CORRIDOR BREEZEWAY				
Fairway Ave	Marshall Ave	Granville Dr	Shared Road	Neighborhood Greenway
Caroline Ave	Granville Dr	Franklin Ave	Shared Road	Neighborhood Greenway
Franklin Ave	Caroline Ave	Worth Ave	Separated Bikeway	Sidepath (South Side)
Sligo Creek Trail	Worth Ave	Bennington La	Trail	Stream Valley Park Trail
Bennington La	Bennington Dr	Off-Street Trail	Shared Road	Neighborhood Greenway
Bennington Dr	Ellsworth Dr	Bennington La	Shared Road	Neighborhood Greenway
Ellsworth Dr	Bennington Rd	Cedar St	Shared Road	Neighborhood Greenway
METROPOLITAN BRANCH TRAIL BREEZEWAY				
Takoma Ave	Silver Spring CBD Policy Area	District of Columbia	Trail	Off-Street Trail
UNIVERSITY BLVD BREEZEWAY				
University Blvd	I-495	Langley Dr	Separated Bikeway	Sidepath (East Side)
WAYNE AVE - FENTON ST NEIGHBORHOOD GREENWAY				
Cedar St	Wayne Ave	Bonifant St	Shared Road	Neighborhood Greenway
Bonifant St	Cedar St	Grove St	Shared Road	Neighborhood Greenway
Grove St	Bonifant St	Sligo Ave	Shared Road	Neighborhood Greenway
Sligo Ave	Grove St	Woodbury St	Separated Bikeway	Separated Bike Lanes (Two-Way, Side TBD)
Woodbury Dr	Sligo Ave	Neighborhood Connector	Shared Road	Neighborhood Greenway
Neighborhood Connector	Woodbury Dr	Fenton St	Trail	Neighborhood Connector
ADDITIONAL RECOMMENDATIONS				
Baltimore Ave	District of Columbia	Philadelphia Ave	Shared Road	Neighborhood Greenway
I-495 Bridge	I-495	Fairway Ave	Trail	Off-Street Trail

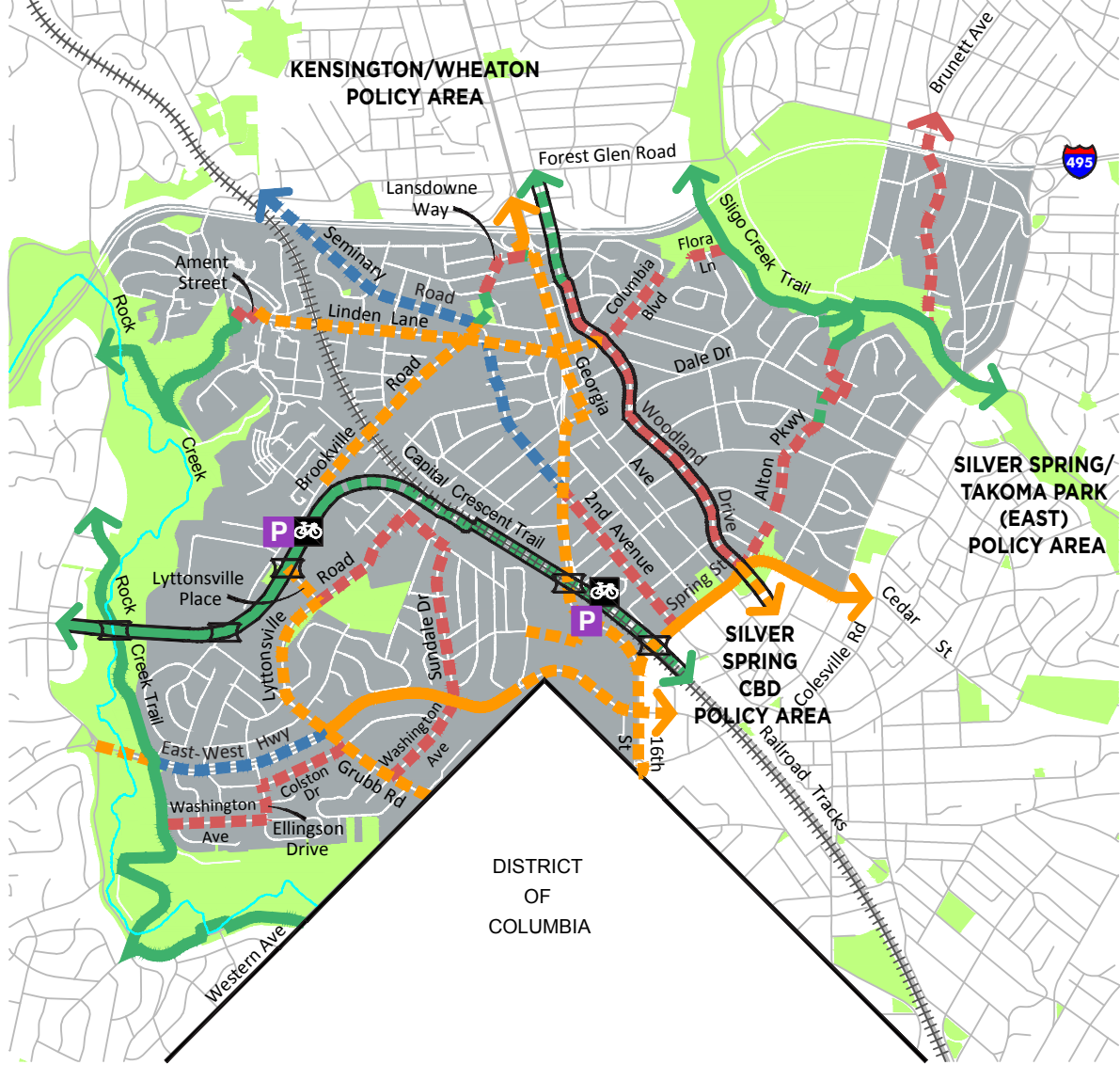
BIKEWAY	FROM	TO	FACILITY TYPE	BIKEWAY TYPE
Carroll Ave	Piney Branch Rd	University Blvd	Separated Bikeway	Separated Bike Lanes (One-Way, Both Sides)
	University Blvd	Merrimac Dr	Separated Bikeway	Separated Bike Lanes (One-Way, Both Sides)
	University Blvd	Long Branch Pkwy	Striped Bikeway	Conventional Bike Lanes
	Long Branch Pkwy	Flower Ave	Shared Road	Priority Shared Lane Markings
	Flower Ave	Lee Ave	Striped Bikeway	Conventional Bike Lanes
	Lee Ave	Ethan Allen Ave	Shared Road	Priority Shared Lane Markings
	Ethan Allen Ave	Tulip Ave	Striped Bikeway	Conventional Bike Lanes
	Tulip Ave	District of Columbia	Shared Road	Priority Shared Lane Markings
Cedar Ave	District of Columbia	Philadelphia Ave	Shared Road	Neighborhood Greenway
Cedar St	Ellsworth Dr	Wayne Ave	Separated Bikeway	Separated Bike Lanes (One-Way, Both Sides)
City Hall Parking Lot	Philadelphia Ave	Grant Ave	Trail	Off-Street Trail
Division St	Greenwood Ave	Flower Ave	Shared Road	Neighborhood Greenway
Erskine St	New Hampshire Ave	Prince George's County	Shared Road	Neighborhood Greenway
Ethan Allen Ave	Carroll Ave	New Hampshire Ave	Separated Bikeway	Sidepath (North Side)
Flower Ave	Wabash Ave	Carroll Ave	Shared Road	Priority Shared Lane Markings
	Carroll Ave	Sligo Creek Pkwy	Shared Road	Neighborhood Greenway
Franklin Ave	Worth Ave	University Blvd	Separated Bikeway	Sidepath (South Side)
	University Blvd	End of Franklin Ave	Shared Road	Neighborhood Greenway
Gist Ave	Silver Spring CBD Policy Area	Ray Dr	Shared Road	Neighborhood Greenway
Grant Ave	Piney Branch Rd	Carroll Ave	Shared Road	Neighborhood Greenway
Greenwood Ave	Wabash Ave	Kennebec Ave	Shared Road	Neighborhood Greenway
	Kennebec Ave	Division St	Shared Road	Neighborhood Greenway
Haddon Dr	Long Branch Trail	Houston Ave	Shared Road	Neighborhood Greenway
Hamilton Ave	Sligo Creek Pkwy	Franklin Ave	Shared Road	Neighborhood Greenway

BIKEWAY	FROM	TO	FACILITY TYPE	BIKEWAY TYPE
Indian Spring Dr	Caroline Ave	University Blvd	Shared Road	Neighborhood Greenway
Kennebec Ave	Sligo Creek Pkwy	Long Branch Trail	Shared Road	Neighborhood Greenway
Long Branch Pkwy	Maplewood Ave	Carroll Ave	Shared Road	Neighborhood Greenway
Long Branch Trail	Houston Ave	Long Branch Pkwy	Trail	Stream Valley Park Trail
Maple Ave	Kennebec Ave	Hilltop Rd	Shared Road	Neighborhood Greenway
	Hilltop Rd	Philadelphia Ave	Separated Bikeway	Separated Bike Lanes (One-Way, Both Sides)
	Philadelphia Ave	District of Columbia	Shared Road	Neighborhood Greenway
Maplewood Ave / Trail	Maple Ave	Flower Ave	Shared Road	Neighborhood Greenway
	Flower Ave	Greenwood Ave	Trail	Off-Street Trail
	Greenwood Ave	Garland Ave	Shared Road	Neighborhood Greenway
New Hampshire Ave	I-495	Prince George's County	Separated Bikeway	Sidepath (Both Sides)
New Hampshire Ave	Erskin St	Ethan Allen Ave	Separated Bikeway	Sidepath (Both Sides)
	Ethan Allen Ave	District of Columbia	Separated Bikeway	Separated Bike Lanes (Two-Way, West Side)
Oakview Dr	Northwest Branch Trail	New Hampshire Ave	Shared Road	Neighborhood Greenway
Philadelphia Ave	Baltimore Ave	Piney Branch Rd	Separated Bikeway	Sidepath (South Side)
Philadelphia Ave	Holly Ave	Maple Ave	Separated Bikeway	Sidepath (North Side)
Philadelphia Ave	Cedar Ave	Maple Ave	Shared Road	Neighborhood Greenway
Piney Branch Rd	Philadelphia Ave	Sligo Creek Pkwy	Separated Bikeway	Sidepath (South Side)
Piney Branch Rd	Carroll Ave	Prince George's County	Separated Bikeway	Sidepath (North Side)
Plymouth St	Sudbury Rd	Walden St	Shared Road	Neighborhood Greenway
Ray Dr	Gist Ave	Piney Branch Rd	Shared Road	Neighborhood Greenway
Silver Spring Ave	Silver Spring CBD Policy Area	Grove St	Shared Road	Priority Shared Lane Markings
	Grove St	Piney Branch Rd	Shared Road	Neighborhood Greenway
Sligo Creek Trail	Colesville Rd	Prince George's County	Trail	Stream Valley Park Trail

BIKEWAY	FROM	TO	FACILITY TYPE	BIKEWAY TYPE
Spring St	Colesville Rd	Ellsworth Dr	Separated Bikeway	Separated Bike Lanes (One-Way, Both Sides)
Sudbury Rd	Franklin Ave	Plymouth St	Shared Road	Neighborhood Greenway
Takoma Ave	Gist Ave	Albany Ave	Shared Road	Neighborhood Greenway
University Blvd	I-495	Langley Dr	Separated Bikeway	Sidepath (West Side)
Wayne Ave	Cedar St	Whitney St	Separated Bikeway	Sidepath (North Side)
Worth Ave	Sligo Creek Pkwy	Franklin Ave	Shared Road	Neighborhood Greenway

THIS PAGE INTENTIONALLY LEFT BLANK

SILVER SPRING-TAKOMA PARK (WEST)



- Policy Area
- Parkland
- County Line
- P Purple Line Station (Proposed)
- Breezeway Network
- Existing Trails
- Proposed Trails
- Separated Bikeways
- Striped Bikeways
- Shared Roads
- Grade Separated Crossing
- 🚲 Bicycle Parking Station

Note: White lines represent non-master planned bikeways



STREET	FROM	TO	FACILITY TYPE	BIKEWAY TYPE
CAPITAL CRESCENT TRAIL BREEZEWAY				
Capital Crescent Trail	Rock Creek Trail	Spring St	Trail	Off-Street Trail
GEORGIA AVE SOUTH BREEZEWAY				
Woodland Dr	I-495 Bridge (East Side)	Spring St	Shared Road	Neighborhood Greenway
US 29 CORRIDOR WEST BIKEWAY				
Brunett Ave	I-495	Sligo Creek Pkwy	Shared Road	Neighborhood Greenway
Edgevale Rd	Sligo Creek Trail Connector	Harvey Rd	Shared Road	Neighborhood Greenway
Harvey Rd	Edgevale Rd	Dale Dr	Shared Road	Neighborhood Greenway
Dale Dr	Harvey Rd	Alton Pkwy	Shared Road	Neighborhood Greenway
Alton Pkwy	Dale Dr	Spring St	Shared Road	Neighborhood Greenway
SILVER SPRING - GLENMONT WEST NEIGHBORHOOD GREENWAY				
I-495 Bridge (West Side)	Forest Glen Rd	I-495	Separated Bikeway	Sidepath (West Side)
Lansdowne Way	Georgia Ave	2nd Ave	Shared Road	Neighborhood Greenway
2nd Ave	Lansdowne Way	Riley Pl	Shared Road	Neighborhood Greenway
	Riley Rd	Seminary Rd	Trail	Off-Street Trail
	Seminary Rd	16th St	Striped Bikeway	Conventional Bike Lanes
	16th St	Spring St	Shared Road	Neighborhood Greenway
ADDITIONAL RECOMMENDATIONS				
16th St	Georgia Ave	Spring St	Separated Bikeway	Separated Bike Lanes (Two-Way, East Side)
Ament St	Trail	Linden La	Shared Road	Neighborhood Greenway
Brookville Rd	Stewart La	Seminary Rd	Separated Bikeway	Sidepath (South Side)
Colston Dr	Ellingson Dr	Grubb Rd	Shared Road	Neighborhood Greenway
Columbia Blvd	Seminary Rd	Georgia Ave	Separated Bikeway	Separated Bike Lanes (One-Way, Both Sides)
Columbia Blvd	Woodland Dr	Flora La	Shared Road	Neighborhood Greenway

STREET	FROM	TO	FACILITY TYPE	BIKEWAY TYPE
Dale Dr	Georgia Ave	Woodland Dr	Separated Bikeway	Separated Bike Lanes (One-Way, Both Sides)
East West Hwy	Rock Creek	Grubb Rd	Striped Bikeway	Contra-Flow Bike Lane
	Grubb Rd	16th St	Separated Bikeway	Sidepath (North Side)
Ellingson Dr	Washington Ave	Colston Dr	Shared Road	Neighborhood Greenway
Flora La	Flora Ter	Sligo Creek Trail Connector	Shared Road	Neighborhood Greenway
Georgia Ave	Lansdowne Way	16th St	Separated Bikeway	Separated Bike Lanes (Two-Way, West Side)
Grubb Rd	Lyttonsville Rd	District of Columbia	Separated Bikeway	Separated Bike Lanes (One-Way, Both Sides)
I-495 Bridge (East Side)	Forest Glen Rd	Woodland Dr	Trail	Off-Street Trail
Linden La	Ament St	2nd Ave	Separated Bikeway	Sidepath (South Side)
Lyttonsville Pl	Brookville Rd	Lyttonsville Rd	Separated Bikeway	Separated Bike Lanes (Two-Way, East Side)
Lyttonsville Rd	Lyttonsville Pl	Grubb Rd	Separated Bikeway	Separated Bike Lanes (One-Way, Both Sides)
Lyttonsville Rd	Lyttonsville Pl	Michigan Ave	Shared Road	Neighborhood Greenway
Michigan Ave	Lyttonsville Pl	Pennsylvania Ave	Shared Road	Neighborhood Greenway
Pennsylvania Ave	Michigan Ave	Lanier Dr	Shared Road	Neighborhood Greenway
Porter Dr	Lanier Dr	Sundale Dr	Shared Road	Neighborhood Greenway
Rock Creek Trail	Rock Creek	Western Ave	Trail	Stream Valley Park Trail
Seminary Rd	I-495	Brookville Rd	Striped Bikeway	Conventional Bike Lanes
	Linden La	Seminary Pl	Striped Bikeway	Conventional Bike Lanes
	2nd Ave	Columbia Blvd	Separated Bikeway	Separated Bike Lanes (One-Way, Both Sides)
Sligo Creek Trail	I-495	Colesville Rd	Trail	Stream Valley Park Trail
Spring St	16th St	Colesville Rd	Separated Bikeway	Separated Bike Lanes (One-Way, Both Sides)
Summit Hills Bikeway	Spencer Rd	16th St	Separated Bikeway	Sidepath or Separated Bike Lanes
Sundale Dr	Porter Dr	East West Hwy	Shared Road	Neighborhood Greenway
Trail	Rock Creek Trail	Ament St	Trail	Stream Valley Park Trail

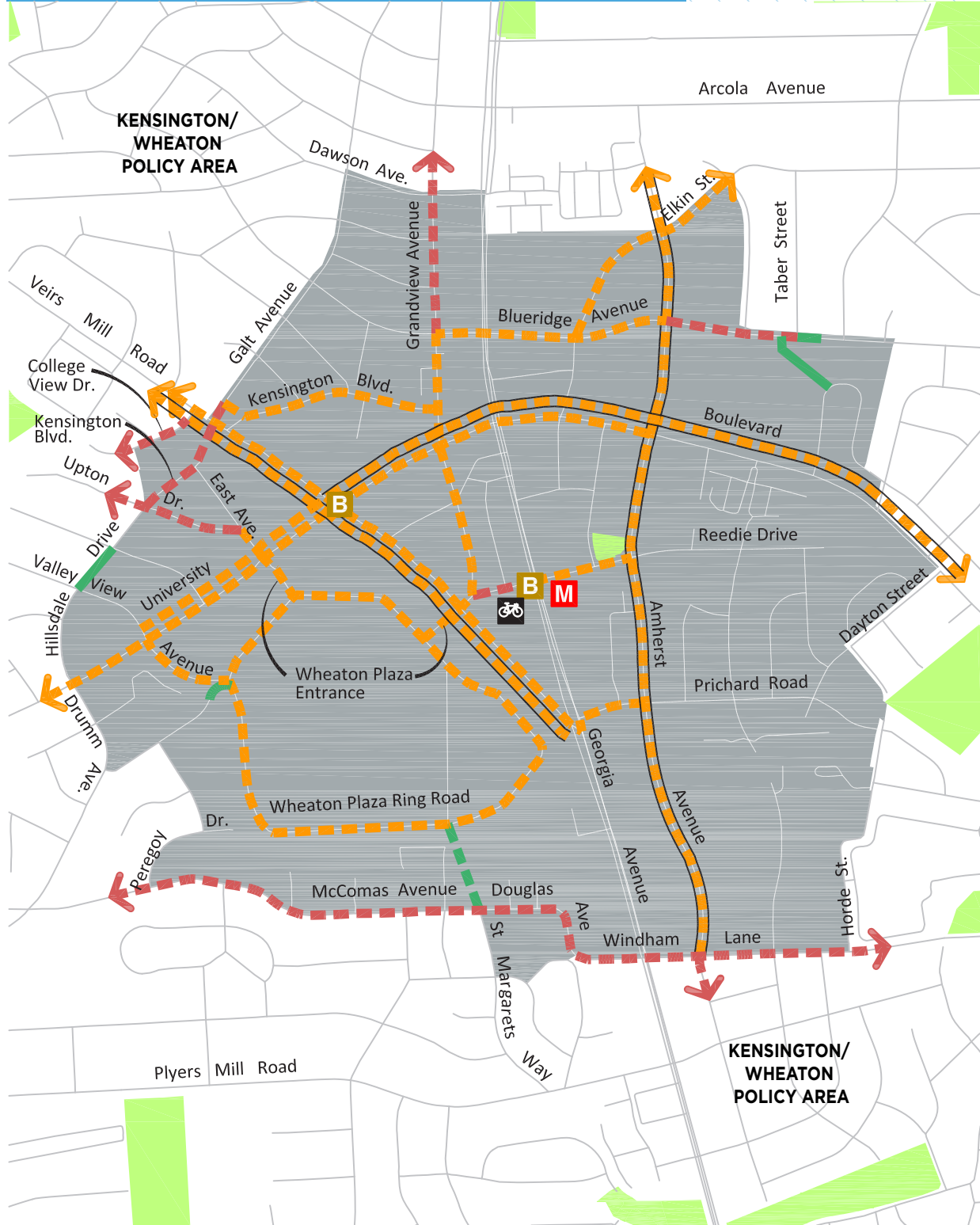
STREET	FROM	TO	FACILITY TYPE	BIKEWAY TYPE
Washington Ave	Meadowbrook La	Ellingson Dr	Shared Road	Neighborhood Greenway
Washington Ave	East West Hwy	Grubb Rd	Shared Road	Neighborhood Greenway

TAKOMA-LANGLELEY



STREET	FROM	TO	FACILITY TYPE	BIKEWAY TYPE
UNIVERSITY BLVD BREEZEWAY				
University Blvd	Carroll Ave	Prince George's County	Separated Bikeway	Separated Bike Lanes (Two-Way, East Side)
ADDITIONAL RECOMMENDATIONS				
Anne St	University Blvd	Glenside Dr	Shared Road	Neighborhood Greenway
Carroll Ave	University Blvd	Merrimac Dr	Separated Bikeway	Separated Bike Lanes (One-Way, Both Sides)
	Merrimac Dr	Long Branch Pkwy	Striped Bikeway	Conventional Bike Lanes
Erskine St	New Hampshire Ave	Prince George's County	Shared Road	Neighborhood Greenway
Glenside Dr	Carroll Ave	New Hampshire Ave	Shared Road	Neighborhood Greenway
Holton La	Wildwood Dr	New Hampshire Ave	Shared Road	Neighborhood Greenway
	New Hampshire Ave	Prince George's County	Separated Bikeway	Separated Bike Lanes (One-Way, Both Sides)
New Hampshire Ave	University Blvd	Erskine St	Separated Bikeway	Separated Bike Lanes (Two-Way, Both Sides)
	Erskine St	Sligo Creek Pkwy	Separated Bikeway	Sidepath (Both Sides)
Sligo Creek Trail	Glengarry Pl	Prince George's County	Trail	Stream Valley Park Trails
Street B-2	University Blvd	Holton La	Separated Bikeway	Separated Bike Lanes (One-Way, Both Sides)
University Blvd	Carroll Ave	Prince George's County	Separated Bikeway	Separated Bike Lanes (Two-Way, West Side)
Wildwood Dr	Carroll Ave	Glenside Dr	Shared Road	Neighborhood Greenway

WHEATON CBD



- Policy Area
- Parkland
- M Metrorail Station
- B Bus Rapid Transit Station (Proposed)
- Breezeway Network
- Existing Trails
- Proposed Trails
- Separated Bikeways
- Shared Roads
- B Bicycle Parking Station

Note: White lines represent non-master planned bikeways

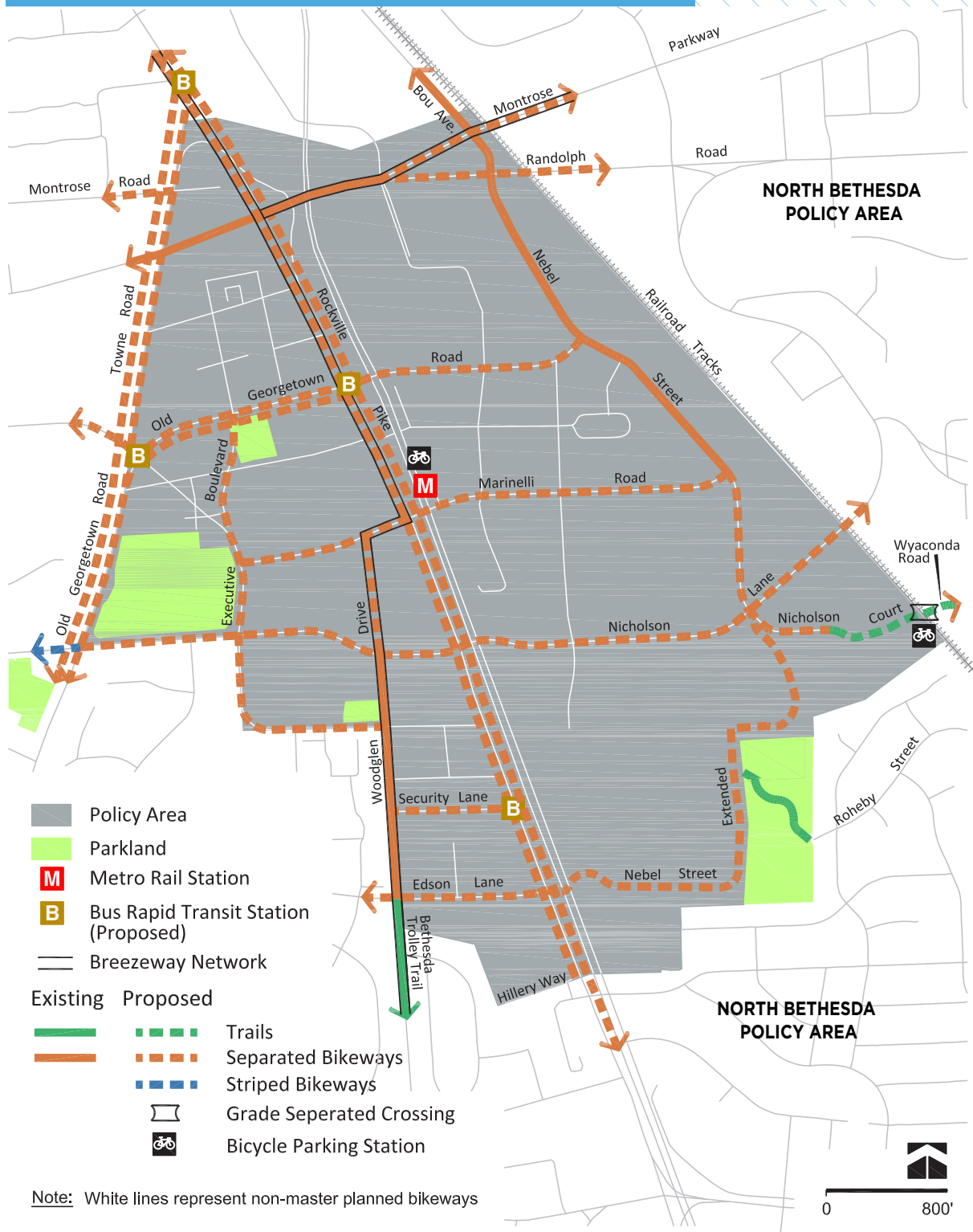


BIKEWAY	FROM	TO	FACILITY TYPE	BIKEWAY TYPE
GEORGIA AVE SOUTH BREEZEWAY				
Amherst Ave	Elkin St	Windham La	Separated Bikeway	Separated Bike Lanes (One-Way, Both Sides)
VEIRS MILL RD BREEZEWAY				
Veirs Mill Rd	College View Dr	Georgia Ave	Separated Bikeway	Separated Bike Lanes (Two-Way, South Side)
UNIVERSITY BLVD BREEZEWAY				
University Blvd	Veirs Mill Rd	Amherst Ave	Separated Bikeway	Separated Bike Lanes (Two-Way, North Side)
University Blvd	Amherst Ave	Reedie Dr	Separated Bikeway	Sidepath (East Side)
VEIRS MILL RD (NORTH SIDE)				
Veirs Mill Rd	Galt Ave	Georgia Ave	Separated Bikeway	Separated Bike Lanes (Two-Way, North Side)
ADDITIONAL RECOMMENDATIONS				
Blueridge Ave	Grandview Ave	Amherst Ave	Separated Bikeway	Separated Bike Lanes (One-Way, Both Sides)
Blueridge Ave Ext	Amherst Ave	Taber St	Shared Road	Neighborhood Greenway
College View Dr	Pleasant View LP Trail	Veirs Mill Rd	Shared Road	Neighborhood Greenway
Douglas Ave	St Margarets Way	Windham La	Shared Road	Neighborhood Greenway
East Ave	Upton Dr	University Blvd	Separated Bikeway	Separated Bike Lanes (Two-Way, West Side)
Elkin St	Bucknell Dr	Blueridge Ave	Separated Bikeway	Sidepath (South Side)
Franwell Ave	Tabor St	Bucknell Dr	Separated Bikeway	Sidepath (Side TBD)
Galt Ave	East Ave	Kensington Blvd	Shared Road	Neighborhood Greenway
Grandview Ave	Dawson Ave	Blueridge Ave	Shared Road	Neighborhood Greenway
	Blueridge Ave	Reedie Dr	Separated Bikeway	Separated Bike Lanes (One-Way, Both Sides)
Kensington Blvd	Galt Ave	Grandview Ave	Separated Bikeway	Sidepath (South Side)
Kensington Blvd	Upton Dr	East Ave	Shared Road	Neighborhood Greenway
McComas Ave	Peregoy Dr	St Margarets Way	Shared Road	Neighborhood Greenway
Neighborhood Connector	Blueridge Ave	Taber St	Trail	Neighborhood Connector

BIKEWAY	FROM	TO	FACILITY TYPE	BIKEWAY TYPE
Neighborhood Connector	Blueridge Ave	Westchester Dr	Trail	Neighborhood Connector
Neighborhood Connector	Faulkner Pl	Wheaton Plaza Ringroad	Trail	Neighborhood Connector
Neighborhood Connector	Hillsdale Dr	Midvale Rd	Trail	Neighborhood Connector
Neighborhood Connector	Upton Dr	Kensington Blv	Trail	Neighborhood Connector
Neighborhood Connector	Wheaton Plaza Ring Road	Douglas Ave	Trail	Neighborhood Connector
Prichard Rd	Georgia Ave	Amherst Ave	Separated Bikeway	Separated Bike Lanes (One-Way, Both Sides)
Reedie Dr	Veirs Mill Rd	Georgia Ave	Shared Road	Shared Street
Reedie Dr	Georgia Ave	Amherst Ave	Separated Bikeway	Separated Bike Lanes (Two-Way, South Side)
University Blvd	Drumm Ave	Valley View Ave	Separated Bikeway	Sidepath (South Side)
	Valley View Ave	Amherst Ave	Separated Bikeway	Separated Bike Lanes (Two-Way, Both Sides)
	Amherst Ave	Dayton St	Separated Bikeway	Sidepath (East Side)
Upton Dr	Kensington-Wheaton Policy Area	East Ave	Shared Road	Neighborhood Greenway
Valley View Ave	University Blvd	Wheaton Plaza Ring Rd	Separated Bikeway	Sidepath (South Side)
Wheaton Plaza Entrance	University Blvd	Wheaton Plaza Ring Rd	Separated Bikeway	Separated Bike Lanes (Two-Way, West Side)
Wheaton Plaza Entrance	Veirs Mill Rd	Wheaton Plaza Ring Rd	Separated Bikeway	Separated Bike Lanes (Side TBD)
Wheaton Plaza Ring Road	Wheaton Plaza Ring Road	Wheaton Plaza Ring Road	Separated Bikeway	Separated Bike Lanes, One-Way, Both Sides
Windham La	Douglas Ave	Horde St	Shared Road	Neighborhood Greenway

THIS PAGE INTENTIONALLY LEFT BLANK

WHITE FLINT

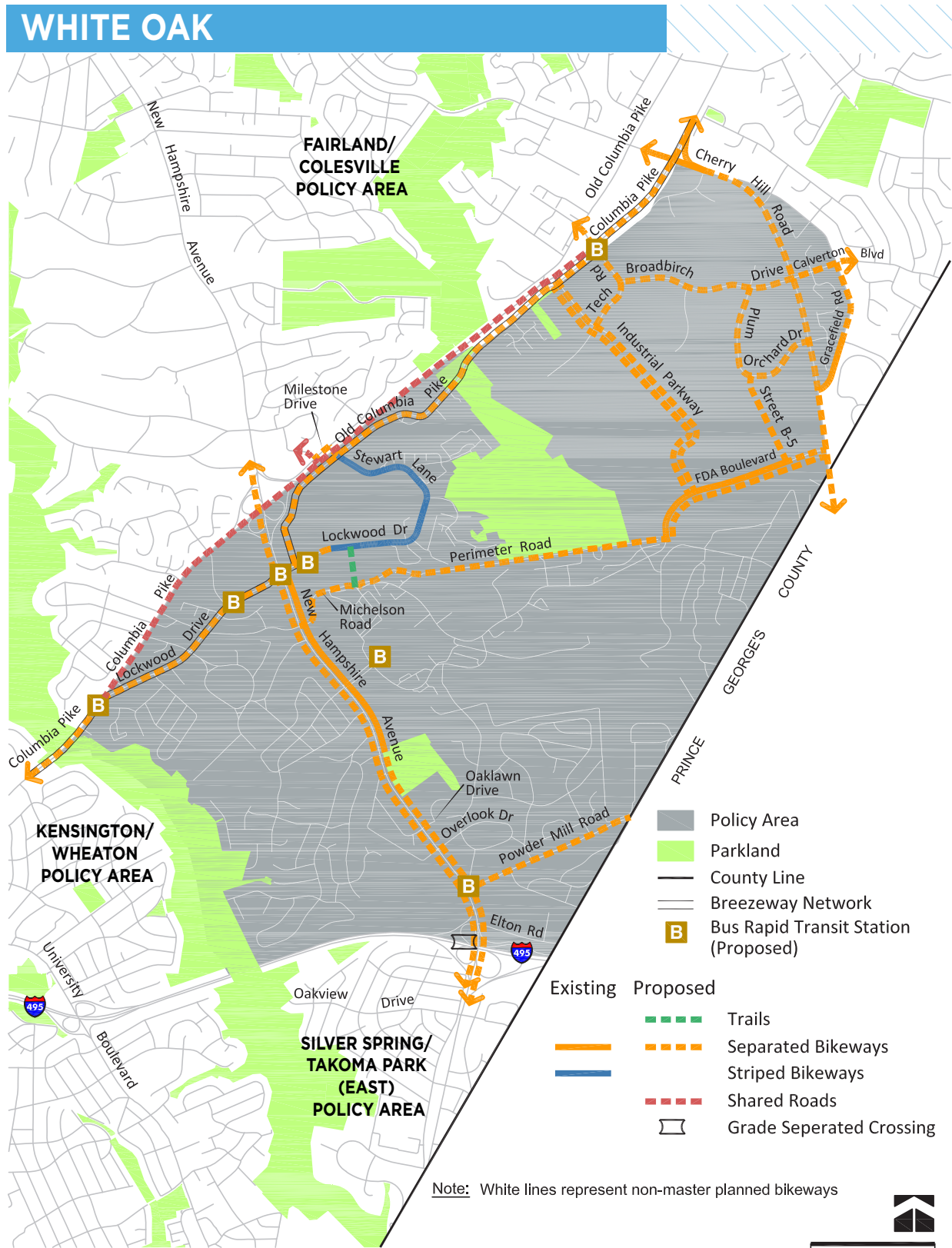


BIKEWAY	FROM	TO	FACILITY TYPE	BIKEWAY TYPE
MD 355 SOUTH BREEZEWAY				
Rockville Pike	Towne Rd	Marinelli Rd	Separated Bikeway	Separated Bike Lanes (Two-Way, West Side)
Marinelli Rd	Rockville Pike	Woodglen Dr	Separated Bikeway	Separated Bike Lanes (Side TBD)
Woodglen Dr	Marinelli Rd	Edson La	Separated Bikeway	Separated Bike Lanes (Two-Way, West Side)
MONTROSE PKWY BREEZEWAY				
Montrose Pkwy	Towne Rd	Railroad Tracks	Separated Bikeway	Sidepath (North Side)
RANDOLPH RD BREEZEWAY				
Randolph Rd	Montrose Pkwy	Railroad Tracks	Separated Bikeway	Sidepath (South Side)
ADDITIONAL RECOMMENDATIONS				
Bike / Ped Bridge	Nicholson Ct	Wyaconda Rd	Trail	Off-Street Trail
Bou Ave	Montrose Pkwy	Randolph Rd	Separated Bikeway	Sidepath (East Side)
Edson La	Woodglen Dr	Rockville Pike	Separated Bikeway	Separated Bike Lanes (One-Way, Both Sides)
Executive Blvd	Old Georgetown Rd	Woodglen Dr	Separated Bikeway	Separated Bike Lanes (Side TBD)
Marinelli Rd	Executive Blvd	Nebel St	Separated Bikeway	Separated Bike Lanes (Side TBD)
Nebel St	Randolph Rd	Nicholson La	Separated Bikeway	Separated Bike Lanes (One-Way, Both Sides)
Nebel St Ext	Nicholson La	Rockville Pike	Separated Bikeway	Separated Bike Lanes (One-Way, Both Sides)
Neighborhood Connector	Rokeby Way	White Flint Mall	Trail	Neighborhood Connector
Nicholson Ct	Nebel St Ext	Bike / Ped Bridge	Separated Bikeway	Separated Bike Lanes (One-Way, Both Sides)
Nicholson La	Old Georgetown Rd	Nebel St	Separated Bikeway	Separated Bike Lanes (One-Way, Both Sides)
	Nebel St	Railroad Tracks	Separated Bikeway	Sidepath (Side TBD)
Old Georgetown Rd	Nebel St	Rockville Pike	Separated Bikeway	Separated Bike Lanes (Two-Way, South Side)
	Rockville Pike	Towne Rd	Separated Bikeway	Separated Bike Lanes (Two-Way, Both Sides)
	Towne Rd	Nicholson La	Separated Bikeway	Sidepath (Both Sides)

BIKEWAY	FROM	TO	FACILITY TYPE	BIKEWAY TYPE
Rockville Pike	Towne Rd	Marinelli Rd	Separated Bikeway	Separated Bike Lanes (Two-Way, East Side)
	Marinelli Rd	North Bethesda Policy Area	Separated Bikeway	Separated Bike Lanes (Two-Way, Both Sides)
Security La	Rockville Pike	Woodglen Dr	Separated Bikeway	Separated Bike Lanes (One-Way, Both Sides)
Towne Rd	Rockville Pike	Old Georgetown Rd	Separated Bikeway	Separated Bike Lanes (Two-Way, East Side)

THIS PAGE INTENTIONALLY LEFT BLANK

WHITE OAK



BIKEWAY	FROM	TO	FACILITY TYPE	BIKEWAY TYPE
US 29 CORRIDOR BREEZEWAY				
Old Columbia Pike	Tech Rd	White Oak Shopping Center	Separated Bikeway	Sidepath (East Side)
Old Columbia Pike	White Oak Shopping Center	Lockwood Dr	Separated Bikeway	Separated Bike Lanes (Two-Way, East Side)
Lockwood Dr	New Hampshire Ave	Columbia Pike	Separated Bikeway	Sidepath (East Side)
Columbia Pike*	Lockwood Dr	Northwest Branch	Separated Bikeway	Sidepath (East Side)
ADDITIONAL RECOMMENDATIONS				
Broadbirch Dr	Tech Rd	Cherry Hill Rd	Separated Bikeway	Separated Bike Lanes (Two-Way, South Side)
Calverton Blvd	Cherry Hill Rd	Gracefield Rd	Separated Bikeway	Sidepath (South Side)
Cherry Hill Rd	Columbia Pike	Prince George's County	Separated Bikeway	Separated Bike Lanes (Two-Way, South Side)
Columbia Pike	Tech Rd	Rachel Carson Greenway	Separated Bikeway	Sidepath (West Side)
FDA Blvd	Cherry Hill Rd	FDA Gate	Separated Bikeway	Sidepath (North Side)
Gracefield Rd	Calverton Blvd	Cherry Hill Rd	Separated Bikeway	Sidepath (West Side)
Industrial Pkwy	Columbia Pike	FDA Blvd	Separated Bikeway	Separated Bike Lanes (One-Way, Both Sides)
Lockwood Dr	Stewart La	White Oak Park Drwy	Striped Bikeway	Conventional Bike Lanes
	White Oak Park Drwy	New Hampshire Ave	Separated Bikeway	Sidepath (East Side)
Michelson Rd	New Hampshire Ave	Perimeter Rd	Separated Bikeway	Sidepath (Side TBD)
New Hampshire Ave	Columbia Pike	Lockwood Dr	Separated Bikeway	Sidepath (West Side)
	Lockwood Dr	Michelson Rd	Separated Bikeway	Separated Bike Lanes (Two-Way, Both Sides)
	Michelson Rd	Oaklawn Dr	Separated Bikeway	Sidepath (Both Sides)
	Oaklawn Dr	Overlook Dr	Separated Bikeway	Sidepath (Both Sides)
	Overlook Dr	Powder Mill Rd	Separated Bikeway	Separated Bike Lanes (Two-Way, Both Sides)
	Powder Mill Rd	Elton Rd	Separated Bikeway	Separated Bike Lanes (Two-Way, Both Sides)
	Elton Rd	I-495	Separated Bikeway	Sidepath (Both Sides)
Perimeter Rd**	Michelson Rd	FDA Blvd	Trail	Off-Street Trail

BIKEWAY	FROM	TO	FACILITY TYPE	BIKEWAY TYPE
Plum Orchard Dr	Broadbirch Dr	Cherry Hill Rd	Separated Bikeway	Separated Bike Lanes (One-Way, Both Sides)
Powder Mill Rd	New Hampshire Ave	Prince George's County	Separated Bikeway	Sidepath (North Side)
Stewart La	Columbia Pike	Old Columbia Pike	Separated Bikeway	Sidepath (Side TBD)
	Old Columbia Pike	Lockwood Dr	Striped Bikeway	Conventional Bike Lanes
Street B-5	Plum Orchard Dr	FDA Blvd	Separated Bikeway	Separated Bike Lanes (Two-Way, North Side)
Tech Rd	Columbia Pike	Industrial Pkwy	Separated Bikeway	Separated Bike Lanes (One-Way, Both Sides)
White Oak - FDA Connector	Lockwood Dr	FDA	Trail	Off-Street Trail

** Appropriate measures must be taken to minimize impacts to the former WSSC buildings. Any changes to the road cross section may require elevating the roadway out of the floodplain and reconstructing the stream channel upstream and downstream.*

*** Bikeway to be implemented along Perimeter Rd if approved by the federal government and / or through redevelopment of the adjacent multifamily dwelling units, whichever comes first.*

THIS PAGE INTENTIONALLY LEFT BLANK