












TAKOMA-LANGLELEY



- | | | | |
|---|--|--|--------------------|
|  Policy Area |  Existing |  Proposed | Trails |
|  Parkland |  Existing |  Proposed | Separated Bikeways |
|  County Line |  Existing |  Proposed | Striped Bikeways |
|  Bus Rapid Transit Station | | | Shared Roads |
|  Purple Line Station | | | |

Note: White lines represent non-master planned bikeways



STREET	FROM	TO	FACILITY TYPE	BIKEWAY TYPE
Anne St	University Blvd	Glenside Dr	Shared Road	Neighborhood Greenway
Carroll Ave	University Blvd	Merrimac Dr	Separated Bikeway	Separated Bike Lanes (One-Way, Both Sides)
	Merrimac Dr	Long Branch Pkwy	Striped Bikeway	Conventional Bike Lanes
Erskine St	New Hampshire Ave	Prince George's County	Shared Road	Neighborhood Greenway
Glenside Dr	Carroll Ave	New Hampshire Ave	Shared Road	Neighborhood Greenway
Holton La	Wildwood Dr	New Hampshire Ave	Shared Road	Neighborhood Greenway
	New Hampshire Ave	Prince George's County	Separated Bikeway	Separated Bike Lanes (One-Way, Both Sides)
Jackson Ave Trail	Long Branch	Glenside Dr	Trail	Stream Valley Park Trails
New Hampshire Ave	University Blvd	Erskine St	Separated Bikeway	Separated Bike Lanes (Two-Way, Both Sides)
	Erskine St	Sligo Creek Pkwy	Separated Bikeway	Sidepath (Both Sides)
Sligo Creek Trail	Glengarry Pl	Prince George's County	Trail	Stream Valley Park Trails
Street B-2	University Blvd	Holton Ln	Separated Bikeway	Separated Bike Lanes (One-Way, Both Sides)
University Blvd	Carroll Ave	Prince George's County	Separated Bikeway	Separated Bike Lanes (Two-Way, Both Sides)
Wildwood Dr	Carroll Ave	Glenside Dr	Shared Road	Neighborhood Greenway