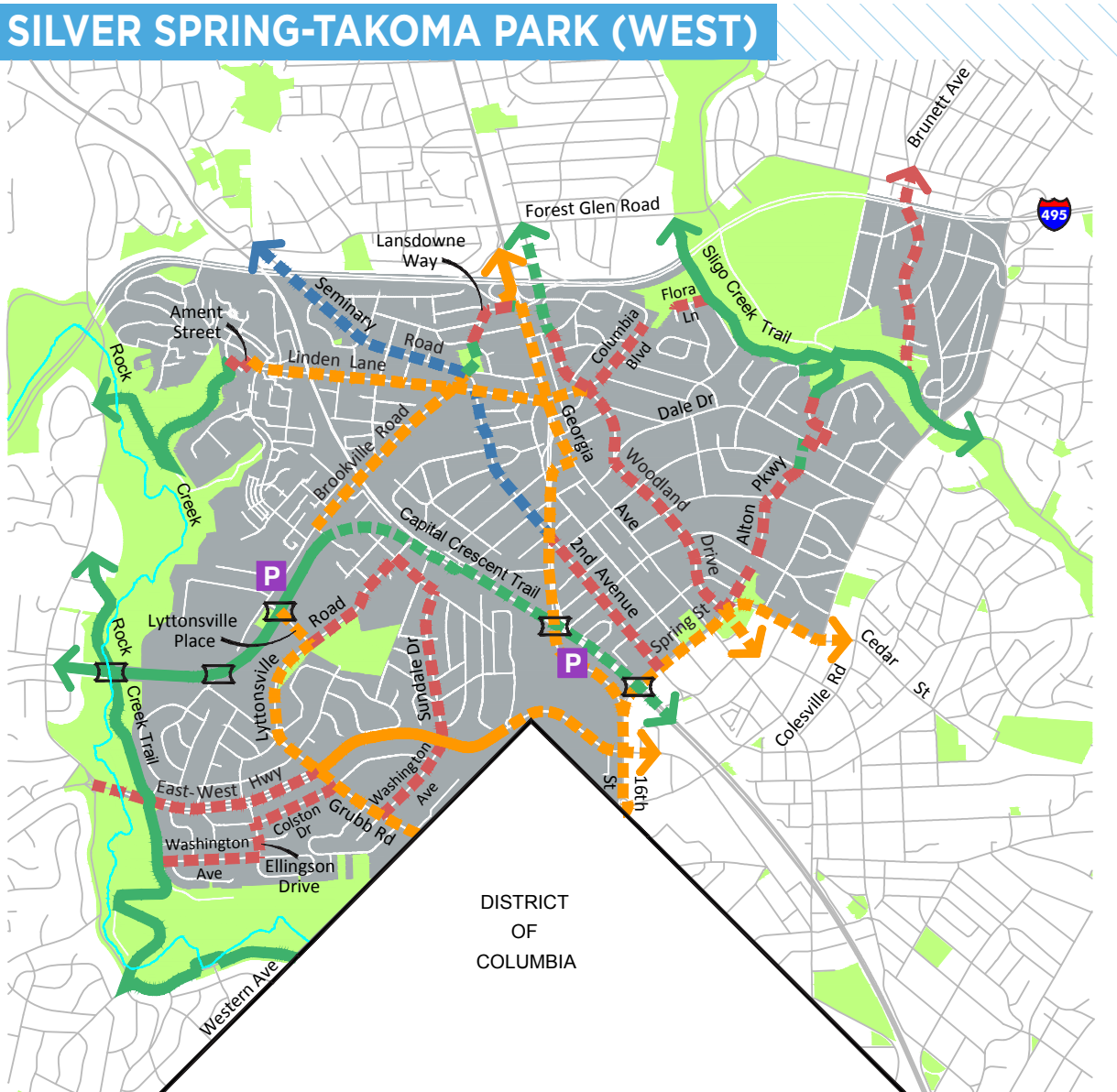












SILVER SPRING-TAKOMA PARK (WEST)



- | | | | | |
|---|--------------------------------|--|--|--------------------------|
|  | Policy Area |  |  | Trails |
|  | Parkland |  |  | Separated Bikeways |
|  | County Line |  |  | Shared Roads |
|  | Purple Line Station (Proposed) | | | Grade Separated Crossing |

Note: White lines represent non-master planned bikeways



| STREET | FROM | TO | FACILITY TYPE | BIKEWAY TYPE |
|------------------------|------------------|------------------|-------------------|--|
| 16th St | Georgia Ave | Spring St | Separated Bikeway | Separated Bike Lanes (Two-Way, East Side) |
| 2nd Ave | Lansdowne Way | Riley Pl | Shared Road | Neighborhood Greenway |
| | Riley Rd | Seminary Rd | Trail | Off-Street Trail |
| | Seminary Rd | 16th St | Striped Bikeway | Conventional Bike Lanes |
| | 16th St | Spring St | Shared Road | Neighborhood Greenway |
| Alton Pkwy | Spring St | Dale Dr | Shared Road | Neighborhood Greenway |
| Ament St | Trail | Linden Ln | Shared Road | Neighborhood Greenway |
| Brookville Rd | Stewart Ln | Seminary Rd | Separated Bikeway | Sidepath (South Side) |
| Brunett Ave | I-495 | Sligo Creek Pkwy | Shared Road | Neighborhood Greenway |
| Capital Crescent Trail | Rock Creek Trail | Spring St | Trail | Off-Street Trail |
| Colston Dr | Ellingson Dr | Grubb Rd | Shared Road | Neighborhood Greenway |
| Columbia Blvd | Seminary Rd | Georgia Ave | Separated Bikeway | Separated Bike Lanes (One-Way, Both Sides) |
| Columbia Blvd | Woodland Dr | Flora Ln | Shared Road | Neighborhood Greenway |
| Dale Dr | Georgia Ave | Woodland Dr | Separated Bikeway | Separated Bike Lanes (One-Way, Both Sides) |
| Dale Dr | Alton Pkwy | Harvey Rd | Shared Road | Neighborhood Greenway |
| East West Hwy | Beach Dr | Rock Creek | Separated Bikeway | Sidepath (North Side) |
| | Rock Creek | Grubb Rd | Shared Road | Neighborhood Greenway |
| | Grubb Rd | 16th St | Separated Bikeway | Sidepath (North Side) |

| STREET | FROM | TO | FACILITY TYPE | BIKEWAY TYPE |
|--------------------------|-----------------|-----------------------------|-------------------|--|
| Edgevale Rd | Harvey Rd | Sligo Creek Trail Connector | Shared Road | Neighborhood Greenway |
| Ellingson Dr | Washington Ave | Colston Dr | Shared Road | Neighborhood Greenway |
| Flora Ln | Flora Ter | Sligo Creek Trail Connector | Shared Road | Neighborhood Greenway |
| Georgia Ave | Lansdowne Way | 16th St | Separated Bikeway | Separated Bike Lanes (Two-Way, West Side) |
| Grubb Rd | Lyttonsville Rd | District of Columbia | Separated Bikeway | Separated Bike Lanes (One-Way, Both Sides) |
| Harvey Rd | Dale Dr | Edgevale Rd | Shared Road | Neighborhood Greenway |
| I-495 Bridge (East Side) | Forest Glen Rd | Woodland Dr | Trail | Off-Street Trail |
| I-495 Bridge (West Side) | Forest Glen Rd | Lansdowne Way | Separated Bikeway | Sidepath (West Side) |
| Lansdowne Way | 2nd Ave | Georgia Ave | Shared Road | Neighborhood Greenway |
| Linden Ln | Ament St | 2nd Ave | Separated Bikeway | Sidepath (South Side) |
| Lyttonsville Pl | Brookville Rd | Lyttonsville Rd | Separated Bikeway | Separated Bike Lanes (Two-Way, East Side) |
| Lyttonsville Rd | Lyttonsville Pl | Grubb Rd | Separated Bikeway | Separated Bike Lanes (One-Way, Both Sides) |
| Lyttonsville Rd | Lyttonsville Pl | Michigan Ave | Shared Road | Neighborhood Greenway |
| Michigan Ave | Lyttonsville Pl | Pennsylvania Ave | Shared Road | Neighborhood Greenway |
| Pennsylvania Ave | Michigan Ave | Lanier Dr | Shared Road | Neighborhood Greenway |
| Porter Dr | Lanier Dr | Sundale Dr | Shared Road | Neighborhood Greenway |
| Rock Creek Trail | Rock Creek | Western Ave | Trail | Stream Valley Park Trail |

| STREET | FROM | TO | FACILITY TYPE | BIKEWAY TYPE |
|-------------------|--------------------------|---------------|-------------------|--|
| Seminary Rd | Forest Glen Road | Brookville Rd | Striped Bikeway | Conventional Bike Lanes |
| | Linden Ln | Seminary Pl | Striped Bikeway | Conventional Bike Lanes |
| | 2nd Ave | Columbia Blvd | Separated Bikeway | Separated Bike Lanes (One-Way, Both Sides) |
| Sligo Creek Trail | I-495 | Colesville Rd | Trail | Stream Valley Park Trail |
| Spring St | 16th St | Ellsworth Dr | Separated Bikeway | Separated Bike Lanes (One-Way, Both Sides) |
| Sundale Dr | Porter Dr | East-West Hwy | Shared Road | Neighborhood Greenway |
| Trail | Rock Creek Trail | Ament St | Trail | Stream Valley Park Trail |
| Washington Ave | Meadowbrook La | Ellingson Dr | Shared Road | Neighborhood Greenway |
| Washington Ave | East-West Hwy | Grubb Rd | Shared Road | Neighborhood Greenway |
| Woodland Dr | I-495 Bridge (East Side) | Columbia Blvd | Shared Road | Neighborhood Greenway |
| | Columbia Blvd | Spring St | Shared Road | Neighborhood Greenway |