
















OLNEY



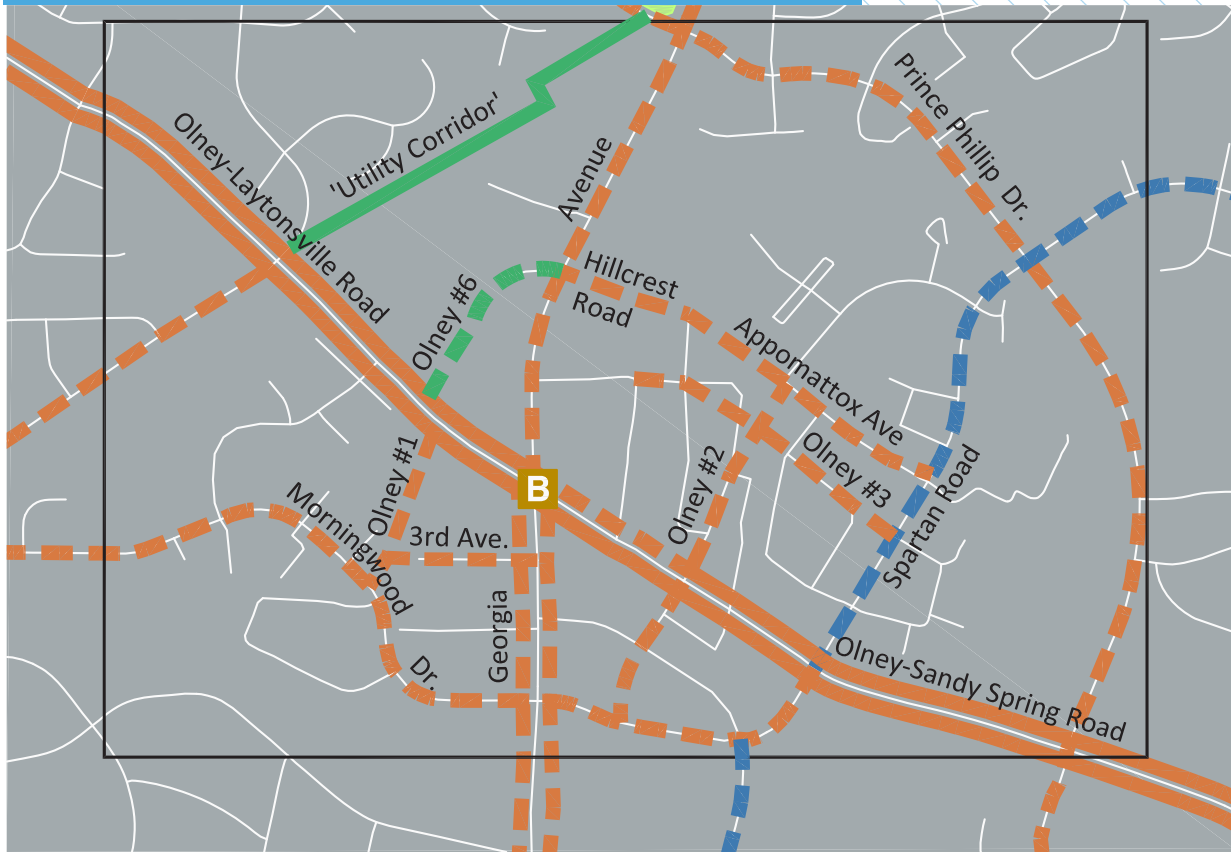
	Policy Area		Existing		Proposed		Trails
	Parkland						Separated Bikeways
	Bus Rapid Transit Station (Proposed)						Striped Bikeways
							Bikeable Shoulders

Note: White lines represent non-master planned bikeways





OLNEY INSERT



STREET	FROM	TO	FACILITY TYPE	BIKEWAY TYPE
3rd Ave	Olney #1	Georgia Ave	Separated Bikeway	Separated Bike Lanes (One-Way on Both Sides of Street)
Appomattox Ave	Hillcrest Ave	Spartan Rd	Separated Bikeway	Separated Bike Lanes (One-Way on Both Sides of Street)
Batchellors Forest Rd	Olney #5	Farquhar Middle School	Separated Bikeway	Sidepath (side TBD)
Bowie Mill Rd	North Branch Rock Creek	Olney-Laytonsville Rd	Separated Bikeway	Sidepath (South Side)
Brooke Rd	Meadowsweet Dr	Olney Sandy Spring Rd	Separated Bikeway	Sidepath (East Side)
Brookeville Bypass	Brookeville Rd	Gold Mine Rd	Bikeable Shoulders	Bikeable Shoulders
Buehler Rd	Spartan Rd	Trail	Striped Bikeway	Conventional Bike Lanes
Cashell Rd	Bowie Mill Rd	Emory La	Separated Bikeway	Sidepath (East Side)
Cherry Valley Dr	Wellfleet Dr	Cashell Rd	Separated Bikeway	Sidepath (North Side)
Dr. Bird Rd	Olney-Sandy Spring Rd	Norwood Rd	Separated Bikeway	Sidepath (East Side)
Emory Church Rd	Olney #4	Olney #5	Separated Bikeway	Sidepath (South Side)
Emory La	Georgia Ave	Muncaster Mill Rd	Separated Bikeway	Sidepath (East Side)
Georgia Ave	Brookeville Rd	Olney-Laytonsville Rd	Separated Bikeway	Sidepath (East Side)
	Olney-Laytonsville Rd	Queen Mary Dr	Separated Bikeway	Sidepath (West Side) and Separated Bike Lanes (East Side)
	Queen Mary Dr	Bel Pre Rd	Separated Bikeway	Sidepath on Both Sides of Street
	Silo Inn Dr	Parking Lot entrance	Separated Bikeway	Sidepath
Gold Mine Rd	Olney Mill Rd	Chandlee Mill Rd	Separated Bikeway	Sidepath (South Side)

STREET	FROM	TO	FACILITY TYPE	BIKEWAY TYPE
Headwaters Dr	Olney-Laytonsville Rd	Morningwood Dr	Separated Bikeway	Sidepath (South Side)
Hillcrest Rd	Georgia Ave	Appomattox Ave	Separated Bikeway	Separated Bike Lanes (One-Way on Both Sides of Street)
Hines Rd	Cashell Rd	Georgia Ave	Separated Bikeway	Separated Bike Lanes (Side TBD)
ICC Trail	North Branch Rock Creek	Norbeck Rd	Trail	Off-Street Trail
Layhill Rd	Norwood Rd	Norbeck Rd	Separated Bikeway	Sidepath (East Side)
Morningwood Dr	Cashell Rd	Georgia Ave	Separated Bikeway	Sidepath (side TBD)
Muncaster Mill Rd	North Branch Rock Creek	Norbeck Rd	Separated Bikeway and Bikeable Shoulders	Sidepath (West Side) and Bikeable Shoulders
Norbeck Rd	Muncaster Mill Rd	Layhill Rd	Separated Bikeway	Sidepath (North Side)
Norwood Rd	Dr. Bird Rd	Ednor Rd	Separated Bikeway	Sidepath (East Side)
Old Baltimore Rd	Gold Mine Rd	Georgia Ave	Separated Bikeway	Sidepath (West Side)
Old Vic Blvd	Olney-Sandy Spring Rd	Batchellors Forest Rd	Separated Bikeway	Sidepath (West Side)
Olney #1	Olney-Laytonsville Rd	Morningwood Dr	Separated Bikeway	Separated Bike Lanes (One-Way on Both Sides of Street)
Olney #2	Appomattox Ave	Spartan Rd	Separated Bikeway	Separated Bike Lanes (One-Way on Both Sides of Street)
Olney #3	Hillcrest Ave	Spartan Rd	Separated Bikeway	Separated Bike Lanes (One-Way on Both Sides of Street)
Olney #4	Park Road	Emory Church Rd	Trail	Off-Street Trail
Olney #5	Emory Church Rd	Batchellors Forest Rd	Trail	Off-Street Trail
Olney #6	Olney-Laytonsville Rd	Georgia Ave	Trail	Off-Street Trail

STREET	FROM	TO	FACILITY TYPE	BIKEWAY TYPE
Olney Mill Rd	Olney-Laytonsville Rd	Gold Mine Rd	Separated Bikeway	Sidepath (West Side)
Olney-Laytonsville Rd (North Side)	Brookeville Rd	Olney Mill Rd	Separated Bikeway and Bikeable Shoulders	Sidepath and Bikeable Shoulders
	Olney Mill Rd	Queen Elizabeth Dr	Shared Road	Neighborhood Greenway
	Queen Elizabeth Dr	Georgia Ave	Separated Bikeway	Sidepath
Olney-Laytonsville Rd (South Side)	Olney Mill Rd	Georgia Ave	Separated Bikeway	Sidepath
Olney-Sandy Spring Rd	Georgia Ave	Dr. Bird Rd	Separated Bikeway	Sidepath on Both Sides of Street
	Dr. Bird Rd	Brooke Rd	Separated Bikeway	Sidepath (North Side)
Prince Phillip Dr	Georgia Ave	Olney-Sandy Spring Rd	Separated Bikeway	Separated Bike Lanes (One-Way on Both Sides of Street)
	Olney-Sandy Spring Rd	Georgia Ave	Separated Bikeway	Sidepath (East Side)
Queen Elizabeth Dr	Olney-Laytonsville Rd	Georgia Ave	Separated Bikeway	Sidepath (North Side)
Queen Mary Dr	Olney Elementary School	Georgia Ave	Separated Bikeway	Sidepath (North Side)
Spartan Rd	Georgia Ave	Olney-Sandy Spring Rd	Separated Bikeway	Separated Bike Lanes (One-Way on Both Sides of Street)
	Olney-Sandy Spring Rd	Old Baltimore Rd	Striped Bikeway	Buffered Bike Lanes
Utility Corridor	Bowie Mill Rd	Morningwood Dr	Trail	Off-Street Trail
Utility Corridor	Olney-Laytonsville Rd	Queen Elizabeth Dr	Trail	Off-Street Trail
Wellfleet Dr	Hines Rd	Cherry Valley Dr	Separated Bikeway	Sidepath (West Side)
Wickham Rd	Stream	Bowie Mill Rd	Separated Bikeway	Sidepath (West Side)