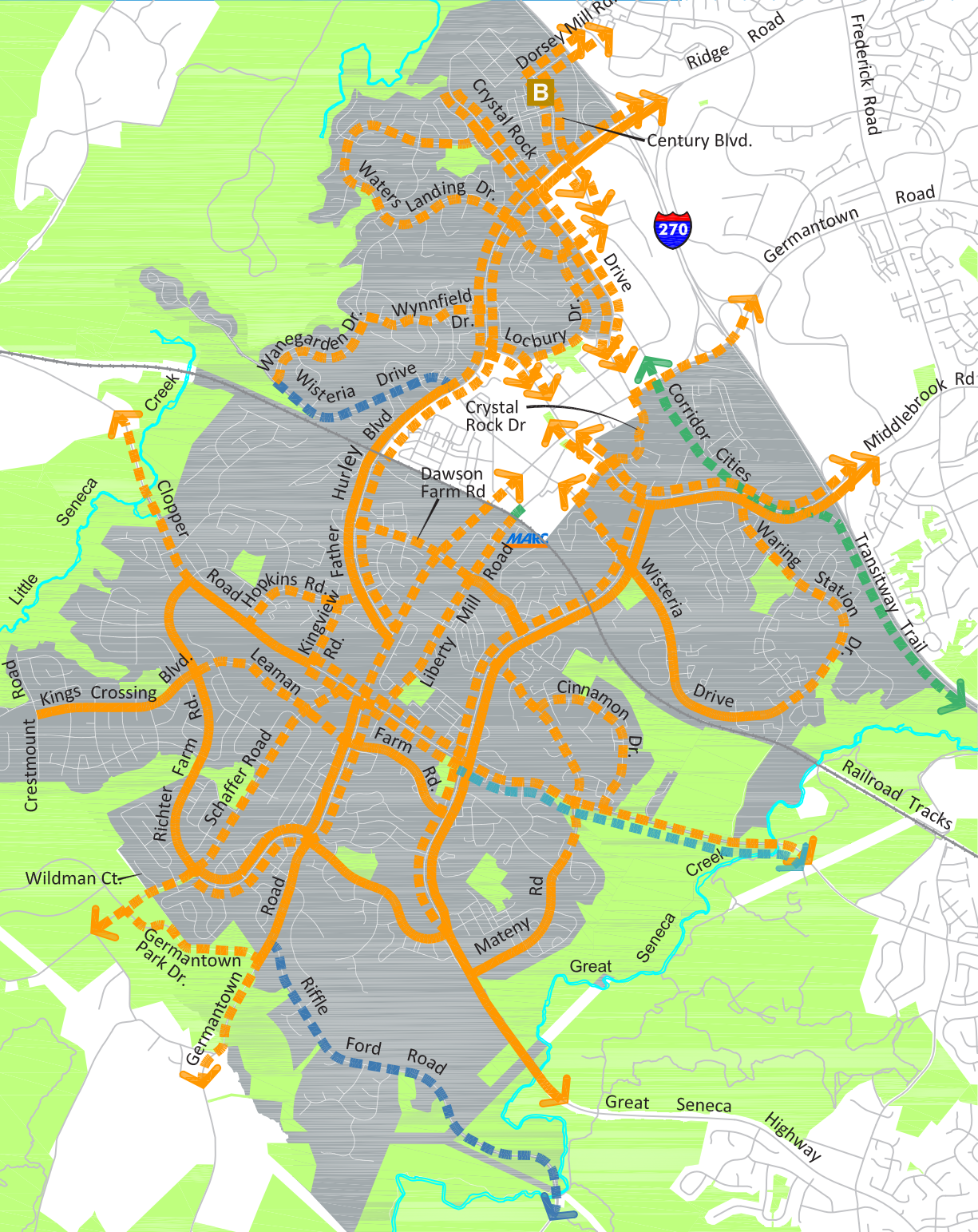














GERMANTOWN WEST



- | | | | | | | | |
|---|---------------------------|---|----------|---|----------|---|--------------------|
|  | Policy Area |  | Existing |  | Proposed |  | Trails |
|  | Parkland |  | |  | |  | Separated Bikeways |
|  | Bus Rapid Transit Station |  | |  | | | Striped Bikeways |
|  | MARC Station | | | | | | Bikeable Shoulders |

Note: White lines represent non-master planned bikeways



BIKEWAY	FROM	TO	FACILITY TYPE	BIKEWAY TYPE
Century Blvd	Dorsey Mill Rd	Father Hurley Blvd	Separated Bikeway	Separated Bike Lanes (Two-Way Bikeways on Both Sides of Street)
Cinnamon Dr	Mateny Rd	Clopper Rd	Separated Bikeway	Sidepath (East Side)
Clopper Rd	Little Seneca Creek	Kingsview Rd	Separated Bikeway	Sidepath (East Side)
	Kingsview Rd	Great Seneca Hwy	Separated Bikeway	Sidepath on Both Sides of Street
	Great Seneca Hwy	Great Seneca Creek	Separated Bikeway and Bikeable Shoulders	Sidepath (West Side) and Bikeable Shoulders
Corridor Cities Transitway Trail	Germantown Rd	Great Seneca Creek	Trail	Off-Street Trail
Crystal Rock Dr	TBD	Father Hurley Blvd	Separated Bikeway	Sidepath on Both Sides of Street
	Father Hurley Blvd	Rexmore Dr	Separated Bikeway	Sidepath (West Side) and Separated Bike Lanes (East Side)
Crystal Rock Dr	Germantown Rd	Wisteria Dr	Separated Bikeway	Sidepath (South Side)
Dawson Farm Rd	Father Hurley Blvd	Great Seneca Hwy	Separated Bikeway	Sidepath (South Side)
Dorsey Mill Rd	Century Blvd	I-270	Separated Bikeway	Separated Bike Lanes (Two-Way Bikeways on Both Sides of Street)
Father Hurley Blvd	Germantown Rd	Railroad Tracks	Separated Bikeway	Sidepath on Both Sides of Street
	Railroad Tracks	Middlebrook Rd	Separated Bikeway	Sidepath on Both Sides of Street
	Middlebrook Rd	Crystal Rock Dr	Separated Bikeway	Sidepath on Both Sides of Street
	Crystal Rock Dr	I-270	Separated Bikeway	Sidepath on Both Sides of Street
Germantown Park Dr	Schaeffer Rd	Germantown Rd	Separated Bikeway	Sidepath (West Side)

BIKEWAY	FROM	TO	FACILITY TYPE	BIKEWAY TYPE
Germantown Rd	Utility Corridor	Richter Farm Rd	Separated Bikeway	Sidepath (North Side)
	Richter Farm Rd	Clopper Rd	Separated Bikeway	Sidepath on Both Sides of Street
	Clopper Rd	Railroad Tracks	Separated Bikeway	Sidepath (North Side)
Germantown Rd	Crystal Rock Rd	Aircraft Dr	Separated Bikeway	Sidepath on Both Sides of Street
	Aircraft Dr	I-270	Separated Bikeway	Sidepath (North Side)
Great Seneca Hwy	Middlebrook Rd	Richter Farm Rd	Separated Bikeway	Sidepath on Both Sides of Street
	Richter Farm Rd	Great Seneca Creek	Separated Bikeway	Sidepath (East Side)
Hopkins Rd	Clopper Rd	Father Hurley Blvd	Separated Bikeway	Sidepath (North Side)
Kings Crossing Blvd	Crestmount Rd	Richter Farm Rd	Separated Bikeway	Sidepath (North Side)
Kingsview Rd	Hopkins Rd	Clopper Rd	Separated Bikeway	Sidepath (East Side)
Kinster Dr	Crystal Rock Dr	Century Blvd	Separated Bikeway	Sidepath (North Side)
Leaman Farm Rd	Richter Farm Rd	Great Seneca Hwy	Separated Bikeway	Sidepath (North Side)
Liberty Mill Rd	Clopper Rd	Dawson Farm Rd	Separated Bikeway	Sidepath (side TBD)
	Dawson Farm Rd	Railroad Tracks	Separated Bikeway	Sidepath (North Side)
Loebury Dr	Waters Landing Dr	Rexmore Dr	Separated Bikeway	Sidepath (side TBD)
	Rexmore Dr	Middlebrook Rd	Separated Bikeway	Sidepath (side TBD)
MARC Station Bridge	Mateny Hill Rd	Walter Johnson Rd	Trail	Off-Street Trail
Mateny Rd	Great Seneca Hwy	Great Seneca Hwy	Separated Bikeway	Sidepath (West Side)

BIKEWAY	FROM	TO	FACILITY TYPE	BIKEWAY TYPE
Middlebrook Rd	Father Hurley Blvd	Locbury Dr	Separated Bikeway	Sidepath on Both Sides of Street
Middlebrook Rd	Crystal Rock Dr	Corridor Cities Transitway Trail	Separated Bikeway	Sidepath on Both Sides of Street
	Corridor Cities Transitway Trail	I-270	Separated Bikeway	Sidepath (South Side)
Richter Farm Rd	Clopper Rd	Schaeffer Rd	Separated Bikeway	Sidepath (East Side)
	Schaeffer Rd	Germantown Rd	Separated Bikeway	Sidepath on Both Sides of Street
	Germantown Rd	Great Seneca Hwy	Separated Bikeway	Sidepath (East Side)
Riffle Ford Rd	Germantown Rd	Great Seneca Creek	Striped Bikeway	Buffered Bike Lanes
Schaeffer Rd	Burdette Ln	Clopper Rd	Separated Bikeway	Sidepath (North Side)
Utility Corridor	Schaeffer Rd	Great Seneca Creek	Trail	Off-Street Trail
Wanegarden Dr	Wisteria Dr	Wynnfield Dr	Separated Bikeway	Sidepath (side TBD)
Waring Station Rd	Wisteria Dr	Middlebrook Rd	Separated Bikeway	Sidepath (West Side)
Waters Landing Dr	Crystal Rock Dr	Crystal Rock Dr	Separated Bikeway	Sidepath (South Side)
Wisteria Dr	Wanegarden Dr	Father Hurley Blvd	Striped Bikeway	Buffered Bike Lanes
Wisteria Dr	Crystal Rock Dr	Great Seneca Hwy	Separated Bikeway	Sidepath on Both Sides of Street
	Great Seneca Hwy	Waring Station Rd	Separated Bikeway	Sidepath (East Side)
Wynnfield Dr	Wanegarden Dr	Father Hurley Blvd	Separated Bikeway	Sidepath (side TBD)