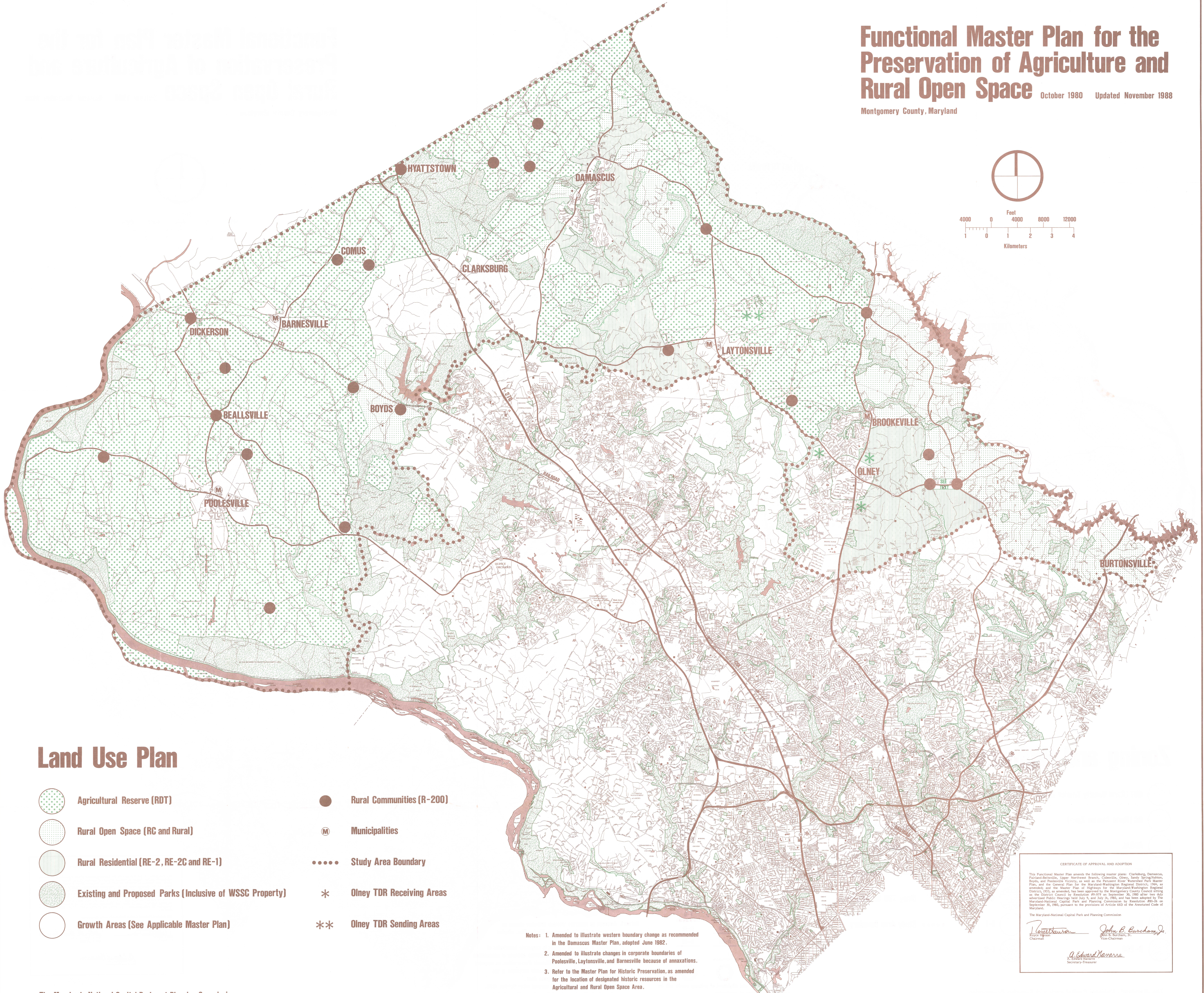
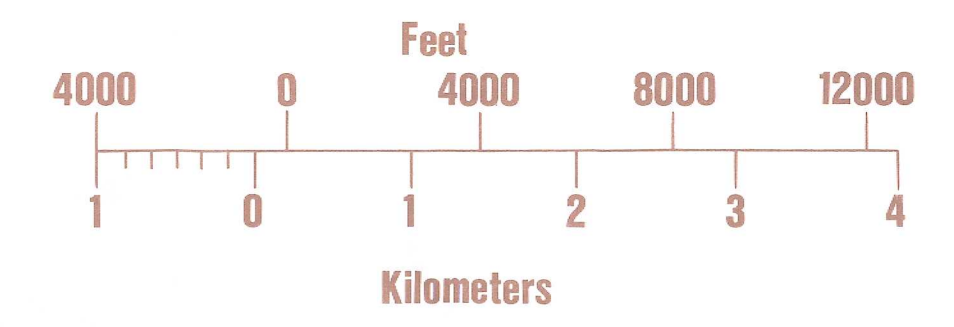













# Functional Master Plan for the Preservation of Agriculture and Rural Open Space

October 1980 Updated November 1988

Montgomery County, Maryland



## Land Use Plan

- |   |  |   |                           |
|---|--|---|---------------------------|
|  | Agricultural Reserve (RDT)                               |  | Rural Communities (R-200) |
|  | Rural Open Space (RC and Rural)                          |  | Municipalities            |
|  | Rural Residential (RE-2, RE-2C and RE-1)                 |  | Study Area Boundary       |
|  | Existing and Proposed Parks (Inclusive of WSSC Property) |  | Olney TDR Receiving Areas |
|  | Growth Areas (See Applicable Master Plan)                |  | Olney TDR Sending Areas   |

- Notes:
1. Amended to illustrate western boundary change as recommended in the Damascus Master Plan, adopted June 1982.
  2. Amended to illustrate changes in corporate boundaries of Poolesville, Laytonsville, and Barnesville because of annexations.
  3. Refer to the Master Plan for Historic Preservation, as amended for the location of designated historic resources in the Agricultural and Rural Open Space Area.

### CERTIFICATE OF APPROVAL AND ADOPTION

This Functional Master Plan amends the following master plans: Clarksburg, Damascus, Fairland-Bethesda, Upper Northwest Branch, Coleville, Olney, Sandy Spring/Arden, Potomac, and Potomac Heights, as well as the Stewart Drive, Westwood Park, Master Plan, and the General Plan for the Maryland-Washington Regional District. This, as amended, and the Master Plan of Highways for the Maryland-Washington Regional District, 1975, as amended, has been approved by the Montgomery County Council sitting as the District Council by Resolution #9-979 on September 30, 1980 after two duly advertised Public Hearings held July 9, and July 14, 1980, and has been adopted by The Maryland-National Capital Park and Planning Commission by Resolution #20-26 on September 30, 1980, pursuant to the provisions of Article 64D of the Annotated Code of Maryland.

The Maryland-National Capital Park and Planning Commission

*Robert H. Hagan*  
Robert H. Hagan  
Chairman

*John B. Curcham, Jr.*  
John B. Curcham, Jr.  
Vice-Chairman

*A. Edward Yarnette*  
A. Edward Yarnette  
Secretary-Treasurer