













FRIENDSHIP HEIGHTS



	Policy Area			Trails
	Parkland			Separated Bikeways
	County Line			Striped Bikeways
	Metro Rail Station			Shared Roads
	Bicycle Parking Station			

Note: White lines represent non-master planned bikeways





BIKEWAY	FROM	TO	FACILITY TYPE	BIKEWAY TYPE
Belmont Trail	Park St	Grove St	Trail	Off-Street Trail
Friendship Blvd	Somerset Ter	N Park Ave	Striped Bikeway	Conventional Bike Lanes
	N Park Ave	District of Columbia	Separated Bikeway	Separated Bike Lanes (Two-Way, West Side)
Montgomery St Trail	Montgomery St		Trail	Off-Street Trail
N Park Ave	Willard Ave	Friendship Blvd	Striped Bikeway	Buffered Bike Lanes
Neighborhood Connector	Montgomery St	Center St	Trail	Neighborhood Connector
S Park Ave / Montgomery St	Friendship Blvd	Montgomery St Trail	Separated Bikeway	Separated Bike Lanes (Two-Way, South Side)
Somerset Ter	Wisconsin Ave	Friendship Blvd	Striped Bikeway	Conventional Bike Lanes
Vinton Park Connector	Vinton Park	N Park Ave	Trail	Off-Street Trail
Western Ave	Cortland Rd	Western Grove Urban Park	Separated Bikeway	Separated Bike Lanes (Two-Way, North Side)
Willard Ave	Willard Ave Trail	Wisconsin Ave	Separated Bikeway	Separated Bike Lanes (One-Way, Both Sides)
Willard Ave Trail	Willard Ave	District of Columbia	Trail	Off-Street Trail
Wisconsin Ave	Oliver St	Somerset Ter	Separated Bikeway	Separated Bike Lanes (One-Way, East Side), Sidepath (West Side)
	Somerset Ter	District of Columbia	Separated Bikeway	Separated Bike Lanes (Two-Way, East Side)
Wisconsin Cir	Wisconsin Ave	District of Columbia	Shared Road	Priority Shared Lane Markings