

**Montgomery County Bicycle Master Plan
Preliminary Bikeway Recommendations**

Submittal #3

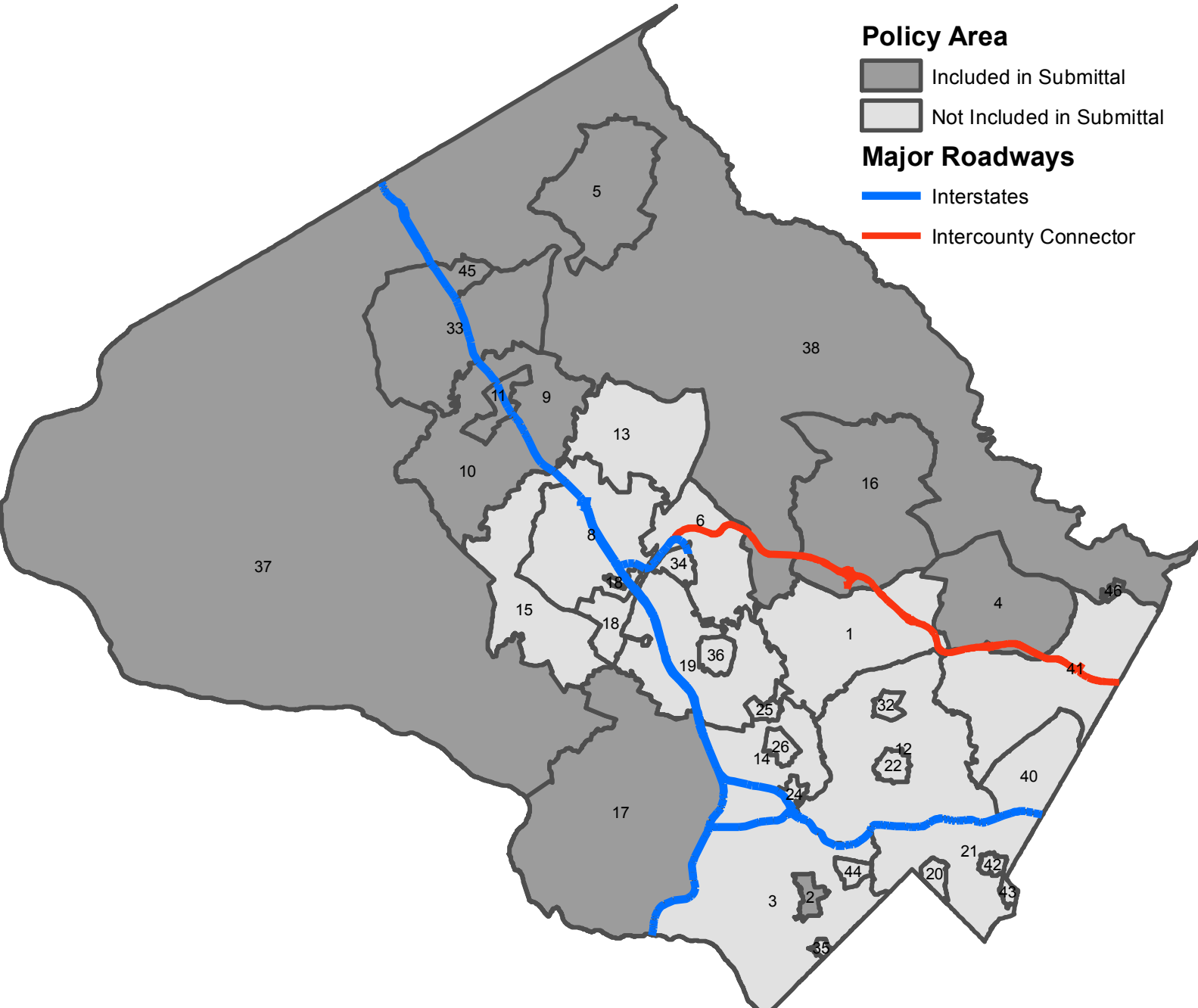
April 28, 2017

Policy Area

- Included in Submittal
- Not Included in Submittal

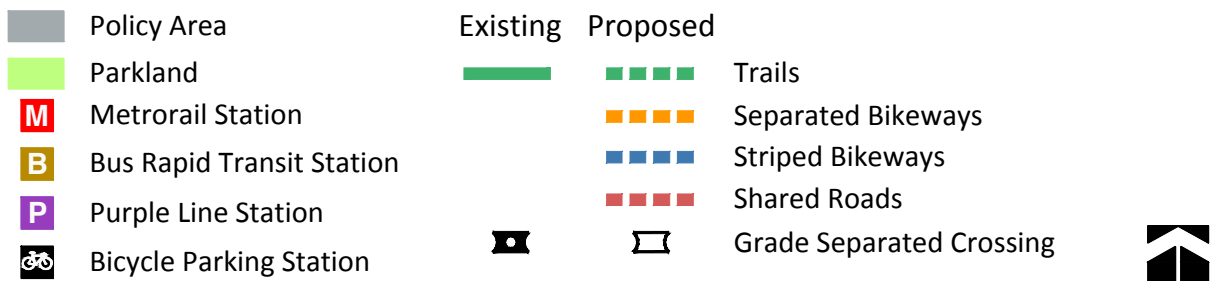
Major Roadways

- Interstates
- Intercounty Connector



#	NAME	#	NAME	#	NAME
1	Aspen Hill	15	North Potomac	34	Shady Grove Metro Station
2	Bethesda CBD	16	Olney	35	Friendship Heights
3	Bethesda/Chevy Chase	17	Potomac	36	Rockville Town Center
4	Cloverly	18	R&D Village	37	Rural West
5	Damascus	19	Rockville City	38	Rural East
6	Derwood	20	Silver Spring CBD	40	White Oak
8	Gaithersburg City	21	Silver Spring/Takoma Park	41	Fairland/Colesville
9	Germantown East	22	Wheaton CBD	42	Long Branch Sector Plan
10	Germantown West	24	Grosvenor	43	Takoma/Langley
11	Germantown Town Center	25	Twinbrook	44	Chevy Chase Lake Master Plan
12	Kensington/Wheaton	26	White Flint	45	Clarksburg Town Center
13	Montgomery Village/Airpark	32	Glenmont	46	Burtonsville Town Center
14	North Bethesda	33	Clarksburg		

Bethesda CBD



Note: White lines represent non-master planned bikeways



Bethesda CBD

Street	From	To	Bikeway Type	Configuration
46th St	Elm St	Walsh Ave	Neighborhood Greenway	
Arlington Rd	Old Georgetown Rd	Bradley Blvd	Separated Bike Lanes*	TBD
Battery La	Old Georgetown Rd	Wisconsin Ave	Separated Bike Lanes	Two-Way, Side TBD
Bethesda Trolley Trail	NIH Property Line	Rugby Ave	Off-Street Trail	
Bradley Blvd	Fairfax Rd	Wisconsin Ave	Separated Bike Lanes	Two-Way, North Side
Bradley Ln	Wisconsin Ave	West Ave	Separated Bike Lanes	Two-Way, North Side
Capital Crescent Trail	Kenwood Forest Ln	Woodmont Ave	Off-Street Trail	
Capital Crescent Trail	47th St	Pearl St	Off-Street Trail	
Capital Crescent Trail (Surface Route)	Woodmont Ave	Wisconsin Ave	Separated Bike Lanes	Two-Way, North Side
	Wisconsin Ave	47th St	Separated Bike Lanes	Two-Way, South Side
	Willow Ln	Elm St	Sidepath	East Side
Capital Crescent Trail (Tunnel Route)	Woodmont Ave	47th St	Off-Street Trail	
Cheltenham Dr	Wisconsin Ave	Tilbury St	Conventional Bike Lanes	
Chelton Rd	Sleaford Rd	East-West Hwy	Conventional Bike Lanes	
East-West Hwy	Wisconsin Ave	Montgomery Ave	Separated Bike Lanes	Two-Way, Side TBD
Edgemoor La	Beverly Rd	Arlington Rd	Neighborhood Greenway	
	Arlington Rd	Bethesda Metrorail Station	Separated Bike Lanes	TBD
Elm St	Clarendon Rd	Arlington Rd	Neighborhood Greenway	
	Arlington Rd	Wisconsin Ave	Conventional Bike Lanes	
Leland St	Wisconsin Ave	46th St	Separated Bike Lanes	
Montgomery Ave	Wisconsin Ave	East-West Hwy	Separated Bike Lanes	Two-Way, Side TBD
Montgomery La	Woodmont Ave	Wisconsin Ave	Separated Bike Lanes	Two-Way, Side TBD
Norfolk Ave	Rugby Ave	Wisconsin Ave	Shared Street*	
Old Georgetown Rd	Woodmont Ave	Wisconsin Ave	Separated Bike Lanes	Two-Way, Side TBD
Pearl St	Sleaford Rd	Montgomery Ave	Conventional Bike Lanes	
	Montgomery Ave	Capital Crescent Trail	Shared Street	
Rosedale Ave	Wisconsin Ave	Tilbury St	Neighborhood Greenway	
Sleaford Rd	Tilbury St	Chelton Rd	Neighborhood Greenway	
St Elmo Ave	Woodmont Ave	Old Georgetown Rd	Priority Shared Lanes	
Strathmore St	Woodmont Ave	Chevy Chase Dr	Priority Shared Lanes	





Bethesda CBD

Street	From	To	Bikeway Type	Configuration
Tilbury St	Rosedale Ave	Sleaford Rd	Neighborhood Greenway	
Walsh St	46th St	West Ave	Neighborhood Greenway	
West Ave	Walsh Ave	Bradley Ln	Neighborhood Greenway	
Waverly St	Wisconsin Ave	East-West Hwy	Conventional Bike Lanes	
Wilson Ln	Clarendon Rd	Old Georgetown Rd	Sidepath	North Side
Woodmont Ave	Rockville Pike	Battery Ln	Sidepath	West Side
	Battery Ln	Wisconsin Ave	Separated Bike Lanes*	TBD

* See Bethesda Downtown Plan

Burtonsville Town Center



- | | | | | | | | |
|---|---------------------------|---|----------|--|----------|--|--------------------|
|  | Policy Area |  | Existing |  | Proposed |  | Separated Bikeways |
|  | Parkland |  | |  | | | Striped Bikeways |
|  | Bus Rapid Transit Station | | | | | | |

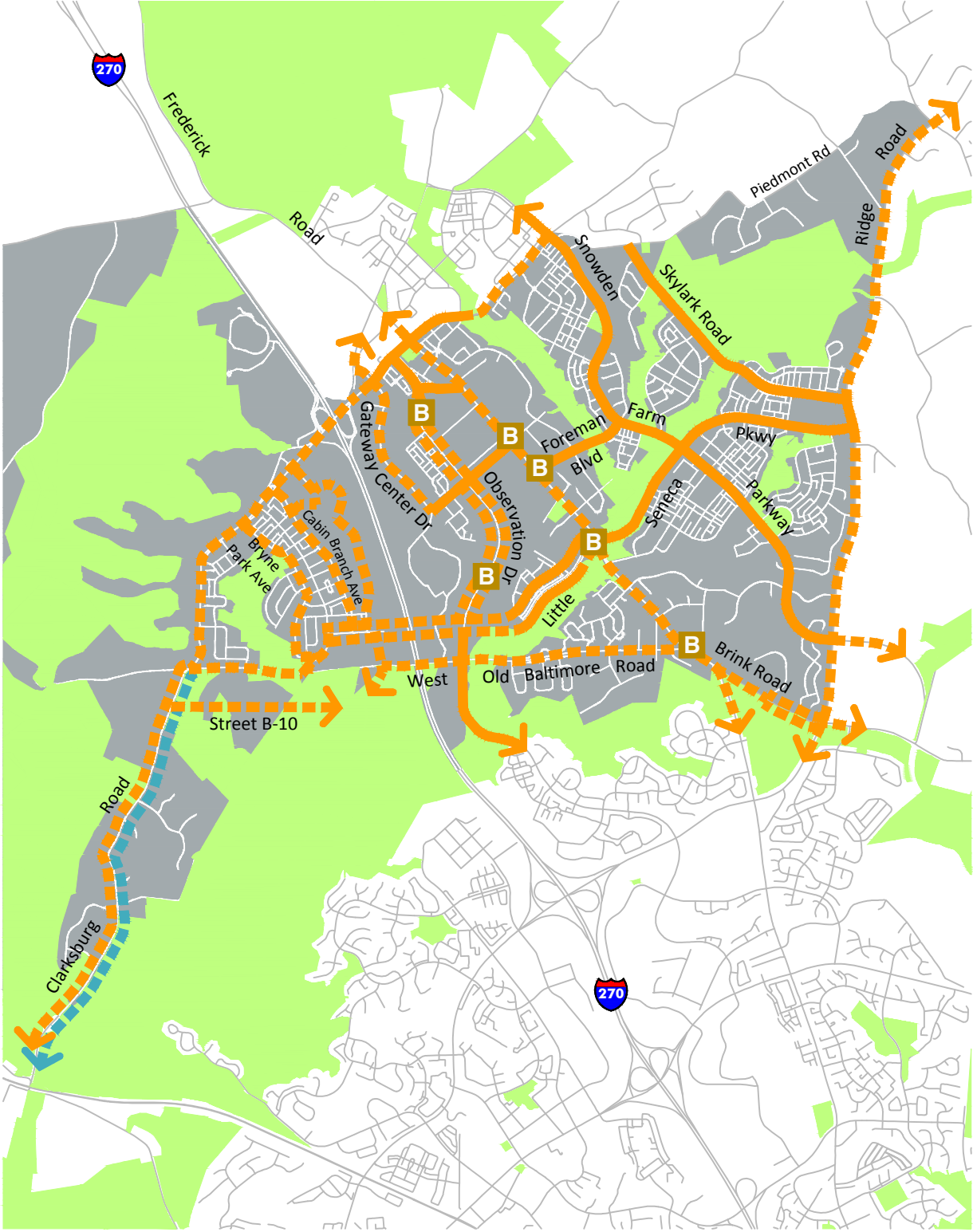
Note: White lines represent non-master planned bikeways












Burtonsville Town Center

Bikeway	From	To	Bikeway Type	Configuration
Old Columbia Pike	Utility Corridor	Sandy Spring Rd	Separated Bike Lanes	Two-Way, East Side
	Sandy Spring Rd	School Access Rd	Sidepath & Separated Bike Lanes	Separated Bike Lanes (north); Sidepath (south)
	Spencerville Rd	Tolson Pl	Sidepath & Conventional Bike Lanes	West Side
Sandy Spring Rd	Old Columbia Pike	Columbia Pike	Sidepath & Separated Bike Lanes	Separated Bike Lanes (north); Sidepath (south)
Columbia Pike Ramp	Sandy Spring Rd	Columbia Pike	Sidepath	West Side

Clarksburg



- | | | | | | | | |
|---|---------------------------|---|----------|---|----------|--|--------------------|
|  | Policy Area |  | Existing |  | Proposed |  | Separated Bikeways |
|  | Parkland |  | |  | |  | Bikeable Shoulders |
|  | Bus Rapid Transit Station | | | | | | |

Note: White lines represent non-master planned bikeways



Clarksburg








Bikeway	From	To	Bikeway Type	Configuration
Brink Rd	Frederick Rd	Brink Meadow Ln	Sidepath	South Side
	Brink Meadow Ln	Ridge Rd	Sidepath	Both Sides
Broadway Ave	Little Seneca Pkwy	West Old Baltimore Rd	Sidepath	West Side
Byrne Park Dr	Clarksburg Rd	Fulmer Ave	Sidepath	West Side
Cabin Branch Ave	Clarksburg Rd	Tribute Pkwy	Sidepath	East Side
	Tribute Pkwy	Little Seneca Pkwy	Separated Bike Lanes	Two-Way, East Side
Clarksburg Outlet Entrance	Clarksburg Rd	Outlet Rd	Separated Bike Lanes	Slide TBD
Clarksburg Rd	Snowden Farm Pkwy	West Old Baltimore Rd	Sidepath	East Side
	West Old Baltimore Rd	Ten Mile Creek	Sidepath & Bikeable Shoulders	East Side
Comsat Dr	Shawnee Ln	Little Seneca Pkwy	Separated Bike Lanes	Side TBD
Foreman Blvd	Frederick Rd	Snowden Farm Pkwy	Sidepath	South Side
Frederick Rd	Stringtown Rd	Brink Rd	Sidepath	West Side
Fulmer Ave	Bryne Park Ave	Broadway Ave	Sidepath	West Side
Gateway Center Dr	Clarksburg Rd	Stringtown Rd	Sidepath & Conventional Bike Lanes	East Side
	Stringtown Rd	Shawnee Ln	Sidepath	East Side
Little Seneca Pkwy	Broadway Ave	Snowden Farm Pkwy	Sidepath	Both Sides
	Snowden Farm Pkwy	Ridge Rd	Sidepath	North Side
Observation Dr	Stringtown Rd	Roberts Tavern Dr	Sidepath	Both Sides
	Roberts Tavern Dr	Little Seneca Pkwy	Sidepath	Both Sides
	Little Seneca Pkwy	Little Seneca Creek	Sidepath	Side TBD
Outlet Rd	Cabin Branch Ave	Plover St	Sidepath	South Side
Plover St	Outlet Rd	Little Seneca Pkwy	Separated Bike Lanes	One-Way, Both Sides
Ridge Rd	Kings Valley Rd	Brink Rd	Sidepath	West Side
Roberts Tavern Dr	Observation Dr	Frederick Rd	Sidepath	Both Sides
Shawnee La	Gateway Center Dr	Frederick Rd	Sidepath	South Side
Sidepath	Little Seneca Pkwy	Black Hills Regional park	Sidepath	Side TBD
Skylark Rd	Piedmont Rd	Ridge Rd	Sidepath	South Side
Snowden Farm Pkwy	Stringtown Rd	Ridge Rd	Sidepath	South Side
Street B-10	Clarksburg Rd	Black Hills Regional Park	Sidepath	Side TBD
Stringtown Rd	Snowden Farm Pkwy	Gateway Center Dr	Sidepath	Both Sides

Clarksburg

Bikeway	From	To	Bikeway Type	Configuration
West Old Baltimore Rd	Clarksburg Rd	Broadway Ave	Sidepath	Side TBD
West Old Baltimore Rd	Observation Dr	Frederick Rd	Sidepath	South Side

Clarksburg Town Center



- | | | | |
|---|---|---|--------------------|
|  Policy Area | Existing | Proposed | |
|  Parkland |  |  | Separated Bikeways |
|  Bus Rapid Transit Station |  |  | Striped Bikeways |

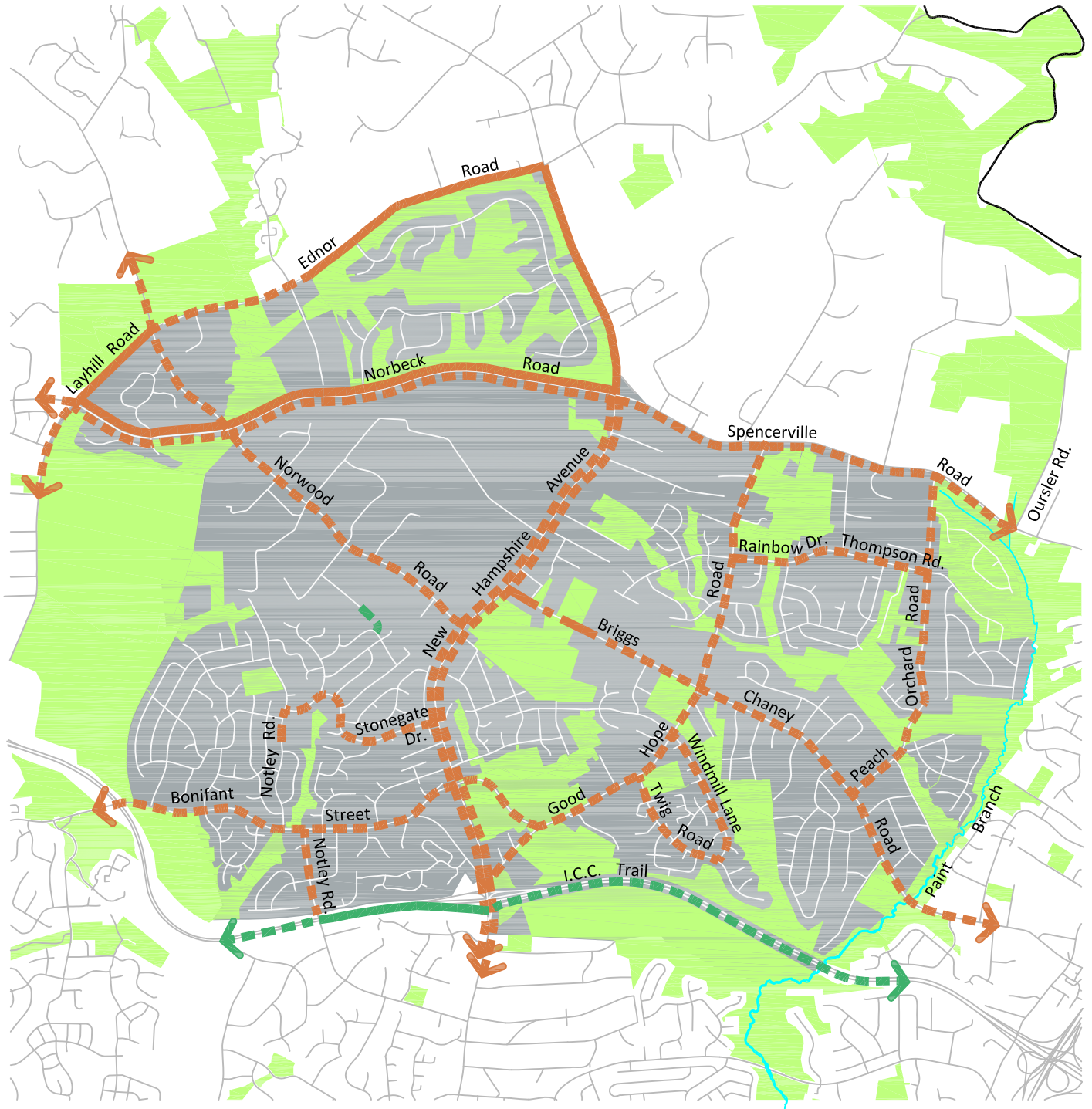
Note: White lines represent non-master planned bikeways



Clarksburg Town Center

Bikeway	From	To	Bikeway Type	Configuration
A-251	Frederick Rd	Stringtown Rd	Sidepath	TBD
Clarksburg Rd	Snowden Farm Rd	Gateway Center Dr	Sidepath & Conventional Bike Lanes	East Side
Frederick Rd	Comus Rd	Snowden Farm Pkwy	Sidepath & Bikeable Shoulders	West Side
	Snowden Farm Pkwy	Stringtown Rd	Sidepath	East Side
Gateway Center Dr	Clarksburg Rd	Stringtown Rd	Sidepath & Conventional Bike Lanes	East Side
Overlook Park Dr	Clarksburg Rd	Stringtown Rd	Sidepath	East Side
Snowden Farm Pkwy	Frederick Rd	Stringtown Rd	Sidepath	South Side
Stringtown Rd	Snowden Farm Pkwy	Gateway Center Dr	Sidepath	Both Sides

Cloverly



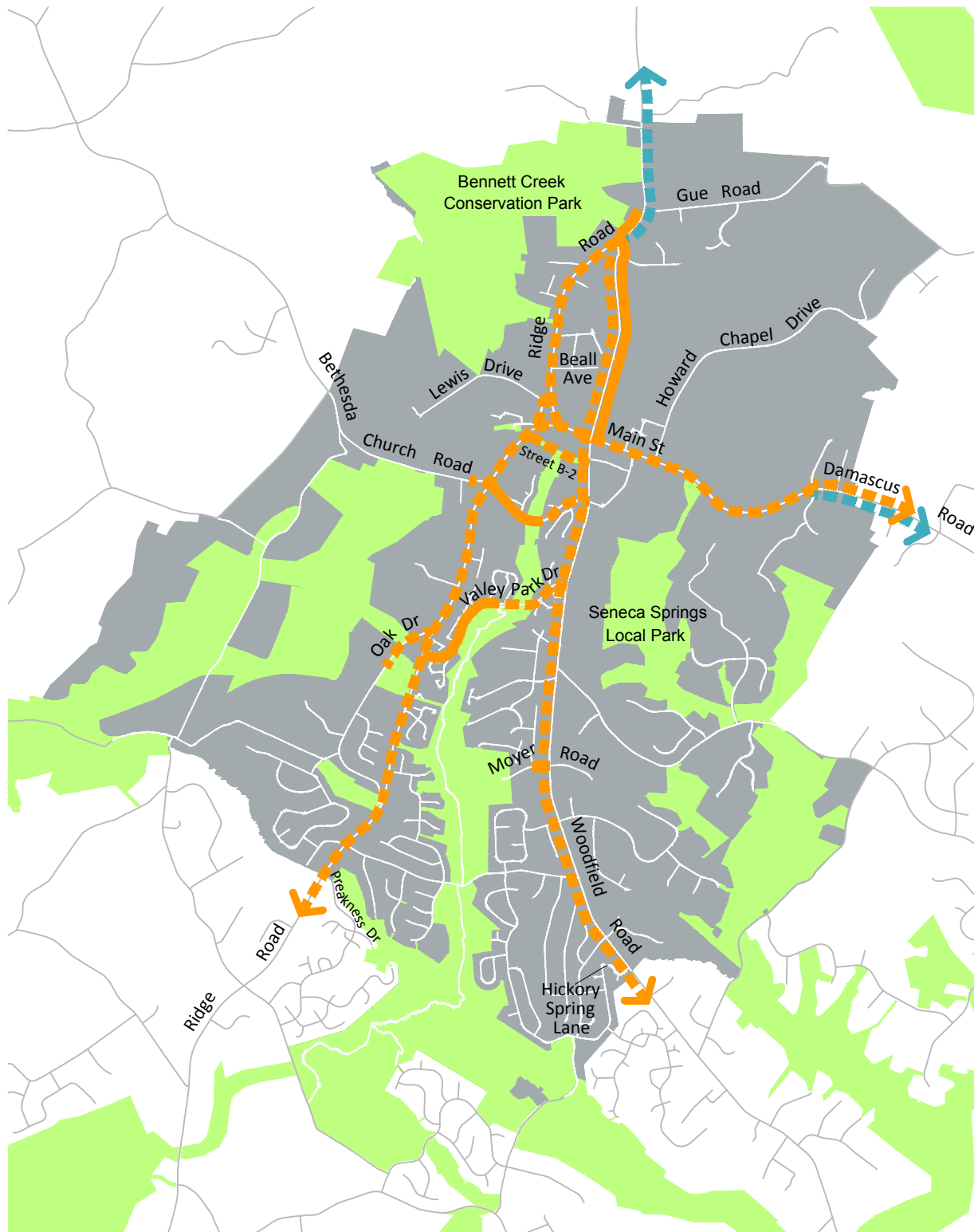
Note: White lines represent non-master planned bikeways



Cloverly

Bikeway	From	To	Bikeway Type	Configuration
Bonifant Rd	ICC Trail	New Hampshire Ave	Sidepath	South Side
Briggs Chaney Rd	New Hampshire Ave	Paint Branch	Sidepath	North Side
Cape May Rd	Good Hope Rd	New Hampshire Ave	Sidepath	South Side
Ednor Rd	New Hampshire Ave	Norwood Rd	Sidepath	East Side
Good Hope Rd	New Hampshire Ave	Spencerville Rd	Sidepath	East Side
ICC Trail	New Hampshire Ave	Paint Branch	Off-Street Trail	
Layhill Rd	Norwood Rd	Norbeck Rd	Sidepath	East Side
New Hampshire Ave	Ednor Rd	Norbeck Rd	Sidepath	West Side
	Norbeck Rd	ICC Ramp	Sidepath	Both Sides
Norbeck Rd	Layhill Rd	New Hampshire Ave	Sidepath	Both Sides
Norwood Rd	Ednor Rd	New Hampshire Ave	Sidepath	East Side
Notley Rd	Stonegate Dr	Stonegate Elementary School	Sidepath	East Side
Notley Rd	Bonifant Rd	ICC Trail	Sidepath	East Side
Peach Orchard Rd	Spencerville Rd	Briggs Chaney Rd	Sidepath	Side TBD
Rainbow Dr	Good Hope Rd	Thompson Rd	Sidepath	South Side
Spencerville Rd	New Hampshire Ave	Oursler Rd	Sidepath	South Side
Stonegate Dr	Notley Rd	New Hampshire Ave	Sidepath	Side TBD
Thompson Rd	Rainbow Dr	Peachtree Rd	Sidepath	South Side
Twig Rd	Good Hope Rd	Windmill La	Sidepath	Side TBD
Windmill La	Good Hope Rd	Twig Rd	Sidepath	Side TBD

Damascus



Policy Area
 Parkland

Existing	Proposed	
—	- - -	Separated Bikeways
	- - -	Bikeable Shoulders

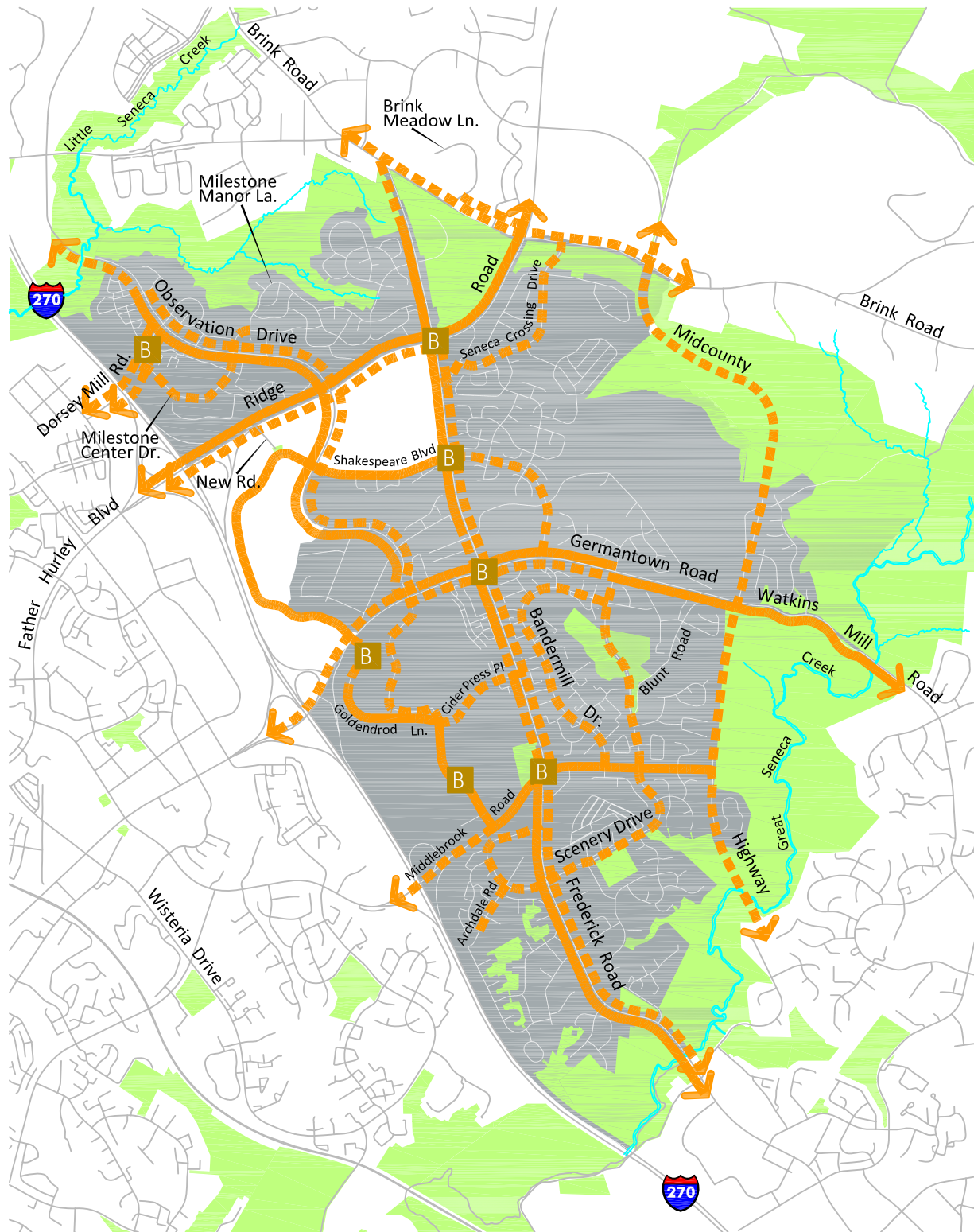
Note: White lines represent non-master planned bikeways



Damascus

Bikeway	From	To	Bikeway Type	Configuration
Bethesda Church Rd	Damascus Elementary School	Ridge Rd	Sidepath	North Side
	Ridge Rd	Woodfield Rd	Sidepath	South Side
Damascus Rd	Howard Chapel Dr	Stanley Hills Way	Sidepath	South Side
	Stanley Hills Way	Mullinix Mill Rd	Sidepath & Bikeable Shoulders	South Side
High Corner St	Ridge Rd	Lewis Dr	Separated Bike Lanes	Two-Way, North Side
Lewis Dr	High Corner St	Main St	Separated Bike Lanes	Two-Way, West Side
Main St	Lewis Dr	Woodfield Rd	Separated Bike Lanes	Two-Way, South Side
	Woodfield Rd	Howard Chapel Dr	Sidepath	South Side
Moyer Rd	Clearspring Elementary School	Woodfield Rd	Sidepath or Separated Bike Lanes	South Side
Oak Dr	Ridge Rd	John T Baker Middle School	Sidepath	West Side
Ridge Rd	Holsey Rd	Gue Rd	Bikeable Shoulders	
	Gue Rd	Woodfield Rd	Sidepath	East Side
	Woodfield Rd	Main St	Separated Bike Lanes	TBD
Ridge Rd	Main St	Bethesda Church Rd	Separated Bike Lanes	Two-Way, East Side
	Bethesda Church Rd	Oak Dr	Sidepath	East Side
	Oak Dr	Preakness Dr	Sidepath	West Side
Street B-2	Ridge Rd	Woodfield Rd	Sidepath	South Side
Valley Park Dr	Ridge Rd	Woodfield Rd	Sidepath	North Side
Woodfield Rd	Ridge Rd	Beall Ave	Sidepath	Both Sides
	Beall Ave	Main St	Sidepath & Separated Bike Lanes	Separated Bike Lanes (west); Sidepath (East)
	Main St	Hickory Spring La	Sidepath	West Side

Germantown East



- Policy Area
- Parkland
- B Bus Rapid Transit Station
- Existing Proposed
- Separated Bikeways

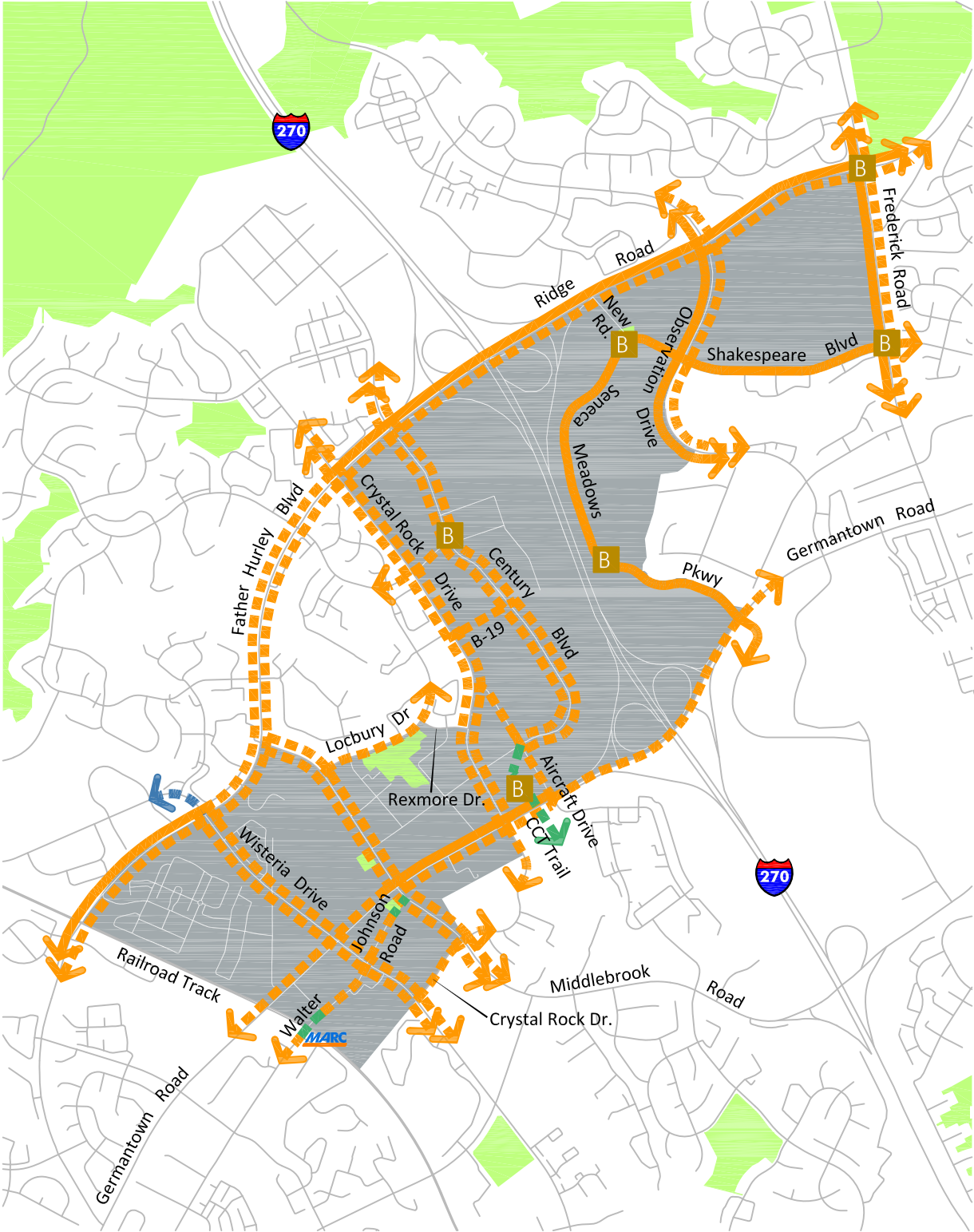
Note: White lines represent non-master planned bikeways



Germantown East

Bikeway	From	To	Bikeway Type	Configuration
Archdale Rd	Gunners Branch Rd	Fox Chapel Elementary School	Sidepath	East Side
Brandermill Dr	Scenery Dr	Middlebrook Rd	Sidepath	Side TBD
Brink Rd	Frederick Rd	Brink Meadow Ln	Sidepath	South Side
	Brink Meadow Ln	Ridge Rd	Sidepath	Both Sides
	Ridge Rd	Wightman Rd	Sidepath	South Side
Cider Press Pl	Observation Dr	Frederick Rd	Sidepath	North Side
Dorsey Mill Rd	I-270	Observation Dr	Separated Bike Lanes	Two-Way, Both Sides
Frederick Rd	Brink Rd	Ridge Rd	Sidepath	West Side
	Ridge Rd	Great Seneca Creek	Sidepath	Both Sides
Germantown Rd	I-270	Observation Dr	Sidepath	North Side
	Observation Dr	Scenery Dr	Sidepath	Both Sides
	Scenery Dr	Blunt Rd	Sidepath	South Side
Goldenrod La	Germantown Rd	Observation Dr	Sidepath	East Side
Gunners Branch Rd	Frederick Rd	Frederick Rd	Sidepath	West Side
Henderson Corner Rd	Seneca Crossing Rd	Frederick Rd	Sidepath	East Side
MidCounty Hwy	Brink Rd	Great Seneca Creek	Sidepath	Side TBD
Middlebrook Rd	I-270	Observation Dr	Sidepath	South Side
	Observation Dr	Midcounty Hwy	Sidepath	South Side
Milestone Center Dr	Dorsey Mill Rd	Observation Dr	Sidepath	North Side
Observation Dr	Waters Discovery La	Ridge Rd	Sidepath	Both Sides
	Ridge Rd	Unnamed Stream	Sidepath	Both Sides
	Unnamed Stream	Germantown Rd	Sidepath	Both Sides
	Germantown Rd	Middlebrook Rd	Sidepath	East Side
Ridge Rd	I-270	Frederick Rd	Sidepath	Both Sides
	Frederick Rd	Brink Rd	Sidepath	North Side
Royal Crown Dr	Observation Dr	Milestone Manor Ln	Sidepath	North Side
Scenery Dr	Germantown Rd	Frederick Rd	Sidepath	East Side
Seneca Crossing Dr	Brink Rd	Henderson Corner Rd	Sidepath	East Side
Shakespeare Blvd	Observation Dr	Germantown Rd	Separated Bike Lanes	Two-Way, East Side
Watkins Mill Rd	Blunt Rd	Great Seneca Creek	Sidepath	South Side

Germantown Town Center



- | | | | |
|---------------------------|--------------------|-----------------|--|
| Policy Area | Existing | Proposed | |
| Parkland | Separated Bikeways | Trails | |
| Bus Rapid Transit Station | Striped Bikeways | | |
| MARC Station | | | |

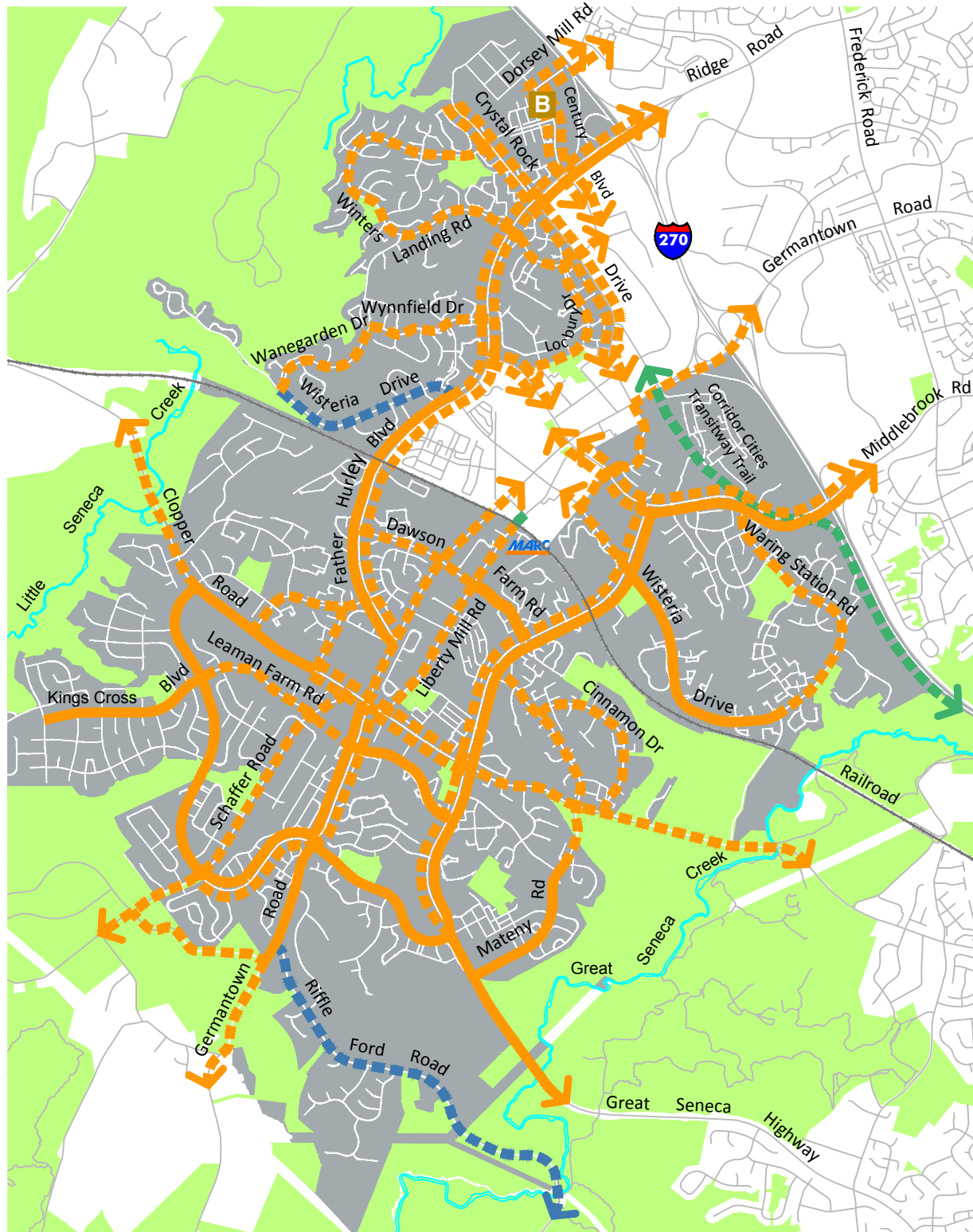
Note: White lines represent non-master planned bikeways



Germantown Town Center


Bikeway	From	To	Bikeway Type	Configuration
Aircraft Dr	Crystal Rock Dr	Germantown Rd	Separated Bike Lanes	Two-Way, West Side
Century Blvd	Father Hurley Blvd	Aircraft Dr	Separated Bike Lanes	Two-Way, Both Sides
Cloverleaf Center Dr	Crystal Rock Dr	Century Blvd	Sidepath	South Side
Corridor Cities Transitway Trail	Century Blvd	Germantown Rd	Off-Street Trail	
Crystal Rock Dr	Father Hurley Blvd	Rexmore Dr	Sidepath & Separated Bike Lanes	Sidepath (West), Separated Bike Lanes (East)
	Rexmore Dr	Germantown Rd	Separated Bike Lanes	Both Sides
Father Hurley Blvd	Railroad Tracks	Middlebrook Rd	Sidepath	Both Sides
Father Hurley Blvd	Crystal Rock Dr	I-270	Sidepath	Both Sides
Frederick Rd	Ridge Rd	Shakespeare Blvd	Sidepath	Both Sides
Germantown Rd	Railroad Tracks	Middlebrook Rd	Sidepath	North Side
	Middlebrook Rd	Aircraft Dr	Sidepath	Both Sides
	Aircraft Dr	Observation Dr	Sidepath	North Side
Locbury Dr	Middlebrook Rd	Waters Landing Dr	Sidepath	Side TBD
Middlebrook Rd	Father Hurley Blvd	Locbury Dr	Sidepaths	Both Sides
	Locbury Dr	Crystal Rock Dr	Separated Bike Lanes	Both Sides
Observation Dr	Waters Discovery La	Unnamed Stream	Sidepath	Both Sides
Off-Road Trail	Walter Johnson Rd	Middlebrook Rd	Off-Street Trail	
Ridge Rd	I-270	Frederick Rd	Sidepath	Both Sides
Seneca Meadows Pkwy	Observation Dr	New Rd	Sidepath	East Side
	New Rd	Germantown Rd	Sidepath	North Side
Shakespeare Blvd	Observation Dr	Frederick Rd	Separated Bike Lanes	Two-Way, East Side
Street B-19	Crystal Rock Dr	Century Blvd	Separated Bike Lanes	One-Way, Both Sides
Walter Johnson Rd	Bowman Mill Dr	Trail	Sidepath	North Side
Wisteria Dr	Father Hurley Blvd	Crystal Rock Dr	Sidepath & Separated Bike Lanes	SBL (East Side), Sidepath (West Side)

Germantown West



- | | | | | | | | |
|---|---------------------------|---|----------|---|----------|---|--------------------|
|  | Policy Area |  | Existing |  | Proposed |  | Trails |
|  | Parkland |  | |  | |  | Separated Bikeways |
|  | Bus Rapid Transit Station |  | | | |  | Striped Bikeways |
|  | MARC Station | | | | | | |

Note: White lines represent non-master planned bikeways



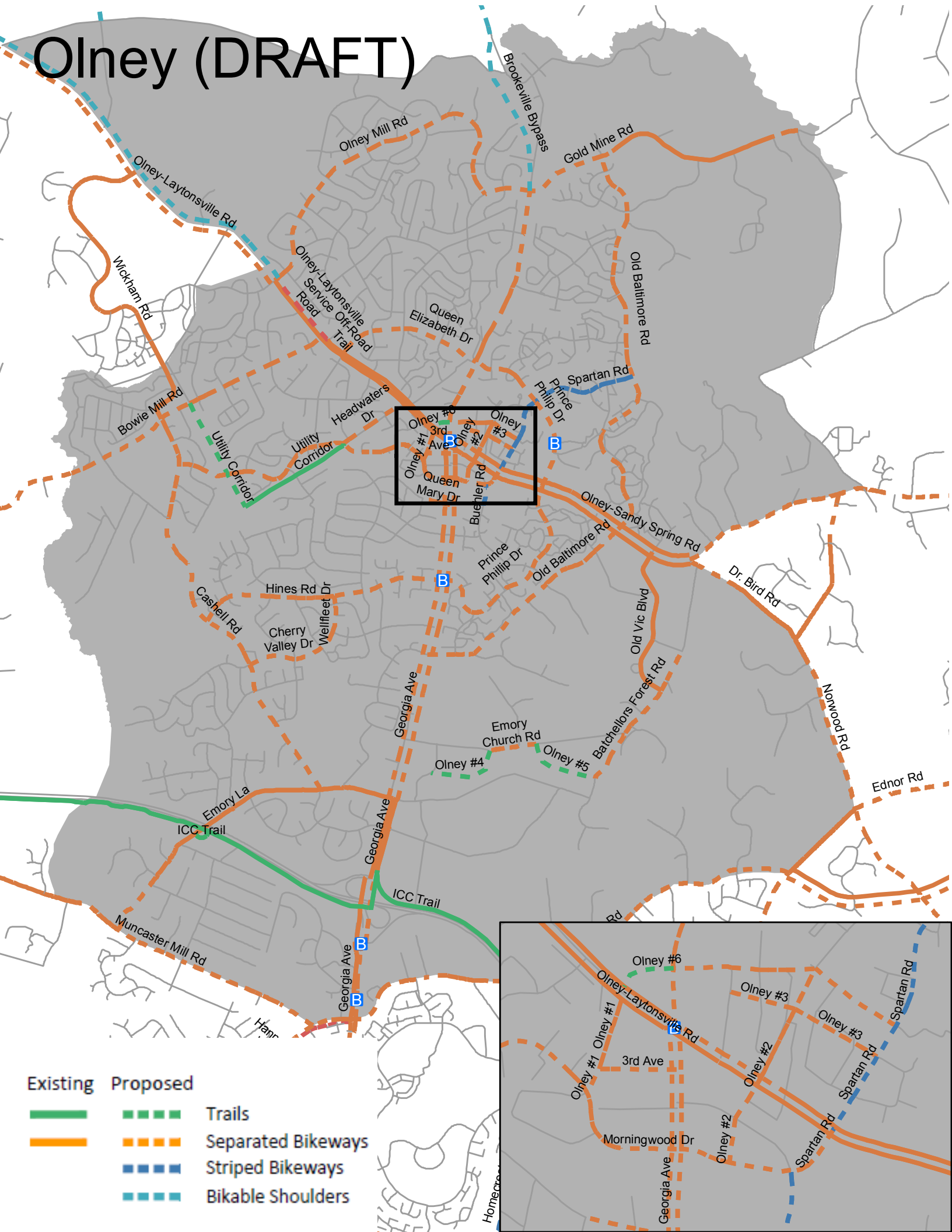
Germantown West

Bikeway	From	To	Bikeway Type	Configuration
Century Blvd	Dorsey Mill Rd	Father Hurley Blvd	Separated Bike Lanes	Two-Way, Both Sides
Cinnamon Dr	Mateny Rd	Clopper Rd	Sidepath	East Side
Clopper Rd	Little Seneca Creek	Kingsview Rd	Sidepath	East Side
	Kingsview Rd	Great Seneca Hwy	Sidepath	Both Sides
	Great Seneca Hwy	Great Seneca Creek	Sidepath	East Side
Corridor Cities Transitway Trail	Germantown Rd	Great Seneca Creek	Off-Street Trail	
Crystal Rock Dr	TBD	Father Hurley Blvd	Sidepath	Both Sides
	Father Hurley Blvd	Rexmore Dr	Sidepath & Separated Bike Lanes	Sidepath (West), Separated Bike Lanes (East)
Crystal Rock Dr	Germantown Rd	Wisteria Dr	Sidepath	South Side
Dawson Farm Rd	Father Hurley Blvd	Great Seneca Hwy	Sidepath	South Side
Dorsey Mill Rd	Century Blvd	I-270	Separated Bike Lanes	Two-Way, Both Sides
Father Hurley Blvd	Germantown Rd	I-270	Sidepath	Both Sides
Germantown Park Dr	Schaeffer Rd	Germantown Rd	Sidepath	West Side
Germantown Rd	Unnamed Stream	Richter Farm Rd	Sidepath	North Side
	Richter Farm Rd	Clopper Rd	Sidepath	Both Sides
	Clopper Rd	Railroad Tracks	Sidepath	North Side
Germantown Rd	Crystal Rock Dr	Aircraft Dr	Sidepath	Both Sides
	Aircraft Dr	I-270	Sidepath	North Side
Great Seneca Hwy	Middlebrook Rd	Richter Farm Rd	Sidepath	Both Sides
	Richter Farm Rd	Great Seneca Creek	Sidepath	East Side
Hopkins Rd	Clopper Rd	Father Hurley Blvd	Sidepath	North Side
Kings Crossing Blvd	Crestmount Rd	Richter Farm Rd	Sidepath	North Side
Kingsview Rd	Hopkins Rd	Clopper Rd	Sidepath	East Side
Leaman Farm Rd	Richter Farm Rd	Great Seneca Hwy	Sidepath	North Side
Liberty Mill Rd	Clopper Rd	Dawson Farm Rd	Sidepath	Side TBD
	Dawson Farm Rd	Railroad Tracks	Sidepath	North Side
Locbury Dr	Waters Landing Dr	Middlebrook Rd	Sidepath	Side TBD
Mateny Rd	Great Seneca Hwy	Great Seneca Hwy	Sidepath	West Side
Middlebrook Rd	Father Hurley Blvd	Locbury Dr	Sidepaths	Both Sides
Middlebrook Rd	Crystal Rock Dr	Corridor Cities Transitway Trail	Sidepath	Both Sides

Germantown West

Bikeway	From	To	Bikeway Type	Configuration
Middlebrook Rd	Corridor Cities Transitway Trail	I-270	Sidepath	South Side
Richter Farm Rd	Clopper Rd	Schaeffer Rd	Sidepath	East Side
	Schaeffer Rd	Germantown Rd	Sidepath	Both Sides
	Germantown Rd	Great Seneca Hwy	Sidepath	East Side
Riffle Ford Rd	Germantown Rd	Great Seneca Creek	Conventional Bike Lanes	
Schaeffer Rd	Wildman Ct	Clopper Rd	Sidepath	North Side
Wanegarden Dr	Wisteria Dr	Wynnfield Dr	Sidepath	Side TBD
Waring Station Rd	Wisteria Dr	Middlebrook Rd	Sidepath	West Side
Waters Landing Dr	Crystal Rock Dr	Crystal Rock Dr	Sidepath	South Side
Wisteria Dr	Wanegarden Dr	Father Hurley Blvd	Buffered Bike Lanes	
Wisteria Dr	Crystal Rock Dr	Great Seneca Hwy	Sidepath	Both Sides
	Great Seneca Hwy	Waring Station Rd	Sidepath	East Side
Wynnfield Dr	Wanegarden Dr	Father Hurley Blvd	Sidepath	Side TBD

Olney (DRAFT)



- | Existing | Proposed | |
|----------|----------|--------------------|
| | | Trails |
| | | Separated Bikeways |
| | | Striped Bikeways |
| | | Bikable Shoulders |

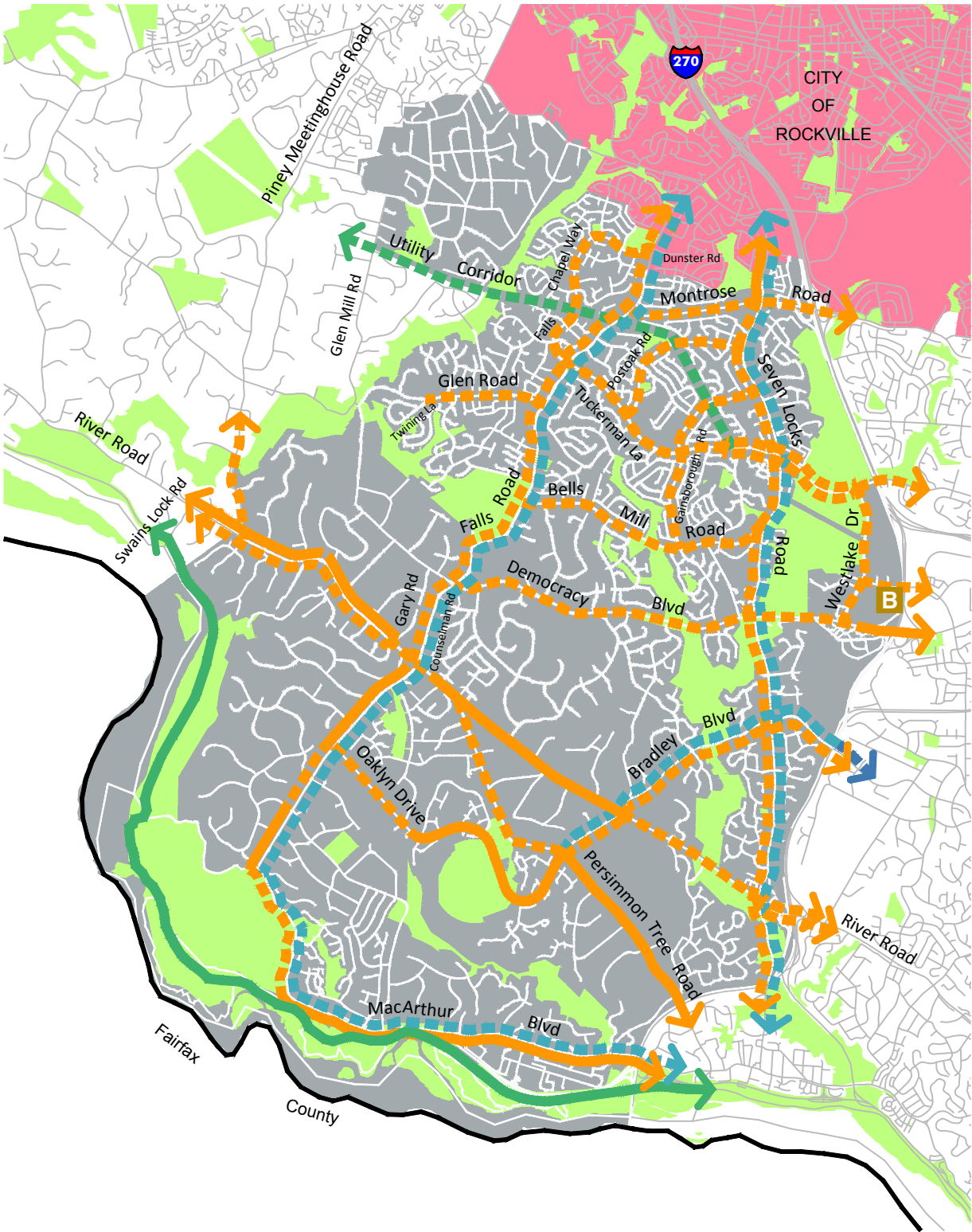
Olney
















Bikeway	From	To	Bikeway Type	Configuration
3rd Ave	Olney Planned Bikeway #1	Georgia Ave	Separated Bike Lanes	One-Way, Both Sides
Appomattox Ave	Hillcrest Ave	Spartan Rd	Separated Bike Lanes	One-Way, Both Sides
Batchellors Forest Rd	Olney Planned Bikeway #5	Farquhar Middle School	Sidepath	Side TBD
Bowie Mill Rd	North Branch Rock Creek	Cashell Rd	Sidepath	South Side
	Cashell Rd	Olney-Laytonsville Rd	Sidepath	South Side
Brookeville Bypass	Brookeville Rd	Gold Mine Rd	Bikeable Shoulders	
Buehler Rd	Spartan Rd	Trail	Conventional Bike Lanes	
Cashell Rd	Bowie Mill Rd	Emory La	Sidepath	East Side
Cherry Valley Dr	Wellfleet Dr	Cashell Rd	Sidepath	North Side
Dr. Bird Rd	Olney-Sandy Spring Rd	Norwood Rd	Sidepath	East Side
Emory Church Rd	Olney Planned Bikeway #4	Olney Planned Bikeway #5	Sidepath	South Side
Emory La	Georgia Ave	Muncaster Mill Rd	Sidepath	East Side
Georgia Ave	Brookeville Bypass	Olney-Laytonsville Rd	Sidepath	East Side
	Olney-Laytonsville Rd	Queen Mary Dr	Separated Bike Lanes & Sidepath	Both Sides
	Queen Mary Dr	Emory La	Sidepath	Both Sides
	Emory La	Norbeck Rd	Sidepath	Both Sides
Gold Mine Rd	Olney Mill Rd	Chandlee Mill Rd	Sidepath	South Side
Headwaters Dr	Morningwood Dr	Georgia Ave	Sidepath	South Side
Hillcrest Rd	Georgia Ave	Appomattox Ave	Separated Bike Lanes	One-Way, Both Sides
Hines Rd	Cashell Rd	Georgia Ave	Separated Bike Lanes	TBD
ICC Trail	North Branch Rock Creek	Georgia Ave	Off-Road Trail	
	Georgia Ave	Norbeck Rd	Off-Road Trail	
Layhill Rd	Norwood Rd	Norbeck Rd	Sidepath	East Side
Morningwood Dr	Cashell Rd	Georgia Ave	Sidepath	Side TBD
Muncaster Mill Rd	North Branch Rock Creek	Norbeck Rd	Sidepath	West Side
Norbeck Rd	Muncaster Mill Rd	Layhill Rd	Sidepath	North Side
Norwood Rd	Dr. Bird Rd	Ednor Rd	Sidepath	East Side
Old Baltimore Rd	Gold Mine Rd	Georgia Ave	Sidepath	West Side
Old Vic Blvd	Olney-Sandy Spring Rd	Batchellors Forest Rd	Sidepath	West Side
Olney Mill Rd	Olney-Laytonsville Rd	Gold Mine Rd	Sidepath	West Side

Olney

Bikeway	From	To	Bikeway Type	Configuration
Olney Planned Bikeway #1	Olney-Laytonsville Rd	Morningside Dr	Separated Bike Lanes	One-Way, Both Sides
Olney Planned Bikeway #2	Appomattox Ave	Spartan Rd	Separated Bike Lanes	One-Way, Both Sides
Olney Planned Bikeway #3	Hillcrest Ave	Spartan Rd	Separated Bike Lanes	One-Way, Both Sides
Olney Planned Bikeway #4	Park Road	Emory Church Rd	Off-Road Trail	
Olney Planned Bikeway #5	Emory Church Rd	Batchellors Forest Rd	Off-Road Trail	
Olney Planned Bikeway #6	Olney-Laytonsville Rd	Georgia Ave	Off-Road Trail	
Olney-Laytonsville Rd	Brookeville Rd	Olney Mill Rd	Sidepath & Bikeable Shoulders	East Side
Olney-Laytonsville Service Road	Olney Mill Rd	Queen Elizabeth Dr	Neighborhood Greenway	East Side
Olney-Laytonsville Rd	Olney Mill Rd	Georgia Ave	Sidepath	Both Sides
Olney-Sandy Spring Rd	Georgia Ave	Dr. Bird Rd	Sidepath	Both Sides
	Dr. Bird Rd	New Hampshire Ave	Sidepath	North Side
Prince Philip Dr	Georgia Ave	Olney-Sandy Spring Rd	Separated Bike Lanes	One-Way, Both Sides
	Olney-Sandy Spring Rd	Georgia Ave	Sidepath	East Side
Queen Elizabeth Dr	Olney-Laytonsville Rd	Georgia Ave	Sidepath	North Side
Queen Mary Dr	Olney Elementary School	Georgia Ave	Sidepath	North Side
Spartan Rd	Georgia Ave	Olney-Sandy Spring Rd	Separated Bike Lanes	One-Way, Both Sides
	Olney-Sandy Spring Rd	Old Baltimore Rd	Buffered Bike Lanes	
Utility ROW	Bowie Mill Rd	Morningwood Dr	Off-Road Trail	
Wellfleet Dr	Hines Rd	Cherry Valley Dr	Sidepath	North Side
Wickham Rd	Stream	Bowie Mill Rd	Sidepath	West Side

Potomac



	City of Rockville		Existing		Proposed		Trails
	Policy Area						Separated Bikeways
	Parkland						Striped Bikeways
	County Line						Bikable Shoulders
	Bus Rapid Transit Station						

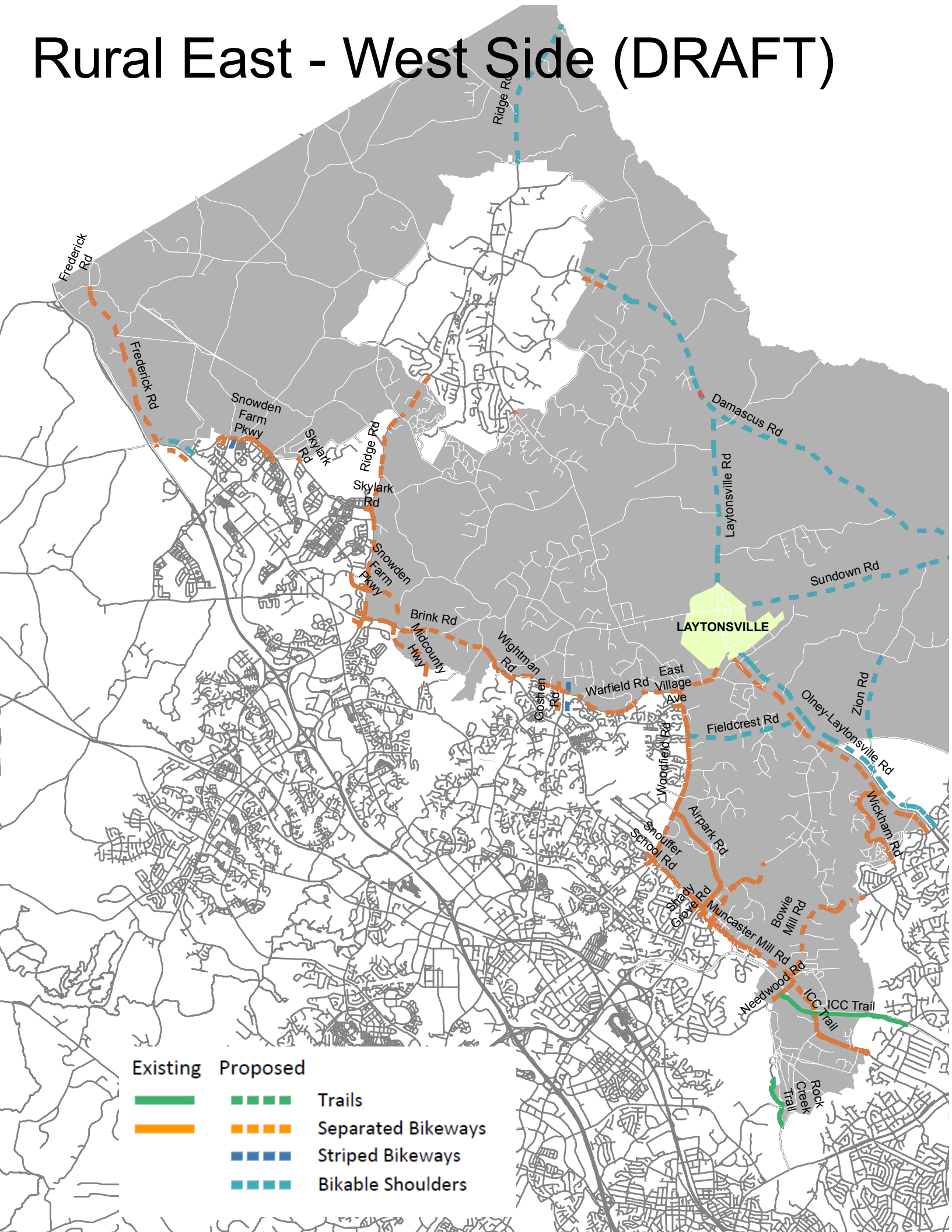
Note: White lines represent non-master planned bikeways



Potomac

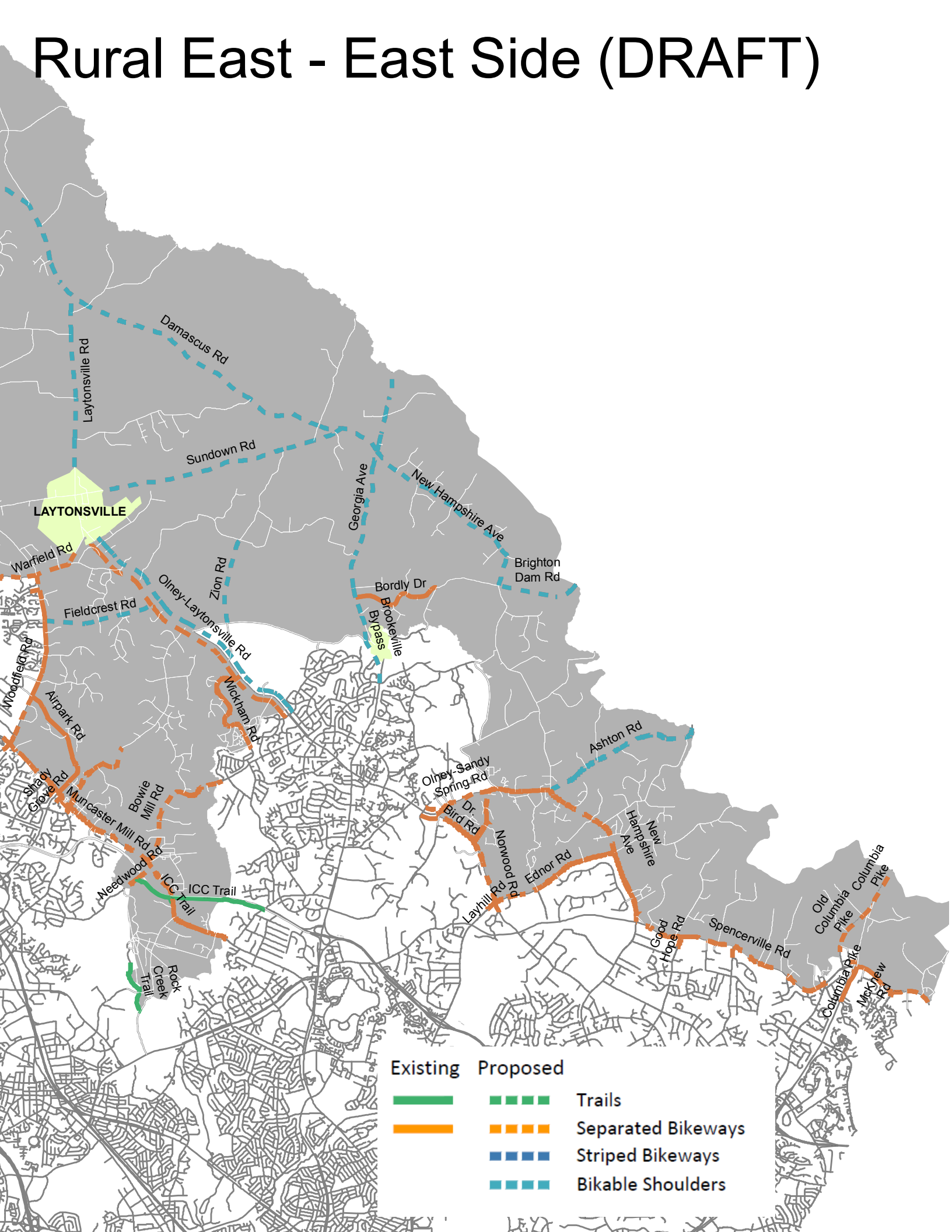
Bikeway	From	To	Bikeway Type	Configuration
Bells Mill Rd	Falls Rd	Seven Locks Rd	Sidepath	North Side
Bradley Blvd	Persimmon Tree Rd	I-495	Sidepath & Bikeable Shoulders	North Side
C&O Canal Towpath		I-495	Off-Street Trail	
Democracy Blvd	Falls Rd	Seven Locks Rd	Sidepath	North Side
	Seven Locks Rd	I-270 Spur	Sidepath	North Side
Falls Chapel Way	Falls Rd	Falls Rd	Sidepath	West Side
Falls Rd	Dunster Rd	River Rd	Sidepath & Bikeable Shoulders	East Side
	River Rd	MacArthur Blvd	Sidepath & Bikeable Shoulders	West Side
Gainsborough Rd	Seven Locks Rd	Bells Mill Rd	Sidepath	East Side
Glen Rd	Twining La	Falls Rd	Sidepath	North Side
MacArthur Blvd	Falls Rd	I-495	Sidepath & Bikeable Shoulders	West Side
Montrose Rd	Falls Rd	I-270	Sidepath	South Side
Oaklyn Dr	Falls Rd	Persimmon Tree Rd	Sidepath	North Side
Persimmon Tree Rd	River Rd	I-495	Sidepath	West Side
Postoak Rd	Seven Locks Rd	Tuckerman Ln	Sidepath	West Side
River Rd	Swains Lock Rd	Gary Rd	Sidepath & Bikeable Shoulders	East Side
	Gary Rd	Counselman Rd	Separated Bike Lanes	Two-Way, East Side
	Counselman Rd	Seven Locks Rd	Sidepath	East Side
	Seven Locks Rd	I-495	Sidepath	Both Sides
Seven Locks Rd	City of Rockville	River Rd	Sidepath & Bikeable Shoulders	West Side
	River Rd	I-495	Sidepath & Bikeable Shoulders	East Side
Tuckerman Ln	Falls Rd	Utility Corridor	Separated Bike Lanes	One-Way, Both Sides
	Utility Corridor	Angus Pl	Sidepath & Separated Bike Lanes	Sidepath (North); SBL (Both)
	Angus Pl	I-270	Sidepath & Separated Bike Lanes	Sidepath (South); SBL (Both)
Utility Corridor	Glen Mill Rd	Tuckerman La	Off-Street Trail	
Westlake Dr	Tuckerman La	Democracy Blvd	Sidepath	West Side
Westlake Ter	Westlake Dr	I-270 Spur	Separated Bike Lanes	Two-Way, South Side

Rural East - West Side (DRAFT)



- | Existing | Proposed | |
|----------|----------|--------------------|
| | | Trails |
| | | Separated Bikeways |
| | | Striped Bikeways |
| | | Bikable Shoulders |

Rural East - East Side (DRAFT)



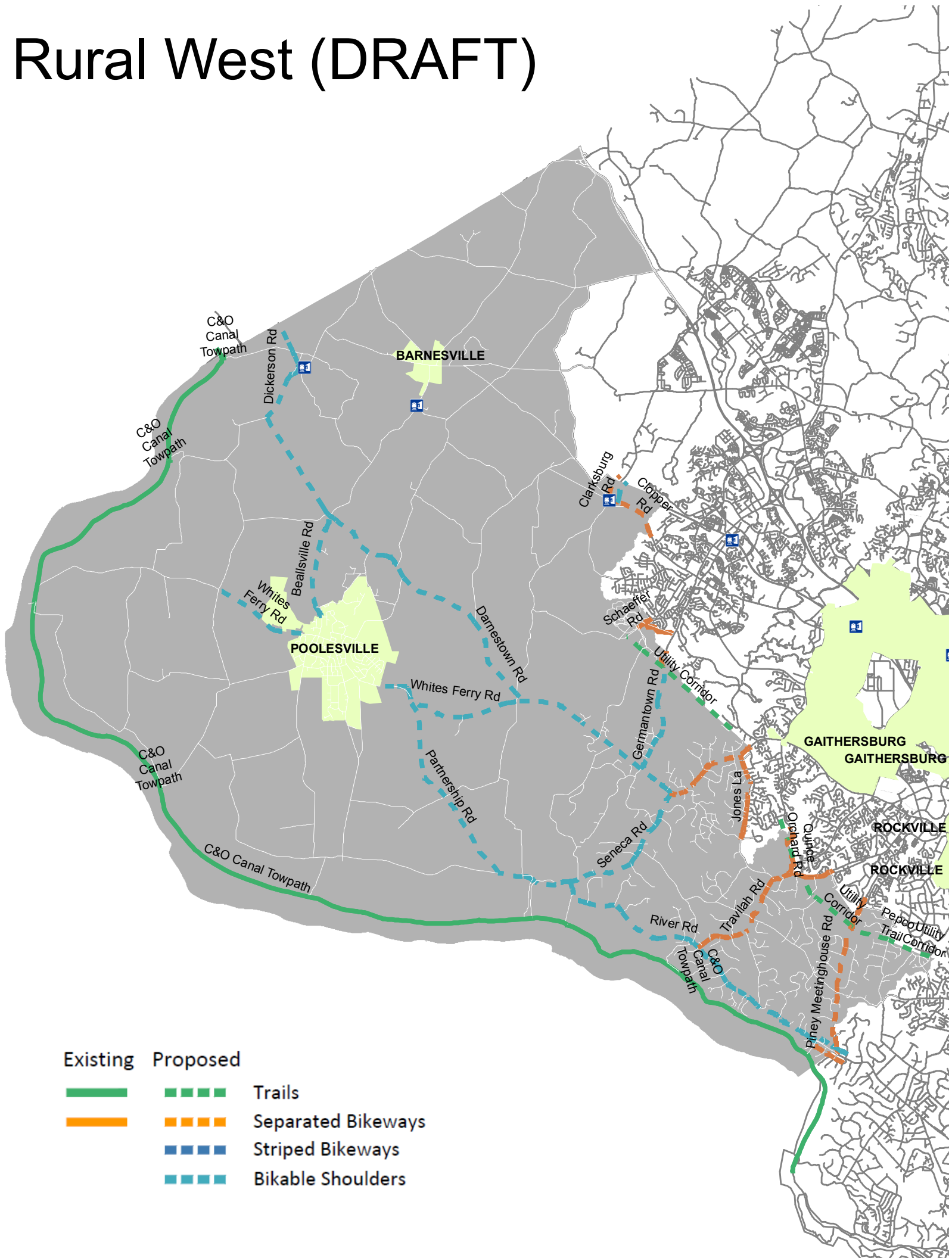
Rural East

Bikeway	From	To	Bikeway Type	Configuration
Airpark Rd	Woodfield Rd	Muncaster Mill Rd	Sidepath	East Side
Ashton Rd	New Hampshire Ave	Howard County	Bikeable Shoulders	
Bordly Dr	Georgia Ave	Brighton Dam Rd	Sidepath	
Bowie Mill Rd	Muncaster Mill Rd	North Branch Rock Creek	Sidepath	South Side
Brighton Dam Rd	New Hampshire Ave	Howard Co	Bikeable Shoulders	
Brink Rd	MidCounty Hwy	Wightman Rd	Sidepath	South Side
Columbia Pike	Howard County	Old Columbia Pike	Sidepath	West Side
Damasus Rd	Stanley Hills Way	Mullinix Mill Rd	Sidepath & Bikeable Shoulders	South Side
	Mullinix Mill Rd	Georgia Ave	Bikeable Shoulders	
Dr. Bird Rd	Olney-Sandy Spring Rd	Norwood Rd	Sidepath	East Side
Fieldcrest Rd	Woodfield Rd	Olney-Laytonsville Rd	Bikeable Shoulders	
Frederick Rd	Old Hundred Rd	Comus Rd	Sidepath	West Side
Georgia Ave	Howard County	Brookeville Bypass	Bikeable Shoulders	
Goshen Rd	Lochaven Dr	Warfield Rd	Sidepath & Conventional Bike Lanes	West Side
ICC Trail	Needwood Rd	North Branch Rock Creek	Off-Street Trail	
Laytonsville Rd	Damasus Rd	Laytonsville	Bikeable Shoulders	
Midcounty Hwy	Ridge Rd	Brink Rd	Sidepath	South Side
	Brink Rd	Great Seneca Creek	Sidepath	Side TBD
Muncaster Mill Rd	Woodfield Rd	North Branch Rock Creek	Sidepath	West Side
Muncaster Rd	Rock Creek Park Rd	Muncaster Mill Rd	Sidepath	North Side
Needwood Rd	Beach Dr	Muncaster Mill Rd	Sidepath	South Side
New Hampshire Ave	Georgia Ave	Brighton Dam Rd	Bikeable Shoulders	
New Hampshire Ave	Olney-Sandy Spring Rd	Ednor Rd	Sidepath	West Side
	Ednor Rd	Norbeck Rd	Sidepath	West Side
Norwood Rd	Olney-Sandy Spring Rd	Dr. Bird Rd	Sidepath	West Side
	Dr. Bird Rd	Ednor Rd	Sidepath	East Side
Old Columbia Pike	Columbia Pike	Dustin Rd	Sidepath	West Side
	Dustin Rd	Utility Corridor	Sidepath	East Side
Olney-Laytonsville Rd	Laytonsville	Olney Mill Rd	Sidepath & Bikeable Shoulders	East Side
Olney-Sandy Spring Rd	Dr. Bird Rd	New Hampshire Ave	Sidepath	North Side

Rural East

Bikeway	From	To	Bikeway Type	Configuration
Ridge Rd	Howard County	Holsey Rd	Bikeable Shoulders	
Ridge Rd	Preakness Dr	Kings Valley Rd	Sidepath	West Side
	Kings Valley Rd	Brink Rd	Sidepath	West Side
Sandy Spring Rd	Columbia Pike	Prince George's County	Sidepath	South Side
Snowden Farm Pkwy	Frederick Rd	Stringtown Rd	Sidepath	South Side
Spencerville Rd	New Hampshire Ave	Oursler Rd	Sidepath	South Side
	Oursler Rd	School Access Rd	Sidepath	South Side
Sundown Rd	Laytonsville	Damascus Rd	Bikeable Shoulders	
Warfield Rd	Wightman Rd	Woodfield Rd	Sidepath	South Side
	Woodfield Rd	Laytonsville	Sidepath	North Side
Wickham Rd	Olney-Laytonsville Rd	Stream	Sidepath	West Side
Woodfield Rd	Warfield Rd	Muncaster Mill Rd	Sidepath	West Side
Zion Rd	Riggs Rd	Brookeville Rd	Bikeable Shoulders	

Rural West (DRAFT)



Existing Proposed

- Trails
- Separated Bikeways
- Striped Bikeways
- Bikable Shoulders

Rural West

Bikeway	From	To	Bikeway Type	Configuration
Beallsville Rd	Darnestown Rd	Poolesville	Bikeable Shoulders	
C&O Canal Towpath	Frederick Co	Swains Lock Rd	Off-Street Trail	
Clarksburg Rd	Ten Mile Creek	Clopper Rd	Sidepath & Bikeable Shoulders	East Side
Clopper Rd	Clarksburg Rd	Little Seneca Creek	Sidepath	East Side
Darnestown Rd	Dickerson Rd	Seneca Rd	Bikeable Shoulders	
	Seneca Rd	Quince Orchard Rd	Sidepath	North Side
Dickerson Rd	Frederick Co	Darnestown Rd	Bikeable Shoulders	
Germantown Rd	Unnamed Stream	Utility Corridor	Sidepath	North Side
	Utility Corridor	Darnestown Rd	Bikeable Shoulders	
Jones La	Darnestown Rd	Turkey Foot Rd	Sidepath	West Side
Partnership Rd	Whites Ferry Rd	River Rd	Bikeable Shoulders	
Piney Meetinghouse Rd	Boswell La	River Rd	Sidepath	East Side
Quince Orchard Rd	Muddy Branch	Dufief Mill Rd	Sidepath	West Side
River Rd	Partnership Rd	Swains Lock Rd	Bikeable Shoulders	East Side
Schaeffer Rd	Burdette Ln	Wildman Ct	Sidepath	North Side
Seneca Rd	Darnestown Rd	River Rd	Bikeable Shoulders	
Travilah Rd	Darnestown Rd	Dufief Mill Rd	Sidepath	West Side
	Schaeffer Rd	Darnestown Rd	Off-Street Trail	
Utility Corridor	Muddy Branch	Glen Mill Rd	Off-Street Trail	
	Glen Mill Rd	Watts Branch	Off-Street Trail	
Whites Ferry Rd	Edwards Ferry Rd	Poolesville	Bikeable Shoulders	
Whites Ferry Rd	Poolesville	Darnestown Rd	Bikeable Shoulders	