

**Montgomery County Bicycle Master Plan
Preliminary Bikeway Recommendations**

Submittal #2

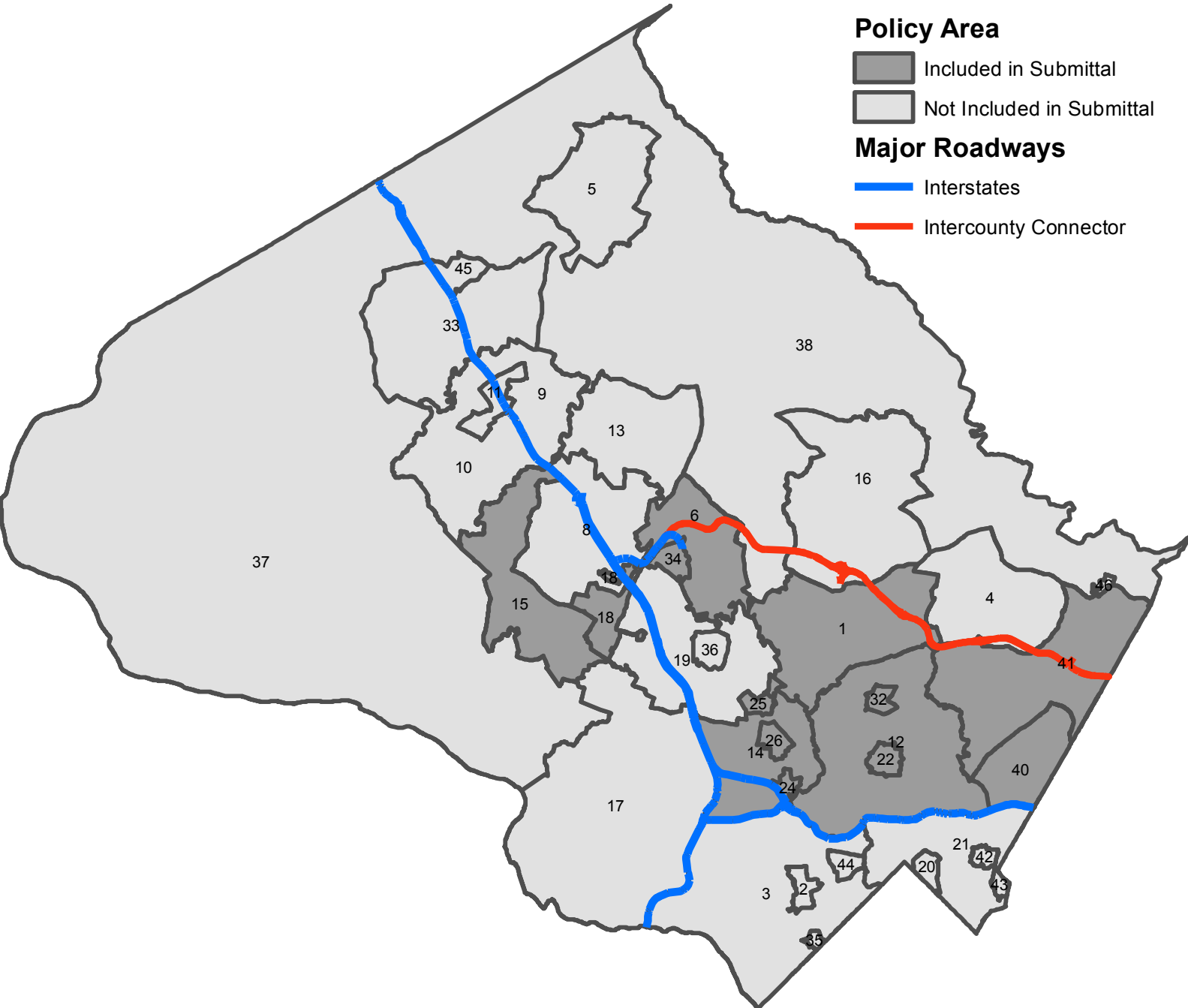
March 18, 2017

Policy Area

- Included in Submittal
- Not Included in Submittal

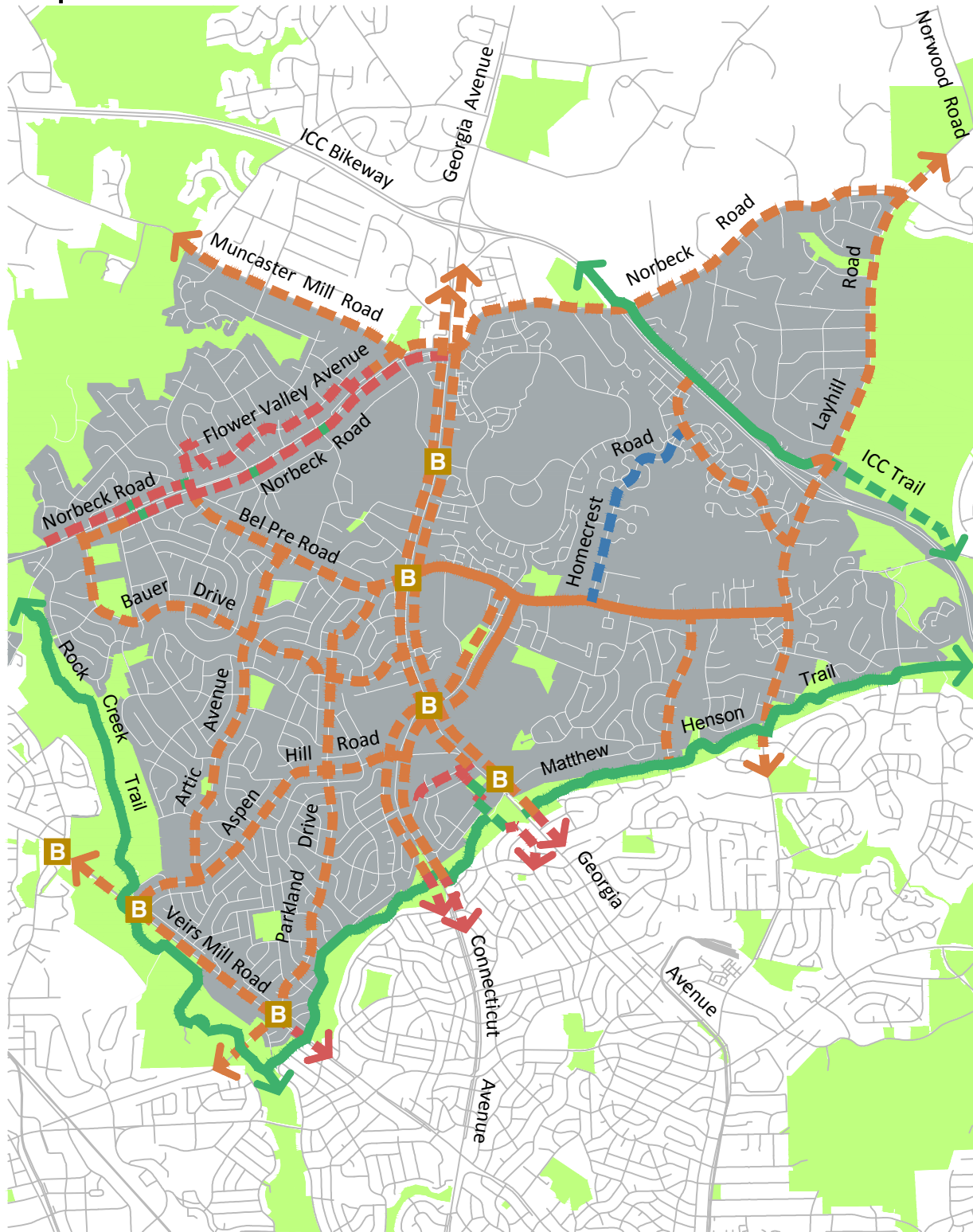
Major Roadways












- Interstates
- Intercounty Connector



#	NAME	#	NAME	#	NAME
1	Aspen Hill	15	North Potomac	34	Shady Grove Metro Station
2	Bethesda CBD	16	Olney	35	Friendship Heights
3	Bethesda/Chevy Chase	17	Potomac	36	Rockville Town Center
4	Cloverly	18	R&D Village	37	Rural West
5	Damascus	19	Rockville City	38	Rural East
6	Derwood	20	Silver Spring CBD	40	White Oak
8	Gaithersburg City	21	Silver Spring/Takoma Park	41	Fairland/Colesville
9	Germantown East	22	Wheaton CBD	42	Long Branch Sector Plan
10	Germantown West	24	Grosvenor	43	Takoma/Langley
11	Germantown Town Center	25	Twinbrook	44	Chevy Chase Lake Master Plan
12	Kensington/Wheaton	26	White Flint	45	Clarksburg Town Center
13	Montgomery Village/Airpark	32	Glenmont	46	Burtonsville Town Center
14	North Bethesda	33	Clarksburg		

Aspen Hill



	Policy Area		Existing		Proposed	
	Parkland					Trails
	Bus Rapid Transit Station					Separated Bikeways
						Striped Bikeways
						Shared Roads

Note: White lines represent non-master planned bikeways



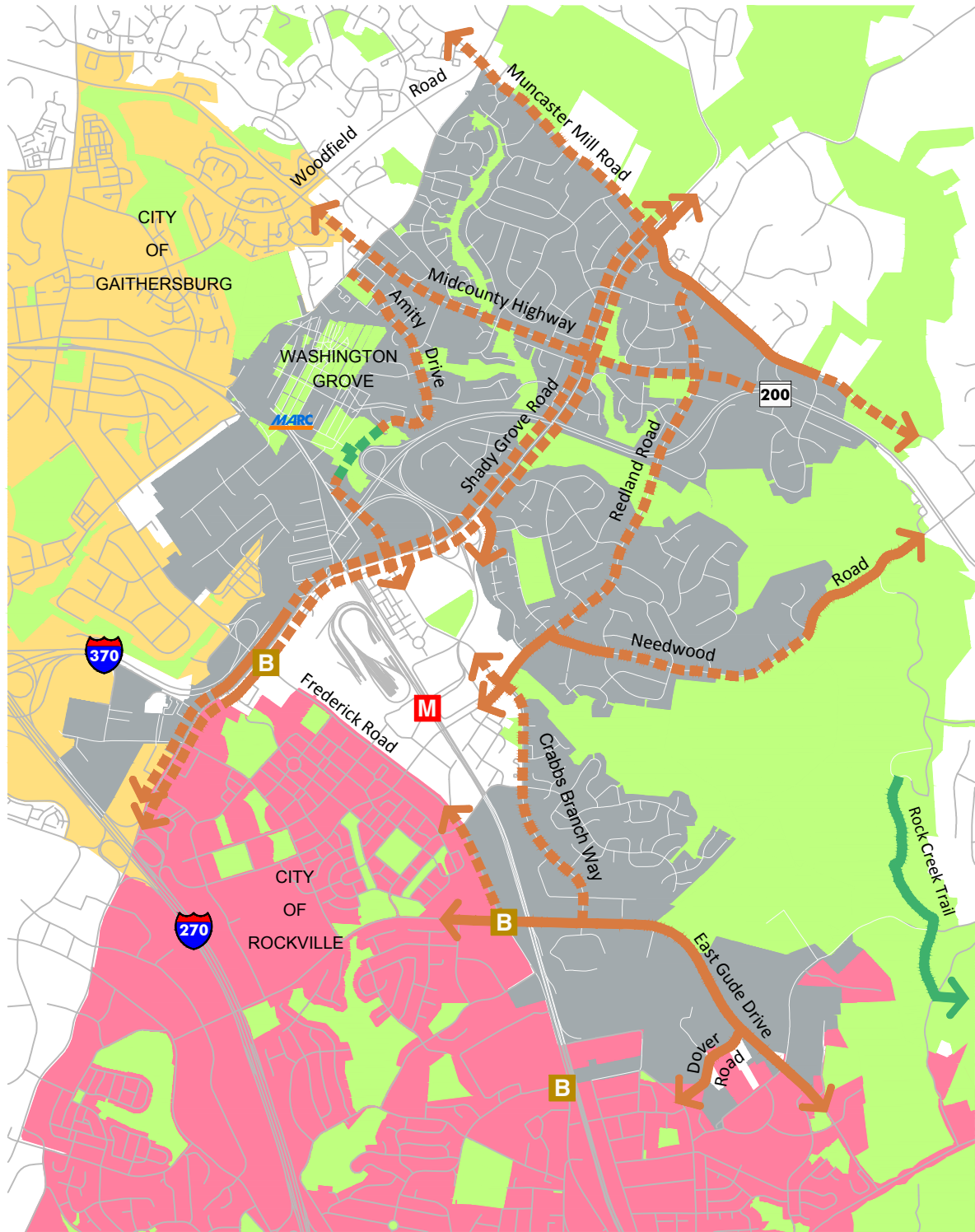
Aspen Hill Policy Area






Bikeway	From	To	Bikeway Type	Configuration
Rock Creek Trail	Needwood Lake Cir	Western Ave	Stream Valley Park Trail	
ICC Trail	Norbeck Rd	Bonifant Rd	Off-Road Trail	
Matthew Henson Trail	Rock Creek Trail	Alderton Rd	Stream Valley Park Trail	
Montrose Pkwy	Montrose Rd	Veirs Mill Rd	Sidepath	North Side
Georgia Ave Access Road	Norbeck Rd	Bel Pre Rd	Sidepath	West Side
Georgia Ave	Bel Pre Rd	Wendy Ln	Sidepath	West Side
Georgia Ave	Norbeck Rd	Matthew Henson Trail	Sidepath	East Side
Connecticut Ave	Bel Pre Rd	Georgia Ave	Sidepath	East Side
	Georgia Ave	Independence St	Separated Bike Lanes	Two-Way, East Side
	Independence St	Upper Turkey Branch	Sidepath	East Side
Connecticut Ave	Grand Pre Rd	Aspen Hill Rd	Separated Bike Lanes	Two-Way, West Side
	Aspen Hill Rd	Upper Turkey Branch	Sidepath	West Side
Veirs Mill Rd	Twinbrook Pkwy	Matthew Henson Trail	Sidepath	North Side
Veirs Mill Access Road	Montrose Pkwy / Gaynor Rd	Matthew Henson Trail	Priority Shared Lanes	South Side
Layhill Rd	Norbeck Rd	Baughman Dr	Sidepath	East Side
	Baughman Dr	Park Vista Dr	Sidepath	Both Sides
	Park Vista Dr	Matthew Henson Trail	Sidepath	East Side
Norbeck Rd	Rock Creek Regional Park	Access Rd	Sidepath	North Side
Norbeck Rd	Access Rd	Emory Ln	Priority Shared Lanes	North Side
Emory Ln	Norbeck Rd	Sunflower Dr	Neighborhood Greenway	
Sunflower Dr	Emory La	Red Clover Dr	Neighborhood Greenway	
Red Clover Dr	Sunflower Dr	Flower Valley Dr	Neighborhood Greenway	
Flower Valley Dr	Red Clover Dr	Hannans Way	Neighborhood Greenway	
Hannans Way	Flower Valley Dr	Norbeck Rd	Neighborhood Greenway	
Norbeck Rd	Hannans Way	Norbeck Rd Access Road	Neighborhood Greenway	North Side
Norbeck Rd	Norbeck Rd Access Road	Layhill Rd	Sidepath	North Side
Norbeck Rd	Bauer Dr	Norbeck Rd Access Road	Sidepath	South Side
Norbeck Rd Frontage Road	400' West Of Nadine Dr	Georgia Ave	Priority Shared Lanes	South Side
Artic Ave	Bel Pre Rd	Aspen Hill Rd	Sidepath	TBD
Bel Pre Rd	Norbeck Rd	Layhill Rd	Sidepath	South Side

Aspen Hill Policy Area

Bikeway	From	To	Bikeway Type	Configuration
Aspen Hill Rd	Veirs Mill Rd	Connecticut Ave	Sidepath	North Side
	Connecticut Ave	Georgia Ave	Separated Bike Lanes	Two-Way, North Side
Bauer Dr	Norbeck Rd	Marianna Dr	Sidepath	TBD
Marianna Dr	Bauer Dr	Parkland Dr	Sidepath	TBD
Heathfield Rd	Parkland Dr	Georgia Ave	Sidepath	TBD
Chesterfield Rd	Bel Pre Rd	Parkland Dr	Sidepath	TBD
Parkland Dr	Chesterfield Rd	Veirs Mill Rd	Sidepath	TBD
Homecrest Rd	Longmead Crossing Dr	Bel Pre Rd	Conventional Bike Lanes	
Longmead Crossing Dr	ICC Trail	Layhill Rd	Sidepath	North Side
Muncaster Mill Rd	Rock Creek Regional Park	Norbeck Rd	Sidepath	West Side
Rippling Brook Dr	Bel Pre Rd	Matthew Henson Trail	Sidepath	East Side
Palmira La	Aspen Hill Shopping Center	Wendy La	Neighborhood Greenway	
Wendy La	Georgia Ave	Loyola St	Neighborhood Greenway	
Loyola St	Wendy La	Harmony Hill Neighborhood Park	Neighborhood Greenway	
Harmony Hill NP Trail	Loyola St	Loyola St	Off-Road Trail	
Loyola St	Harmony Hill Neighborhood Park	Ralph Rd	Neighborhood Greenway	
Ralph Rd	Kilburn Ln	Loyola St	Neighborhood Greenway	
Trail	Kilburn La	Matthew Henson Trail	Off-Road Trail	

Derwood



- | | | | | | | | |
|---|---------------------------|---|----------|---|----------|--|--------------------|
|  | City of Gaithersburg |  | Existing |  | Proposed |  | Trails |
|  | City of Rockville |  | Existing |  | Proposed |  | Separated Bikeways |
|  | Policy Area | | | | | | |
|  | Parkland | | | | | | |
|  | Metro Rail Station | | | | | | |
|  | Bus Rapid Transit Station | | | | | | |
|  | MARC Station | | | | | | |

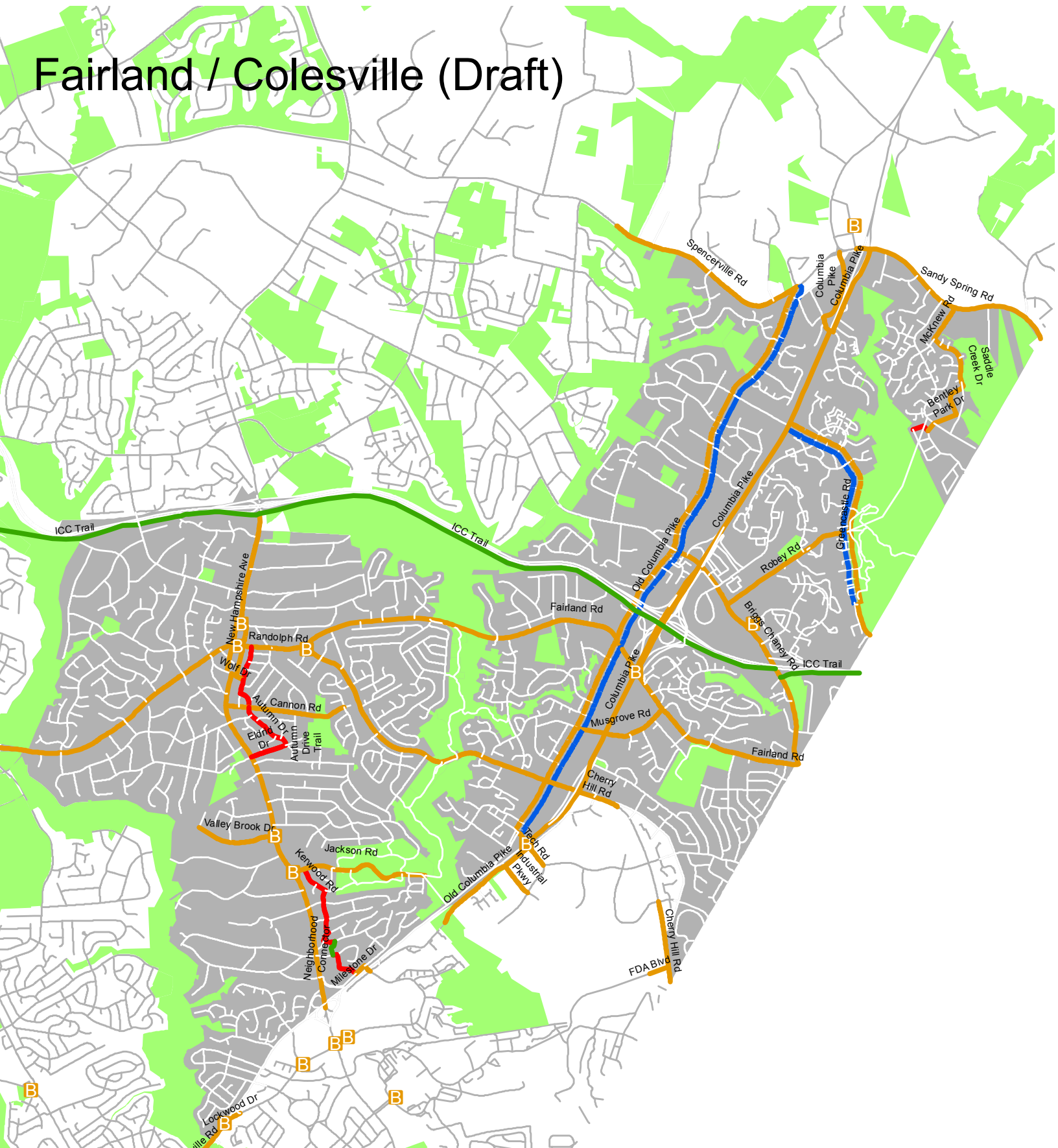
Note: White lines represent non-master planned bikeways


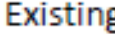
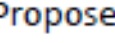




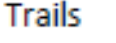





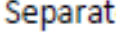
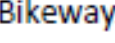




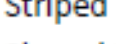
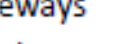




Derwood Policy Area

Bikeway	From	To	Bikeway Type	Configuration
Shady Grove Road	City of Rockville	Muncaster Mill Rd	Sidepath	Both Sides
Frederick Rd	City of Rockville	City of Rockville	Sidepath	East Side
Midcounty Hwy	Washington Grove La	ICC	Sidepath	TBD
Amity Dr	Washington Grove La	Piedmont Crossing LP Trail	Sidepath	North Side
Piedmont Crossing LP Trail	Amity Dr	Crabbs Branch Way	Off-Road Trail	
Piedmont Crossing LP Trail	Brown St	Crabbs Branch Way	Off-Road Trail	
Crabbs Branch Way	Piedmont Crossing LP Trail	Shady Grove Road	Sidepath	West Side
Crabbs Branch Way	Redland Rd	E Gude Dr	Sidepath	West Side
Redland Rd	Needwood Rd	Muncaster Mill Rd	Sidepath	North Side
Needwood Rd	Redland Rd	ICC Trail	Sidepath	South Side
E Gude Dr	Frederick Rd	City of Rockville	Sidepath	South Side
Muncaster Mill Rd	Emory St	Rock Creek Stream Valley Park	Sidepath	West Side
Washington Grove La	Mineral Springs Ln	Amity Dr	Sidepath	West Side

Fairland / Colesville (Draft)



	Policy Area		Existing		Proposed		Trails
	Parkland						Separated Bikeways
	County Line						Striped Bikeways
	Bus Rapid Transit Station						Shared Roads
	Purple Line Station						

Note: White lines represent non-master planned bikeways



Fairland / Colesville Policy Area

Bikeway	From	To	Bikeway Type	Configuration
Columbia Pike	Sandy Spring Rd	Cherry Hill Rd	Sidepath	East Side
Columbia Pike	Sandy Spring Rd	Blackburn Rd	Sidepath	West Side
Blackburn Rd	Columbia Pike SB Ramp	Columbia Pike	Sidepath	North Side
Columbia Pike	Blackburn Rd	Tech Rd	Sidepath	West Side
Old Columbia Pike	Spencerville Rd	Tech Rd	Sidepath & Conventional Bike Lanes	West Side (sidepath)
Tech Rd	Old Columbia Pike	Old Columbia Pike	Sidepath	Both Sides
Spencerville Rd	Oursler Rd	Old Columbia Pike	Sidepath	North Side
Spencerville Rd	Columbia Pike	Prince George's County	Sidepath	South Side
Greencastle Rd	Columbia Pike	Greencastle Ridge Ter	Sidepath & Conventional Bike Lanes	West Side (sidepath)
	Greencastle Ridge Ter	Prince George's County	Sidepath	West Side
McKnew Rd	Sandy Spring Rd	Saddle Creek Dr	Sidepath	East Side
Saddle Creek Dr	McKnew Rd	Bentley Park Dr	Sidepath	East Side
Bentley Park Dr	Saddle Creek Dr	Camley Way	Sidepath	East Side
Camley Way	Bentley Park Dr	Park Trail Access	Neighborhood Greenway	
Robey Rd	Greencastle Rd	Briggs Chaney Rd	Sidepath	West Side
Briggs Chaney Rd	Paint Branch	Prince George's County	Sidepath	South Side
ICC Trail	Northwest Branch	New Hampshire Ave	Off-Road Trail	
ICC Trail	Paint Branch	Prince George's County	Off-Road Trail	
New Hampshire Ave	ICC Trail	Midland Rd	Sidepath	East Side
	Midland Rd	Wolf Dr	Sidepath	Both Sides
	Wolf Dr	Columbia Pike	Sidepath	East Side
Fairland Rd	Randolph Rd	Briggs Chaney Rd	Sidepath	South Side

Fairland / Colesville Policy Area

Bikeway	From	To	Bikeway Type	Configuration
Randolph Rd	Northwest Branch	Fairland Rd	Sidepath	North Side
	Fairland Rd	Columbia Pike	Sidepath	South Side
Musgrove Rd	Old Columbia Pike	Fairland Rd	Sidepath	South Side
Kara La	Randolph Rd	Autumn Dr	Neighborhood Greenway	
Autumn Dr	Kara La	Eldrid Dr	Neighborhood Greenway	
Autumn Drive Trail	Autumn Dr	Eldrid Dr	Trail	
Eldrid Dr	Autumn Dr Trail	New Hampshire Ave	Neighborhood Greenway	
Cannon Rd	New Hampshire Ave	Broadmore Rd	Sidepath	South Side
Jackson Rd	New Hampshire Ave	Paint Branch Trail	Sidepath	North Side
Kerwood Rd	Jackson Rd	Renick La	Neighborhood Greenway	
Renick La	Kerwood Rd	Tracy Dr	Neighborhood Greenway	
Tracy Dr	Renick La	Kathryn Rd	Neighborhood Greenway	
Katryn Rd	Tracy Dr	Off-Road Trail	Neighborhood Greenway	
Off-Road Trail	Katryn Rd	Heartfields Dr	Trail	
Heartfields Dr	Off-Road Trail	Sherbrooke Woods La	Neighborhood Greenway	
Sherbrooke Woods La	Heartfields Dr	Milestone Dr	Neighborhood Greenway	
Milestone Dr	Sherbrooke Woods La	Stewart La	Sidepath	West Side
Stewart La	Milestone Dr	Columbia Pike	Sidepath	Side TBD
Valley Brook Dr	Spring Brook High School	New Hampshire Ave	Sidepath	South Side
Wolf Dr	New Hampshire Ave	Kara La	Sidepath	North Side

Glenmont



- | | | | | |
|---|---------------------------|---|---|--------------------|
|  | Policy Area | Existing | Proposed | |
|  | Parkland |  |  | Trails |
|  | Metro Rail Station |  |  | Separated Bikeways |
|  | Bus Rapid Transit Station |  |  | Shared Roads |

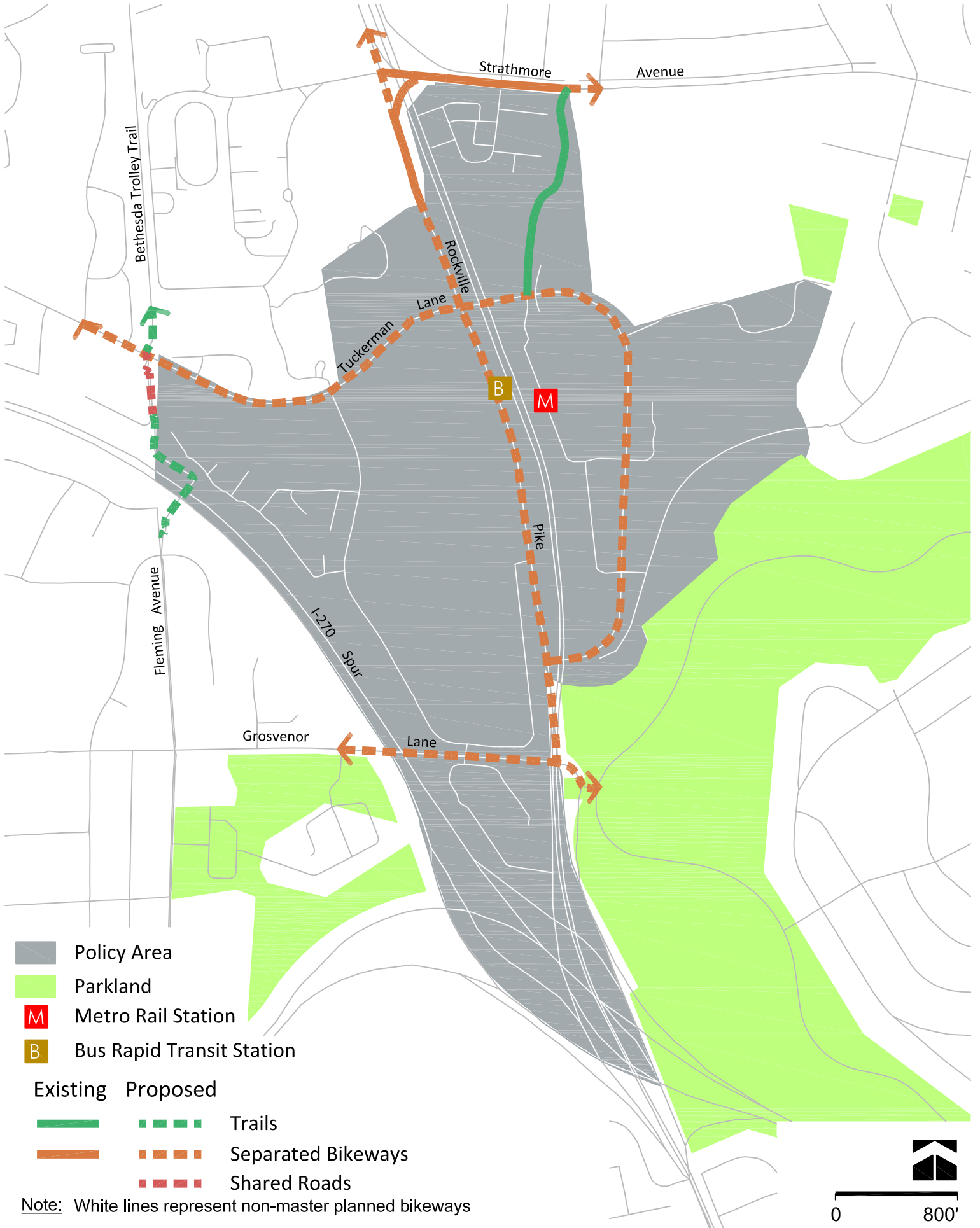
Note: White lines represent non-master planned bikeways



Glenmont Policy Area

Bikeway	From	To	Bikeway Type	Configuration
Georgia Ave	Weller Rd	Glenallan Ave	Sidepath	East Side
	Glenallan Ave	Randolph Rd	Sidepath	Both Sides
Flack St	Weller Rd	Flack Connector	Neighborhood Greenway	
Trail	Flack Connector	Flack St	Off-Road Trail	
Flack St	Trail	Judson Rd	Neighborhood Greenway	
Judson Rd	Flack St	Georgia Ave	Neighborhood Greenway	
Layhill Rd	Briggs Rd	Glenallan Ave	Sidepath	East Side
	Glenallan Ave	Georgia Ave	Separated Bike Lanes	Two-Way, Both Sides
Randolph Rd	Denley Rd	Glenallan Ave	Sidepath	North Side
Glenallan Ave	Georgia Ave	Randolph Rd	Separated Bike Lanes & Sidepath	Separated Bike Lanes (South); Sidepath (North)
Weller Rd	Holdridge Rd	Georgia Ave	Sidepath	North Side
Weller Rd	Georgia Ave	Jingle La	Neighborhood Greenway	
Jingle La	Weller Rd	Jingle La Connector	Neighborhood Greenway	
Jingle Connector	Jingle La	Briggs Rd	Off-Road Trail	
Briggs Rd	Lutes Dr	Layhill Rd	Sidepath	South Side
Street B-1	Layhill Rd	Randolph Rd	Separated Bike Lanes	One-Way, Both Sides
Street B-2	Georgia Ave	Randolph Rd	Separated Bike Lanes	One-Way, Both Sides
Denley Rd	Randolph Rd	Gould Rd	Neighborhood Greenway	
Gould Rd	Denley Rd	Denley Rd	Neighborhood Greenway	
Denley Rd	Gould Rd	Flack St	Neighborhood Greenway	
Flack Connector	Flack St	Glenallan Ave	Off-Road Trail	


Grosvenor



- Policy Area
- Parkland
- M Metro Rail Station
- B Bus Rapid Transit Station

- | Existing | Proposed | |
|---|---|--------------------|
| | | Trails |
| | | Separated Bikeways |
| | | Shared Roads |

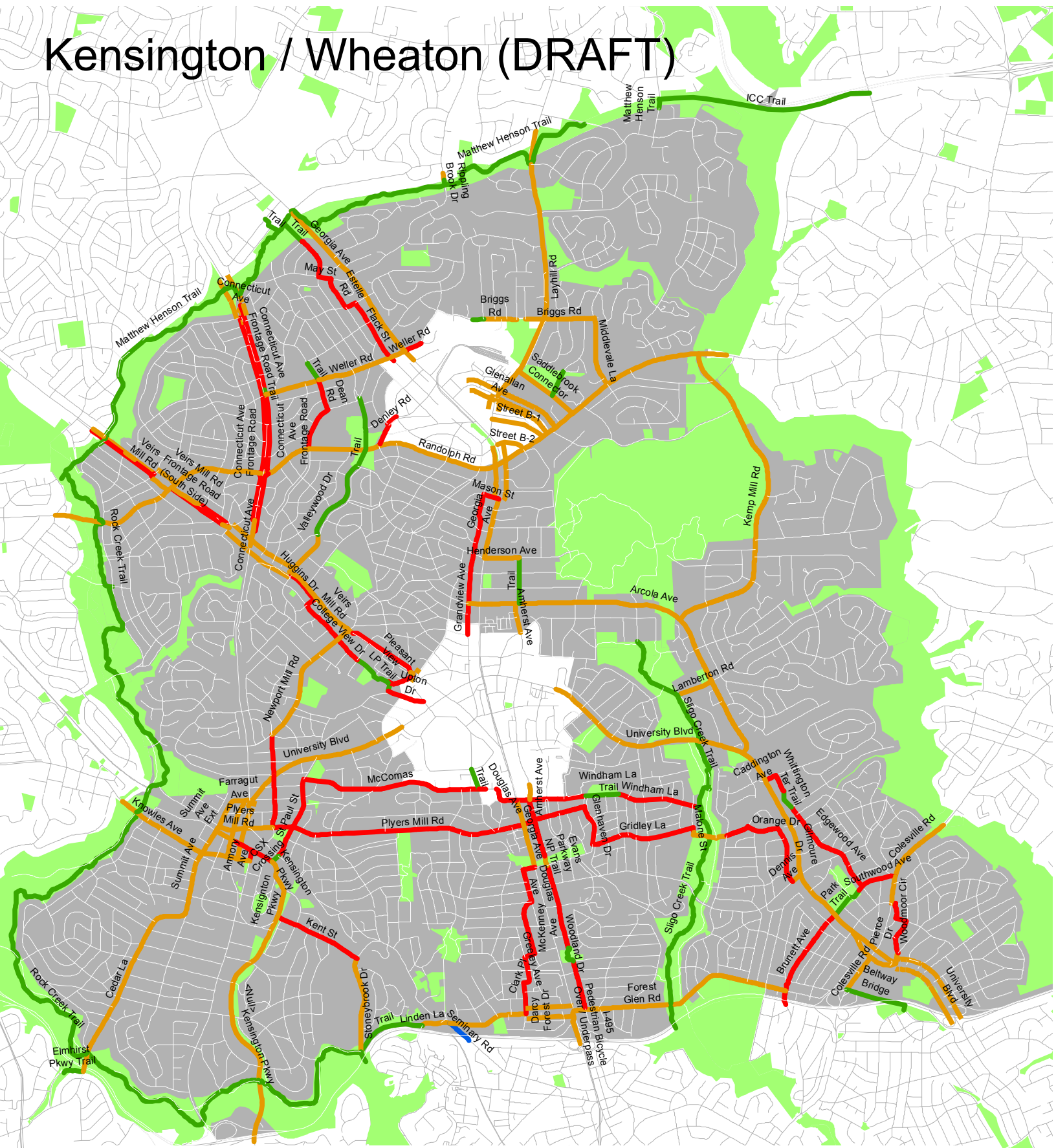
Note: White lines represent non-master planned bikeways

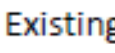


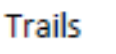


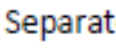


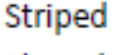


Grosvenor Policy Area

Bikeway	From	To	Bikeway Type	Configuration
Tuckerman Ln	Bethesda Trolley Trail	Rockville Pike	Sidepath	North Side
Tuckerman Ln	Rockville Pike	Rockville Pike	Separated Bike Lanes	One-Way, Both Sides
Rockville Pike	Strathmore Ave	Grosvenor La	Sidepath	East Side
Grosvenor La	I-270 Spur	Rockville Pike	Sidepath	TBD
Off-Road Trail	Strathmore Ave	Tuckerman La	Off-Road Trail	

Kensington / Wheaton (DRAFT)



	Policy Area		Existing		Proposed		Trails
	Parkland		Existing		Proposed		Separated Bikeways
	County Line		Existing		Proposed		Striped Bikeways
	Bus Rapid Transit Station		Existing		Proposed		Shared Roads
	Purple Line Station						

Note: White lines represent non-master planned bikeways



Kensington / Wheaton Policy Area

Bikeway	From	To	Bikeway Type	Configuration
Rock Creek Trail	Matthew Henson Trail	I-495	Stream Valley Park Trail	
Sligo Creek Trail	Orebaugh Ave	I-495	Stream Valley Park Trail	
Matthew Henson Trail	Rock Creek Trail	Layhill Rd	Stream Valley Park Trail	
Georgia Ave	Hewitt Ave	Weller Rd	Sidepath	East Side
Trail	Matthew Henson Trail	Holdridge Rd	Off-Road Trail	
Holdridge Rd	Olympic St	May St	Neighborhood Greenway	
May St	Holdridge Rd	Estelle Rd	Neighborhood Greenway	
Estelle Rd	May St	Kayson St	Neighborhood Greenway	
Kayson St	Estelle Rd	Flack St	Neighborhood Greenway	
Flack St	Kayson St	Weller Rd	Neighborhood Greenway	
University Blvd	Connecticut Ave	Decatur Ave	Separated Bike Lanes	Two-Way, South Side
	Decatur Ave	Drumm Ave	Sidepath	South Side
University Blvd	Reedie Dr	Lexington Dr	Sidepath	East Side
	Lexington Dr	I-495	Sidepath	Both Sides
University Blvd	Lorain Ave	Lexington Dr	Sidepath	West Side
Colesville Rd	Northwest Branch	Lorain Ave	Sidepath	East Side
Lorain Ave	Colesville Rd	Woodmoor Cir	Neighborhood Greenway	
Woodmoor Cir	Lorain Ave	Woodmoor Dr	Neighborhood Greenway	
Woodmoor Dr	Woodmoor Cir	Pierce Dr	Neighborhood Greenway	
Pierce Dr	Woodmoor Dr	Lexington Dr	Neighborhood Greenway	
Lexington Dr	Pierce Dr	University Blvd	Sidepath	West Side
Colesville Rd	University Blvd	Beltway Bridge	Sidepath	East Side
Southwood Ave	Colesville Rd	North Four Corners Local Park	Neighborhood Greenway	
North Four Corners Local Park	Southwood Ave	University Blvd	Off-Road Path	
Brunett Ave	University Blvd	I-495	Neighborhood Greenway	
Veirs Mill Rd	Matthew Henson Trail	Havard St	Sidepath	North Side
Veirs Mill Rd	Havard St	170' NW of Bushey Dr	Separated Bike Lanes	Two-Way, North Side
Veirs Mill Frontage Road	170' NW of Bushey Dr	Ferrara Ave	Priority Shared Lanes	North Side
Veirs Mill Rd	Ferrara Ave	Gail St	Sidepath	North Side
Veirs Mill Rd	Gail St	200' East of Newport Mill Rd	Sidepath	North Side
Veirs Mill Frontage Road	200' East of Newport Mill Rd	200' West of Galt Ave	Priority Shared Lanes	North Side

Kensington / Wheaton Policy Area

Bikeway	From	To	Bikeway Type	Configuration
Veirs Mill Frontage Road	Matthew Henson Trail	Gridley Rd	Priority Shared Lanes	South Side
Veirs Mill Rd	Gridley St	Randolph Rd	Separated Bike Lanes	South Side
Veirs Mill Frontage Road	Randolph Rd	250' SW of Sampson Rd	Priority Shared Lanes	South Side
Veirs Mill Rd	250' SW of Sampson Rd	Gail St	Sidepath	South Side
Gail St	Veirs Mill Rd	Huggins Dr	Neighborhood Greenway	South Side
Huggins Dr	Gail St	Glorus Pl	Neighborhood Greenway	South Side
Glorus Pl	Huggins Dr	College View Dr	Neighborhood Greenway	South Side
College View Dr	Glorus Pl	Norris Dr	Neighborhood Greenway	South Side
Pleasant View LP Trail	Norris Dr	Upton Dr	Off-Road Trail	South Side
Upton Dr	Pleasant View LP Trail	Hillsdale Dr	Neighborhood Greenway	South Side
Connecticut Ave	Upper Turkey Branch	Littleton St	Sidepath	West Side
Connecticut Ave Frontage Road	Littleton St	Randolph Rd	Priority Shared Lanes	West Side
Connecticut Ave Frontage Road	Randolph Rd	Brightview St	Priority Shared Lanes	West Side
Connecticut Ave	Brightview St	Veirs Mill Rd	Sidepath	West Side
Connecticut Ave	Upper Turkey Branch	Munsey St	Sidepath	East Side
Connecticut Ave Frontage Road	Munsey St	Weller Rd	Priority Shared Lanes	East Side
Connecticut Ave Frontage Road	Weller Rd	Randolph Rd	Priority Shared Lanes	East Side
Connecticut Ave Frontage Road	Randolph Rd	400' North of Veirs Mill Rd	Priority Shared Lanes	East Side
Connecticut Ave	400' North of Veirs Mill Rd	Veirs Mill Rd	Sidepath	East Side
Connecticut Ave	Summit Ave Ext	Knowles Ave	Separated Bike Lanes	Two-Way, Both Sides 126' ROW
Randolph Rd	Rock Creek	Dewey Rd	Sidepath	South Side
	Dewey Rd	Northwest Branch	Sidepath	North Side
Georgia Ave	Randolph Rd	Mason St	Sidepath	West Side
Mason St	Georgia Ave	Grandview Ave	Neighborhood Greenway	
Grandview Ave	Mason St	Dawson Ave	Neighborhood Greenway	
Georgia Ave	Randolph Rd	Henderson Ave	Sidepath	East Side
Henderson Ave	Georgia Ave	Trail	Sidepath	Side TBD
Trail	Henderson Ave	Arcola Ave	Off-Road Path	
Amherst Ave	Arcola Ave	Elkin St	Separated Bike Lanes	One-Way, Both Sides
Arcola Ave	Grandview Ave	University Blvd	Sidepath	Side TBD
Kemp Mill Rd	Randolph Rd	Arcola Ave	Sidepath	West Side

Kensington / Wheaton Policy Area

Bikeway	From	To	Bikeway Type	Configuration
Amherst Ave	Windham Ln	Plyers Mill Rd	Neighborhood Greenway	
Amherst Ave	Plyers Mill Rd	Evans Parkway NP	Neighborhood Greenway	
Evans Parkway NP Trail	Amherst Ave	Evans Pkwy	Off-Road Path	
Amherst Ave	Evans Pkwy	Dennis Dr	Neighborhood Greenway	
Woodland Dr Ext	Dennis Dr	Medical Park Dr	Neighborhood Greenway	
Woodland Dr	Medical Park Dr	General Getty NP	Neighborhood Greenway	
General Getty NP Trail	Woodland Dr	Woodland Dr	Off-Road Path	
Woodland Dr	General Getty NP	Forest Glen Dr	Neighborhood Greenway	
Weller Rd	Connecticut Ave	Holdridge Rd	Sidepath	North Side
Briggs Rd	Layhill Rd	Middlevale La	Sidepath	South Side
Middlevale La	Briggs Rd	Randolph Rd	Sidepath	East Side
Lamberton Rd	Sligo Creek Trail Access	Arcola Ave	Sidepath	Side TBD
Layhill Rd	Matthew Henson Trail	Briggs Rd	Sidepath	East Side
Saddlebrook Connector	Layhill Rd	Randolph Rd	Sidepath	Side TBD
Saddlebrook Dr Ext	Saddlebrook Dr	Street P-27	Off-Road Trail	
I-495 Pedestrian Bicycle Over / Underpass	Forest Glen Rd	Lansdowne Way	Sidepath	West Side
Plyers Mill Rd	Summit Ave	Connecticut Ave	Separated Bike Lanes	Two-Way, South Side
Plyers Mill Rd	Connecticut Ave	Lexington St Ext	Separated Bike Lanes	Two-Way, South Side
Plyers Mill Rd	Lexington St Ext	Glenhaven Dr	Neighborhood Greenway	
Glenhaven Dr	Plyers Mill Rd	Gridley La	Neighborhood Greenway	
Gridley La	Glenhaven Dr	Malone St	Neighborhood Greenway	
Malone St	Gridley La	Sligo Creek Trail Access	Neighborhood Greenway	
Sligo Creek Trail Access	Malone St	Tenbrook Dr	Park Trail	
Whitehall St	Tenbrook Dr	Whitehall St	Neighborhood Greenway	
Orange Dr	Whitehall St	Gilmoure Dr	Neighborhood Greenway	
Gilmoure Dr	Orange Dr	Dennis Ave	Neighborhood Greenway	
Dennis Ave	Gilmoure Dr	University Blvd	Sidepath	North Side
Windham La	Horde St	Windham La Trail	Neighborhood Greenway	
Windham La Trail	Windham La	Windham La	Off-Road Trail	
Windham La	Windham La Trail	Sligo Creek Trail	Neighborhood Greenway	
Sligo Creek Trail Connector	Windham La	Sligo Creek Trail	Stream Valley Trails	

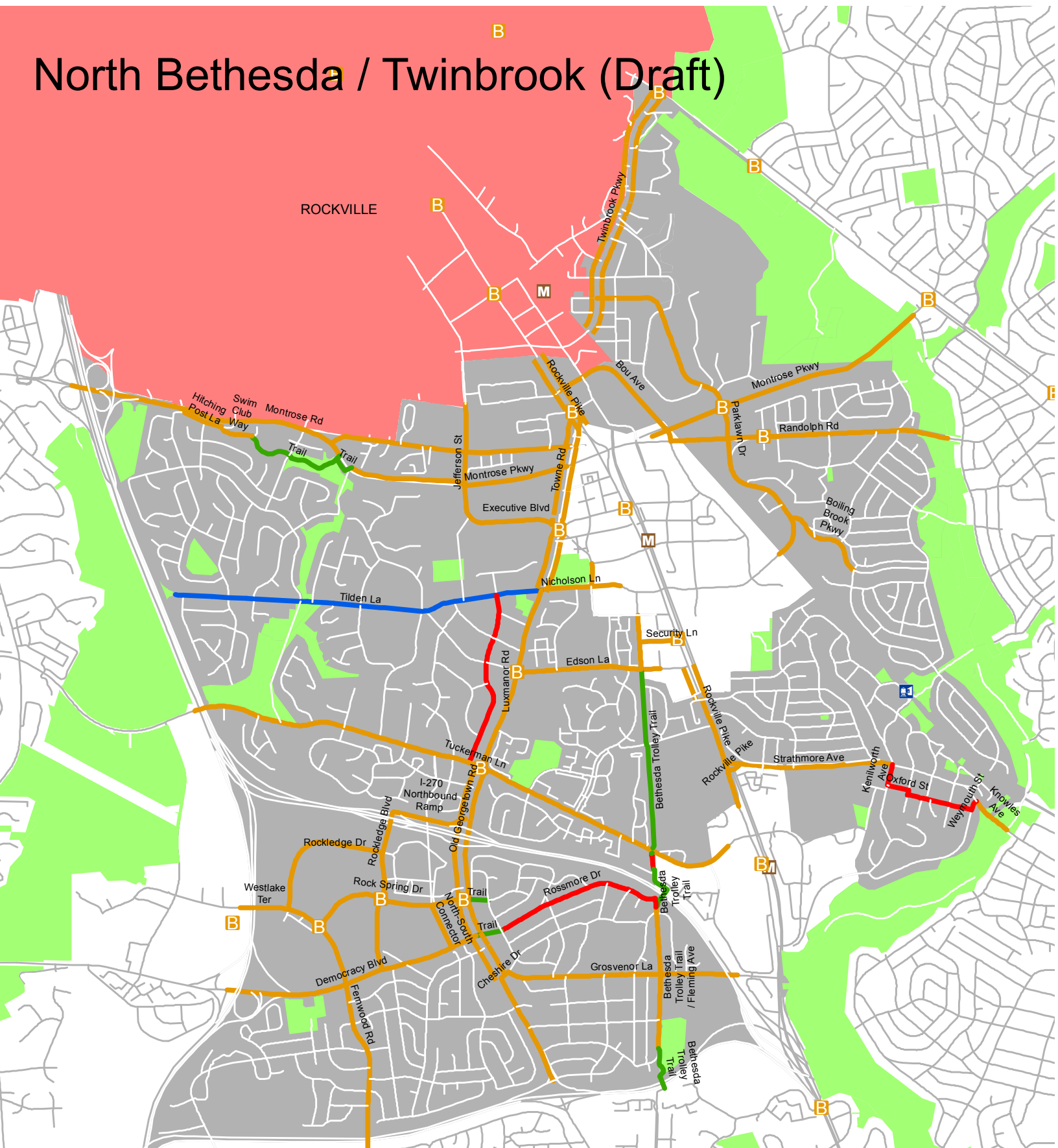
Kensington / Wheaton Policy Area



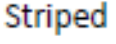
Bikeway	From	To	Bikeway Type	Configuration
Georgia Ave	Windham La	Evans Dr	Sidepath	West Side
Evans Dr	Georgia Ave	Douglas Ave	Neighborhood Greenway	
Douglas Ave	Evans Dr	Darrow St	Neighborhood Greenway	
McKenney Ave	Darrow St	Hildarose Dr	Neighborhood Greenway	
Hildarose Dr	McKenney Ave	Greeley Ave	Neighborhood Greenway	
Greeley Ave	Hildarose Dr	Arthur Ave	Neighborhood Greenway	
Clark Pl	Arthur Ave	Darcy Forest Dr	Neighborhood Greenway	
Darcy Forest Dr	Clark Pl	Forest Glen Dr	Neighborhood Greenway	
Trail	Janet Rd	Weller Rd	Off-Road Trail	
Dean Rd	Weller Rd	Dalewood Dr	Neighborhood Greenway	
Dalewood Dr	Dean Rd	Randolph Rd	Neighborhood Greenway	
Valleywood Dr	Dalewood Dr	Trail	Off-Road Trail	
	Trail	Andrew St	Off-Road Trail	Median
	Andrew St	Veirs Mill Rd	Sidepath	TBD
Trail	Stoneybrook Dr	Linden La	Off-Road Trail	
Linden La	Trail	Seminary Rd	Sidepath	North Side
Forest Glen Rd	Seminary Rd	Darcy Forest Dr	Sidepath	North Side
Forest Glen Rd	Darcy Forest Dr	Georgia Ave	Sidepath	Both Sides
Forest Glen Rd	Georgia Ave	Brunett Ave	Sidepath	South Side
Knowles Ave	Rock Creek	Summit Ave	Sidepath	South Side
Knowles Ave	Summit Ave	Armory Ave	Separated Bike Lanes	Two-Way, South Side
Armory Ave	Howard Ave	Knowles Ave	Priority Shared Lanes	
Kent St	Kensington Pkwy	Stoneybrook Dr	Neighborhood Greenway	
Stoneybrook Dr	Kent St	Beach Dr	Sidepath	West Side
CSX Crossing	Metropolitan Ave	Montgomery Ave	Trail	
St Paul St	Metropolitan Ave	McComas Ave	Priority Shared Lanes	
McComas	St Paul St	Peregoy Ave	Neighborhood Greenway	
Newport Mill Rd	Veirs Mill Rd	Denfeld Ave	Sidepath	East Side
Newport Mill Rd	Denfeld Ave	University Blvd	Priority Shared Lanes	
Lexington St	University Blvd	Plyers Mill Rd	Priority Shared Lanes	
Seminary Rd	Forest Glen Rd	I-495	Conventional Bike Lanes	

Kensington / Wheaton Policy Area

Bikeway	From	To	Bikeway Type	Configuration
Howard Ave	Summit Ave	Connecticut Ave	Separated Bike Lanes	One-Way, Both Sides
Howard Ave	Connecticut Ave	MARC Station	Priority Shared Lane	
Howard Ave	MARC Station	Montgomery Ave	Sidepath	North Side
Montgomery Ave	Howard Ave	Kensington Pkwy	Sidepath	East Side
Kensington Pkwy	Montgomery Ave	Frederick Ave	Sidepath	East Side
Kensington Pkwy	Frederick Ave	Husted Drw	Sidepath	East Side
Kensington Pkwy	Husted Drwy	I-495	Separated Bike Lanes	Two-Way, East Side
Farragut Ave	Connecticut Ave	Summit Ave Ext	Separated Bike Lanes	Two-Way, North Side
Summit Ave Ext	Farragut Ave	Plyers Mill Rd	Separated Bike Lanes	Two-Way, West Side
Summit Ave	Plyers Mill Rd	Knowles Ave	Separated Bike Lanes	Two-Way, West Side
Summit Ave	Knowles Ave	Cedar La	Sidepath	West Side
Cedar La	Summit Ave	Rock Creek	Sidepath	North Side
Caddington Ave	University Blvd	Whittington Ter	Neighborhood Greenway	
Whittington Ter	Caddington Ave	Trail	Neighborhood Greenway	
Trail	Whittington Ter	Edgewood Ave	Off-Road Path	
Edgewood Ave	Hannes St	Southwood Ave	Neighborhood Greenway	

North Bethesda / Twinbrook (Draft)



	Policy Area		Existing		Proposed		Trails
	Parkland						Separated Bikeways
	County Line						Striped Bikeways
	Bus Rapid Transit Station						Shared Roads
	Purple Line Station						

Note: White lines represent non-master planned bikeways



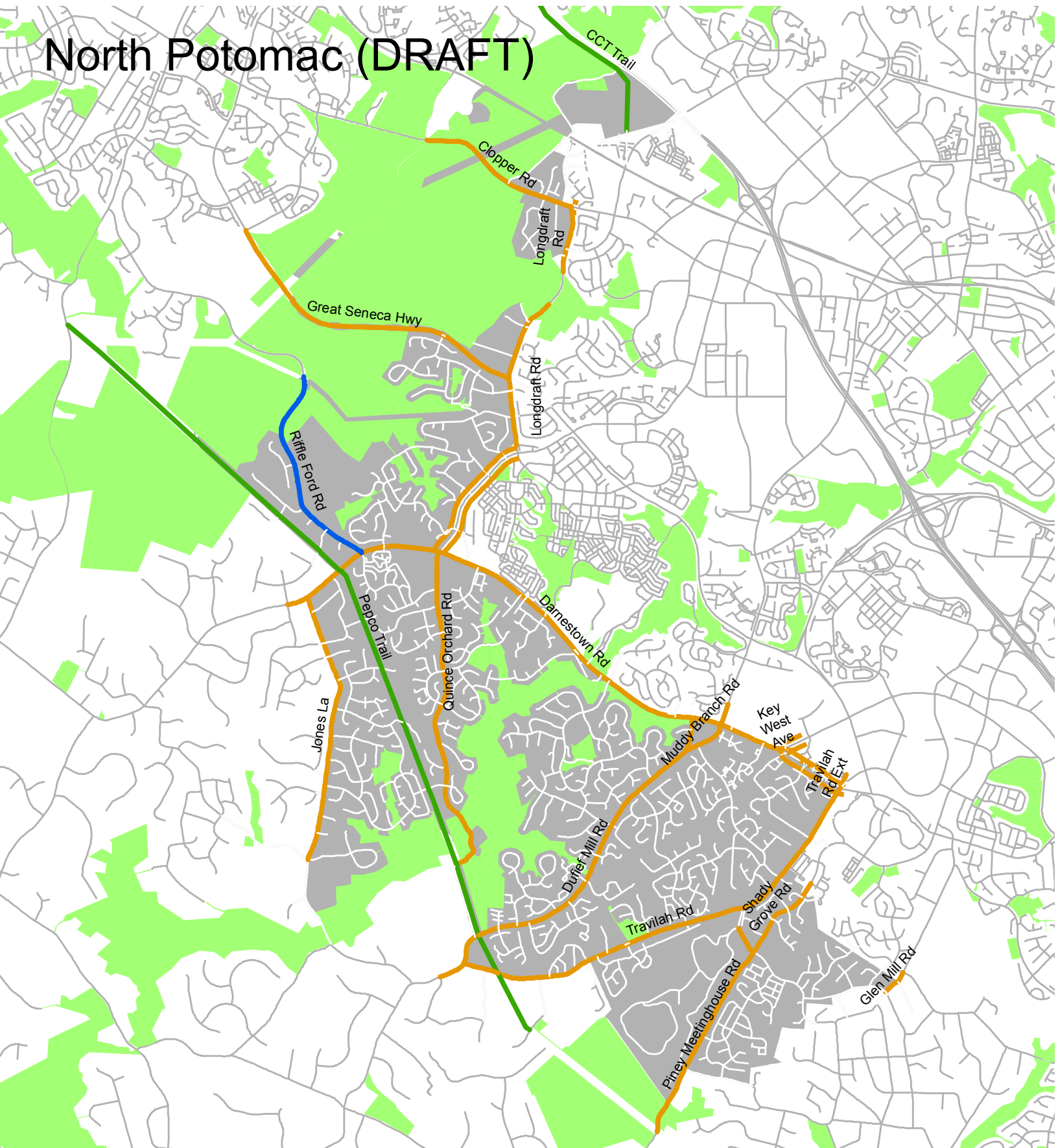
North Bethesda / Twinbrook Policy Areas


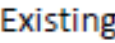



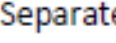


Bikeway	From	To	Bikeway Type	Configuration
Rockville Pike	City Of Rockville	Towne Rd	Separated Bike Lanes	Two-Way, Both Sides
Rockville Pike	Flanders Ave	Strathmore Ave	Sidepath	East Side
Bethesda Trolley Trail	Edson Ln	Tuckerman Ln	Off-Road Trail	
Tuckerman Access Ln	Tuckerman Ln	Bethesda Trolley Trail	Priority Shared Lanes	
Bethesda Trolley Trail	Tuckerman Access Ln	Fleming Ave	Off-Road Trail	
Fleming Ave	Off-Road Trail	Off-Road Trail	Sidepath	East Side
Bethesda Trolley Trail	Fleming Ave	I-495	Off-Road Trail	East Side
Boiling Brook Pkwy	Parklawn Dr	Schuykill Rd	Separated Bike Lanes	TBD
Bou Ave	Rockville Pike	Randolph Rd	Sidepath	East Side
Cheshire Dr	Old Georgetown Rd	Grosvenor La	Sidepath	
Grosvenor La	Cheshire Dr	Rockville Pike	Sidepath	
Democracy Blvd	I-270 Spur	Old Georgetown Rd	Sidepath	North Side
Trail	Old Georgetown Rd	Berkshire Dr	Off-Road Trail	
Rossmore Dr	Berkshire Dr	Fleming Ave	Neighborhood Greenway	
Fleming Ave	Rossmore Dr	Bethesda Trolley Trail	Neighborhood Greenway	
Edson La	Old Georgetown Rd	Woodglen Dr	Sidepath	
Jefferson St	City Of Rockville	Executive Blvd	Separated Bike Lanes	TBD -- Discuss with Area 2
Executive Blvd	Jefferson St	Old Georgetown Rd	Separated Bike Lanes	TBD -- Discuss with Area 2
Westlake Ter	Westlake Dr	Rockledge Dr	Separated Bike Lanes	Two-Way, South Side
Fernwood Rd	Rockledge Dr	Democracy Blvd	Separated Bike Lanes	Two-Way, East Side
	Democracy Blvd	I-495	Sidepath	East Side
Montrose Rd	I-270	Montrose Pkwy	Sidepath	South Side
	Montrose Pkwy	Towne Rd	Sidepath	Side TBD
Hitching Post La	Montrose Rd	Swim Club Way	Sidepath	South Side
Swim Club Way	Hitching Post La	Trail	Sidepath	South Side
Trail	Swim Club Way	Montrose Pkwy	Off-Road Trail	
Montrose Pkwy	Montrose Pkwy	Towne Rd	Sidepath	North Side
Montrose Pkwy	CSX Tracks	Rock Creek	Sidepath	
Luxmanor Rd	Tilden Ln	Tuckerman Ln	Neighborhood Greenway	
Tilden La	End Of Street	Old Georgetown Rd	Conventional Bike Lanes	

North Bethesda / Twinbrook Policy Areas

Bikeway	From	To	Bikeway Type	Configuration
Old Georgetown Rd	Tuckerman La	I-270	Sidepath	West Side
	I-270	Cheshire Dr	Sidepath	West Side
Old Georgetown Rd	Nicholson Ln	Tuckerman La	Sidepath	East Side
	Tuckerman La	I-270	Sidepath	East Side
	I-270	Cheshire Dr	Separated Bike Lanes	Two-Way, East Side
	Cheshire Dr	Charles St	Sidepath	East Side
I-270 Northbound Ramp	Old Georgetown Rd	Rockledge Blvd	Sidepath	North Side
Rockledge Blvd	I-270 Northbound Ramp	I-270 Southbound Ramp	Sidepath	East Side
Rockledge Blvd	I-270 Southbound Ramp	Rockledge Dr	Sidepath	East Side
Rockledge Dr	Rockledge Dr	Democracy Blvd	Separated Bike Lanes	Two-Way, East Side
Rock Spring Dr	Fernwood Rd	Old Georgetown Rd	Separated Bike Lanes	Two-Way, North Side
Rockledge Dr	Westlake Ter	Rockledge Blvd	Separated Bike Lanes	One-Way, Both Sides
North-South Connector	Rock Spring Dr	Democracy Blvd	Separated Bike Lanes	One-Way, Both Sides
Tuckerman Ln	Westlake Dr	Rockville Pike	Sidepath	North Side
Strathmore Ave	Rockville Pike	Kenilworth Ave	Sidepath	South Side
Kenilworth Ave	Strathmore Ave	Oxford St	Neighborhood Greenway	
Oxford St	Kenilworth Ave	Montrose Ave	Neighborhood Greenway	
Montrose Ave	Oxford St	Oxford St	Neighborhood Greenway	
Oxford St	Montrose Ave	Weymouth St	Neighborhood Greenway	
Weymouth St	Oxford St	Knowles Ave	Neighborhood Greenway	
Knowles Ave	Weymouth St	Rock Creek	Sidepath	South Side
Twinbrook Pkwy	Veirs Mill Rd	Halpine Rd	Sidepath	Both Sides
Twinbrook Pkwy	Halpine Rd	City of Rockville	Separated Bike Lanes	Two-Way, Both Sides
Parklawn Dr	Twinbrook Pkwy	CSX Tracks	Sidepath	Side TBD
Randolph Rd	CSX Tracks	Parklawn Dr	Sidepath	South Side
	Parklawn Dr	Hunters Ln	Separated Bike Lanes	Two-Way, South Side
	Hunters Ln	Rock Creek	Sidepath	South Side
Towne Rd	Rockville Pike	Old Georgetown Rd	Separated Bike Lanes	Two-Way, Both Sides

North Potomac (DRAFT)



- | | | | | | | | |
|---|---------------------------|---|----------|---|----------|--|--------------------|
|  | Policy Area |  | Existing |  | Proposed |  | Trails |
|  | Parkland |  | |  | |  | Separated Bikeways |
|  | County Line |  | |  | |  | Striped Bikeways |
|  | Bus Rapid Transit Station |  | |  | |  | Shared Roads |
|  | Purple Line Station | | | | | | |

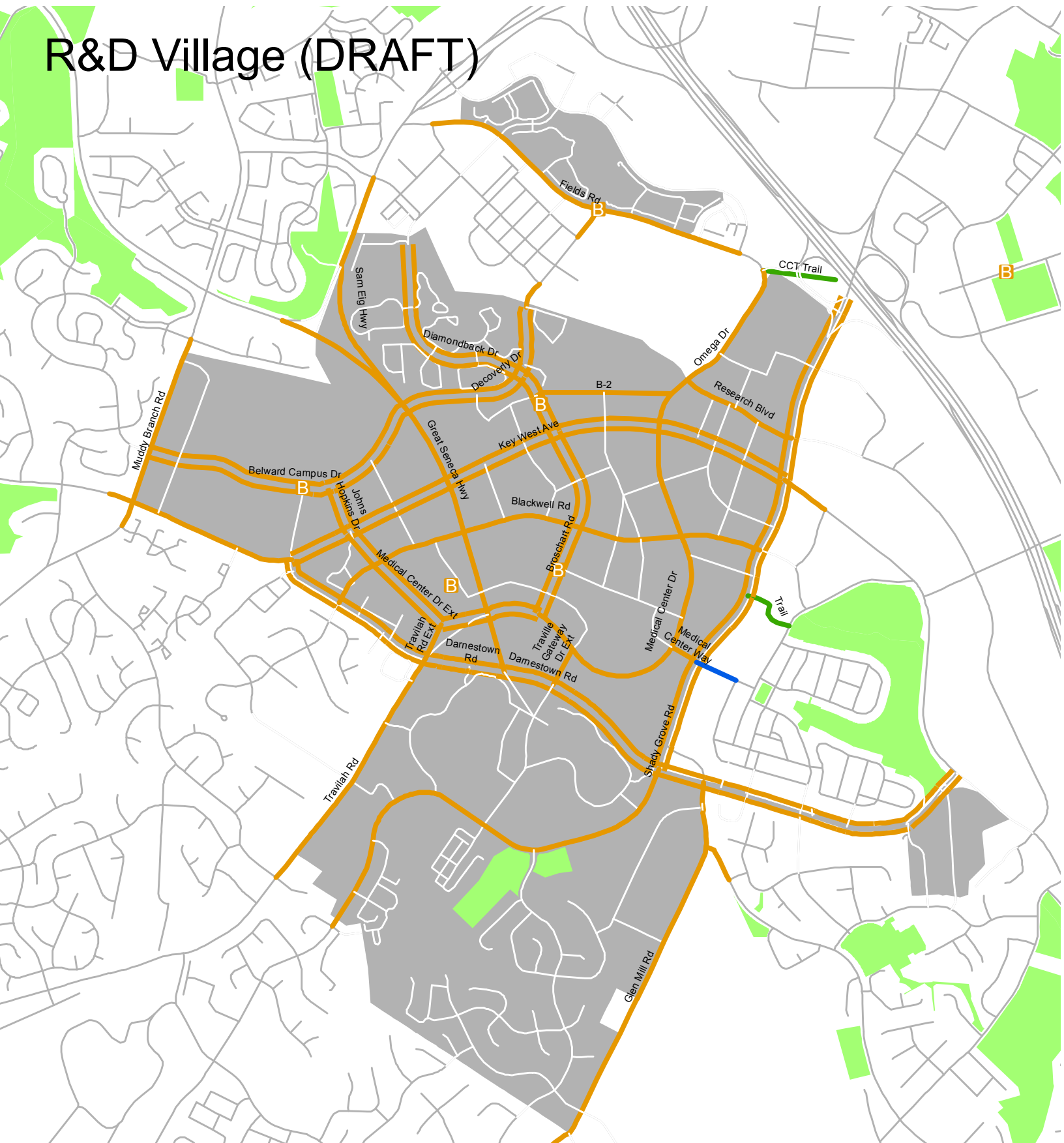
Note: White lines represent non-master planned bikeways



North Potomac Policy Area

Bikeway	From	To	Bikeway Type	Configuration
Clopper Rd	Great Seneca Creek	Longdraft Rd	Sidepath	Side TBD
Darnestown Rd	Jones La	Travilah Rd	Sidepath	North Side
Dufief Mill Rd	Darnestown Rd	Travilah Rd	Sidepath	East Side
Great Seneca Hwy	Great Seneca Creek	Longdraft Rd	Sidepath	North Side
Jones La	Darnestown Rd	Turkey Foot Rd	Sidepath	West Side
Longdraft Rd	Clopper Rd	Golden Post La	Sidepath	West Side
Longdraft Rd	Birdsong La	Quince Orchard Rd	Sidepath	West Side
Muddy Branch Rd	Darnestown Rd	Dufief Mill Rd	Sidepath	East Side
Riffle Ford Rd	Great Seneca Creek	Darnestown Rd	Conventional Bike Lanes	
CCT Trail	Great Seneca Creek	1000 Ft North of Watkins Mill Rd	Off-Road Trail	
PEPCO Trail	Great Seneca Creek	Travilah Rd	Off-Road Trail	
Shady Grove Rd	Travilah Commons Dr	Cavanaugh Dr	Sidepath	West Side
	Cavanaugh Dr	1000 Ft North of PEPCO Trail	Sidepath	East Side
Quince Orchard Rd	Hillstone Rd	Darnestown Rd	Sidepath	Both Sides
	Darnestown Rd	PEPCO Trail	Sidepath	West Side
Travilah Rd	Dufief Mill Rd	Darnestown Rd	Sidepath	North Side

R&D Village (DRAFT)



- | | | | | |
|---|---------------------------|---|---|--------------------|
|  | Policy Area |  |  | Trails |
|  | Parkland |  |  | Separated Bikeways |
|  | County Line |  |  | Striped Bikeways |
|  | Bus Rapid Transit Station | | | Shared Roads |
|  | Purple Line Station | | | |

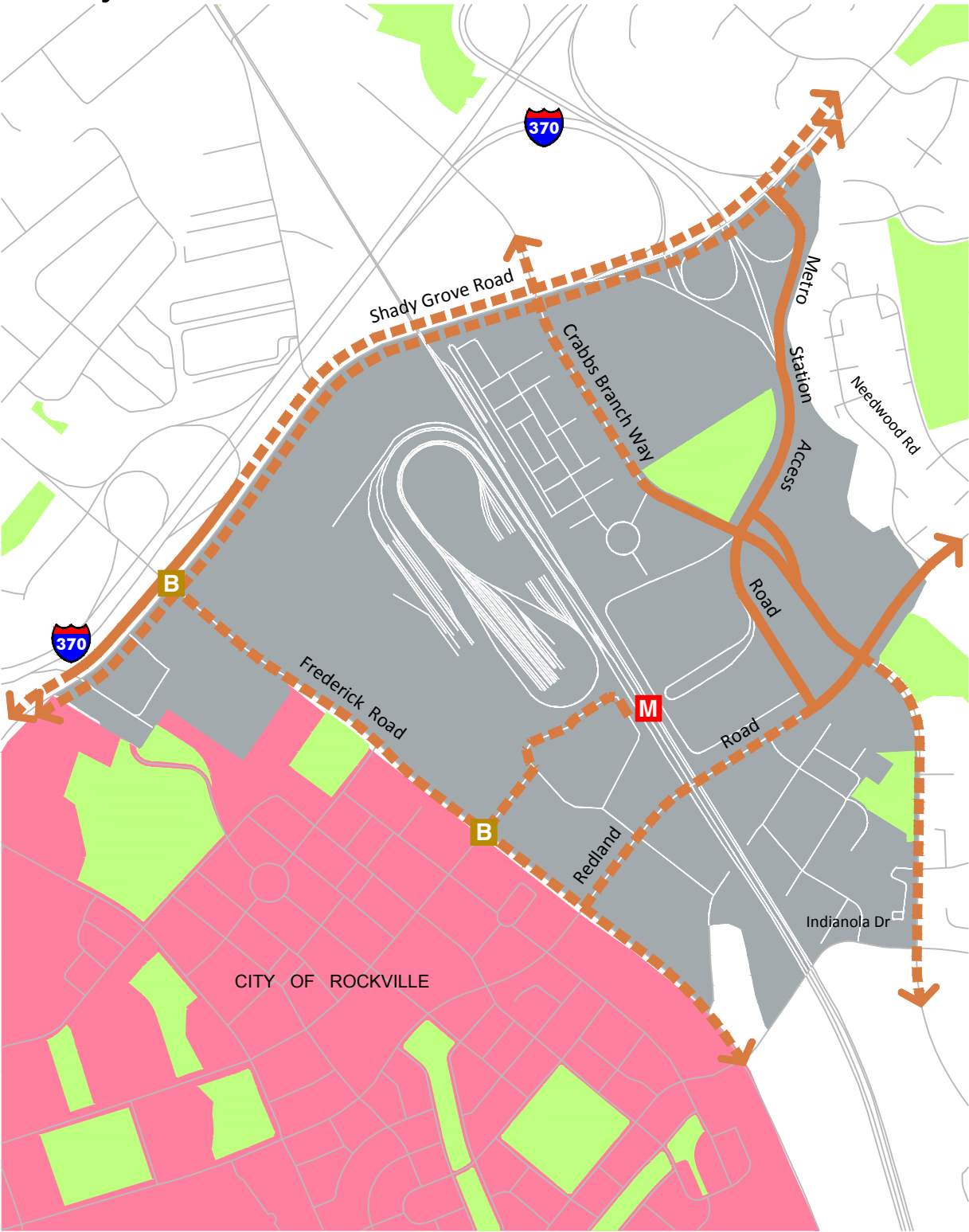
Note: White lines represent non-master planned bikeways











RD Village Policy Area

Bikeway	From	To	Bikeway Type	Configuration
Great Seneca Hwy	Sam Eig Hwy	Darnestown Rd	Sidepath	East Side
Sam Eig Hwy	City of Gaithersburg	Great Seneca Hwy	Sidepath	East Side
Key West Ave	Darnestown Road	Shady Grove Road	Sidepath	Both Sides
Muddy Branch Rd	City of Gaithersburg	Darnestown Road	Separated Bike Lanes	Two-Way, East Side
Darnestown Rd	Muddy Branch Road	W Montgomery Ave	Sidepath	Both Sides
Shady Grove Rd	I-270	Darnestown Rd	Sidepath	Both Sides
	Darnestown Rd	Traville Commons Dr	Sidepath	West Side
Travilah Rd Ext	Medical Center Dr Ext	Darnestown Rd	Sidepath	West Side
Travilah Rd	Darnestown Rd	400' North of Unicorn Way	Sidepath	West Side
Belward Campus Dr	Muddy Branch Road	Great Seneca Highway	Separated Bike Lanes	Two-Way, Both Sides
Decoverly Drive	Great Seneca Highway	City of Gaithersburg	Separated Bike Lanes	Two-Way, Both Sides
Blackwell Road	Darnestown Road	Shady Grove Road	Separated Bike Lanes	One-Way, Both Sides
Diamondback Drive	City of Gaithersburg	Decoverly Dr	Separated Bike Lanes	Two-Way, West Side
Broschart Road	Decoverly Dr	Medical Center Drive	Separated Bike Lanes	Two-Way, Both Sides
Johns Hopkins Drive	Belward Campus Drive	Key West Avenue	Separated Bike Lanes	Two-Way, Both Sides
Medical Center Drive Extended	Key West Avenue	Great Seneca Highway	Separated Bike Lanes	Two-Way, Both Sides
Medical Center Drive	Great Seneca Highway	Broschart Road	Separated Bike Lanes	Two-Way, Both Sides
	Broschart Road	Blackwell Road	Separated Bike Lanes	Two-Way, North Side
	Blackwell Road	Key West Avenue	Separated Bike Lanes	Two-Way, West Side
Omega Drive	Key West Avenue	City of Gaithersburg	Separated Bike Lanes	Two-Way, West Side
Street B-2	Broschart Road	Omega Dr	Separated Bike Lanes	Two-Way, Side TBD
Research Blvd	Omega Dr	Shady Grove Road	Separated Bike Lanes	Two-Way, Side TBD
Fields Rd	City of Gaithersburg	City of Gaithersburg	Sidepath	South Side
Medical Center Way	Medical Center Dr	Shady Grove Road	Separated Bike Lanes	One-Way, Both Sides
Traville Gateway Dr Ext	Medical Center Dr	Darnestown Rd	Separated Bike Lanes	One-Way, Both Sides
Glen Mill Rd	Darnestown Rd	Bailey Dr	Sidepath	Side TBD

Shady Grove Metro Station



- | | | | | | |
|---|---------------------------|--|----------|---|----------|
|  | City of Rockville |  | Existing |  | Proposed |
|  | Policy Area |  Separated Bikeways | | | |
|  | Parkland | | | | |
|  | Metro Rail Station | | | | |
|  | Bus Rapid Transit Station | | | | |

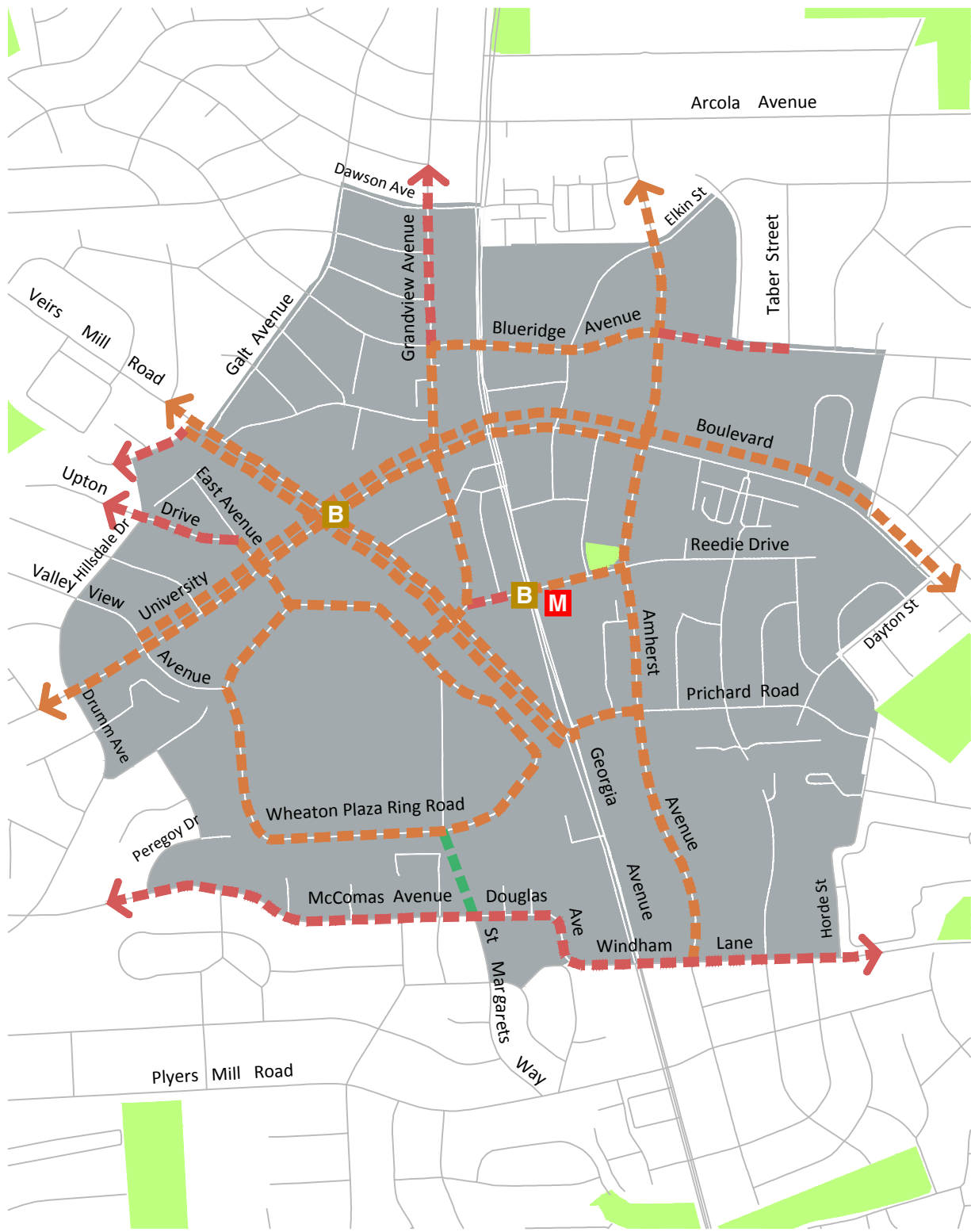
Note: White lines represent non-master planned bikeways










Shady Grove Metro Station

Bikeway	From	To	Bikeway Type	Configuration
Crabbs Branch Way	Shady Grove Rd	Indianola Dr	Sidepath	West Side
Frederick Rd	Shady Grove Rd	Indianola Dr	Sidepath	East Side
Redland Rd	Frederick Rd	Needwood Rd	Sidepath	North Side
Metro Station Access Rd	Shady Grove Rd	Redland Rd	Sidepath	East Side
Shady Grove Metro Parking Lot	Shady Grove Metro Station	Frederick Rd	Sidepath	
Shady Grove Rd	City of Rockville	Metro Station Access Rd	Sidepath	Both Sides

Wheaton CBD



- | | | |
|---|--|--|
|  Policy Area | Existing | Proposed |
|  Parkland |  Trails |  Separated Bikeways |
|  Metro Rail Station |  Shared Roads | |
|  Bus Rapid Transit Station | | |

Note: White lines represent non-master planned bikeways



Wheaton CBD

Bikeway	From	To	Bikeway Type	Configuration
University Blvd	Drumm Ave	Valley View Ave	Sidepath	South Side
	Valley View Ave	Amherst Ave	Separated Bike Lanes	Two-Way, Both Sides
	Amherst Ave	Dayton St	Sidepath	East Side
Veirs Mill Rd	200' West of Galt Ave	Galt Ave	Sidepath	North Side
	Galt Ave	Georgia Ave	Separated Bike Lanes	Two-Way, Both Sides
Amherst Ave	Elkin St	Windham Ln	Separated Bike Lanes	One-Way, Both Sides
Blueridge Ave	Grandview Ave	Amherst Ave	Separated Bike Lanes	One-Way, Both Sides
Blueridge Ave Ext	Amherst Ave	Taber St	Neighborhood Greenway	
Upton Dr	Hillsdale Dr	East Ave	Neighborhood Greenway	
East Ave	Upton Dr	University Blvd	Separated Bike Lanes	Two-Way, West Side Expand ROW to 65'
	University Blvd	Wheaton Plaza Ring Rd	Separated Bike Lanes	Two-Way, West Side
Grandview Ave	Dawson Ave	Blueridge Ave	Neighborhood Greenway	
	Blueridge Ave	Reedie Dr	Separated Bike Lanes	One-Way, Both Sides
Wheaton Plaza Entrance	Wheaton Plaza Ring Rd	Veirs Mill Rd	Separated Bike Lanes	One-Way, Both Sides
Reedie Dr	Veirs Mill Rd	Georgia Ave	Shared Street	
	Georgia Ave	Amherst Ave	Separated Bike Lanes	Two-Way, South Side
Wheaton Plaza Ring Road			Separated Bike Lanes	One-Way, Both Sides
Prichard Rd	Georgia Ave	Amherst Ave	Separated Bike Lanes	One-Way, Both Sides
Trail	Wheaton Plaza Ring Road	Douglas Ave	Off-Road Trail	
McComas Ave	Peregoy Dr	St Margarets Way	Neighborhood Greenway	
Douglas Ave	St Margarets Way	Windham La	Neighborhood Greenway	
Windham La	Douglas Ave	Horde St	Neighborhood Greenway	

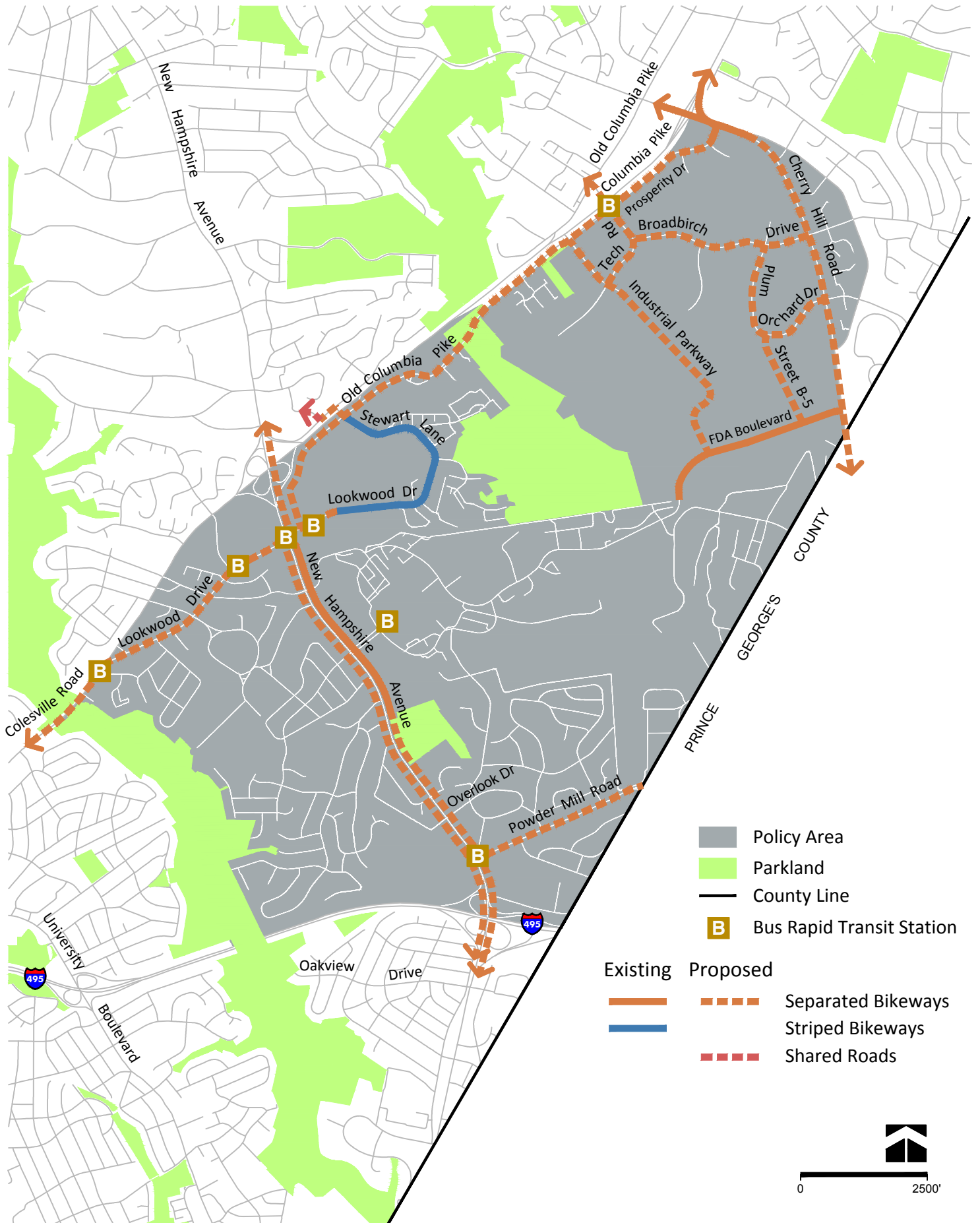
White Flint



White Flint Policy Area

Bikeway	From	To	Bikeway Type	Configuration
Rockville Pike	Towne Rd	Edson Ln	Separated Bike Lanes	Two-Way, Both Sides
	Edson Ln	Flanders Ave	Sidepath	Two-Way, Both Sides
Nebel St	Randolph Rd	Nicholson Ln	Separated Bike Lanes	One-Way, Both Sides
Nebel St Ext	Nicholson Ln	Rockville Pike	Separated Bike Lanes	One-Way, Both Sides
Edson La	Rockville Pike	Woodglen Dr	Separated Bike Lanes	One-Way, Both Sides
Executive Blvd	Old Georgetown Rd	Nicholson Ln	Separated Bike Lanes	TBD
Marinelli Rd	Executive Blvd	Nebel St	Separated Bike Lanes	TBD
Nicholson Ln	Old Georgetown Rd	Nebel St	Separated Bike Lanes	One-Way, Both Sides
	Nebel St	CSX Tracks	Sidepath	Side TBD
Towne Rd	Rockville Pike	Old Georgetown Rd	Separated Bike Lanes	Two-Way, Both Sides
Old Georgetown Rd	Towne Rd	Nicholson Ln	Sidepath	Both Sides
Old Georgetown Rd	Towne Rd	Rockville Pike	Separated Bike Lanes	Two-Way, Both Sides
	Rockville Pike	Nebel St	Separated Bike Lanes	Two-Way, North Side
Security Ln	Woodglen Dr	Rockville Pike	Separated Bike Lanes	
Woodglen Dr	Marinelli Rd	Edson Ln	Separated Bike Lanes	Two-Way, West Side
Montrose Pkwy	Towne Rd	Nebel St	Sidepath	North Side
Randolph Rd	Montrose Pkwy	CSX Tracks	Sidepath	South Side

White Oak



- Policy Area
- Parkland
- County Line
- B Bus Rapid Transit Station

- | Existing | Proposed | |
|---|---|--------------------|
| | | Separated Bikeways |
| | | Striped Bikeways |
| | | Shared Roads |



White Oak Policy Area

Bikeway	From	To	Bikeway Type	Configuration
New Hampshire Ave	Columbia Pike	Lockwood Dr	Sidepath	East Side
	Lockwood Dr	I-495	Sidepath	Both Sides
Prosperity Rd	Cherry Hill Rd	Tech Rd	Sidepath	East Side
Old Columbia Pike	Tech Rd	1000 Ft Southwest of Stewart La	Sidepath	East Side
	1000 Ft Southwest of Stewart La	Lockwood Dr	Separated Bike Lanes	Two-Way, East Side
FDA Blvd	Cherry Hill Rd	FDA Gate	Sidepath	North Side
Cherry Hill Rd	Columbia Pike	Prosperity Dr	Sidepath	South Side
	Prosperity Dr	Prince George's County	Separated Bike Lanes	Two-Way, South Side
Stewart La	Old Columbia Pike	Lockwood Dr	Conventional Bike Lanes	
Lockwood Dr	Stewart La	1500 Ft Northeast of New Hampshire Ave	Conventional Bike Lanes	
Lockwood Dr	1500 Ft Northeast of New Hampshire Ave	New Hampshire Ave	Sidepath	East Side
Lockwood Dr	New Hampshire Ave	Columbia Pike	Sidepath	East Side
Columbia Pike	Lockwood Dr	Northwest Branch	Sidepath	East Side
Broadbirch Dr	Tech Rd	Cherry Hill Rd	Separated Bike Lanes	Two-Way, South Side
Industrial Pkwy	Columbia Pike	FDA Blvd	Separated Bike Lanes	One-Way, Both Sides
Plum Orchard Dr	Broadbirch Dr	Cherry Hill Rd	Separated Bike Lanes	One-Way, Both Sides
Powder Mill Rd	New Hampshire Ave	Prince George's County	Sidepath	North Side
Street B-5	Plum Orchard Dr	FDA Blvd	Separated Bike Lanes	Two-Way, North Side
Tech Rd	Columbia Pike	Industrial Pkwy	Separated Bike Lanes	Two-Way, East Side