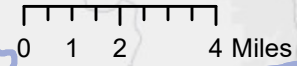
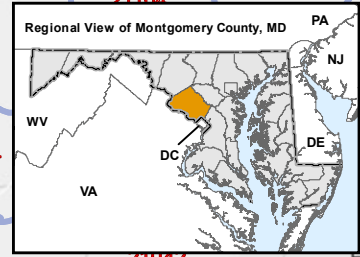
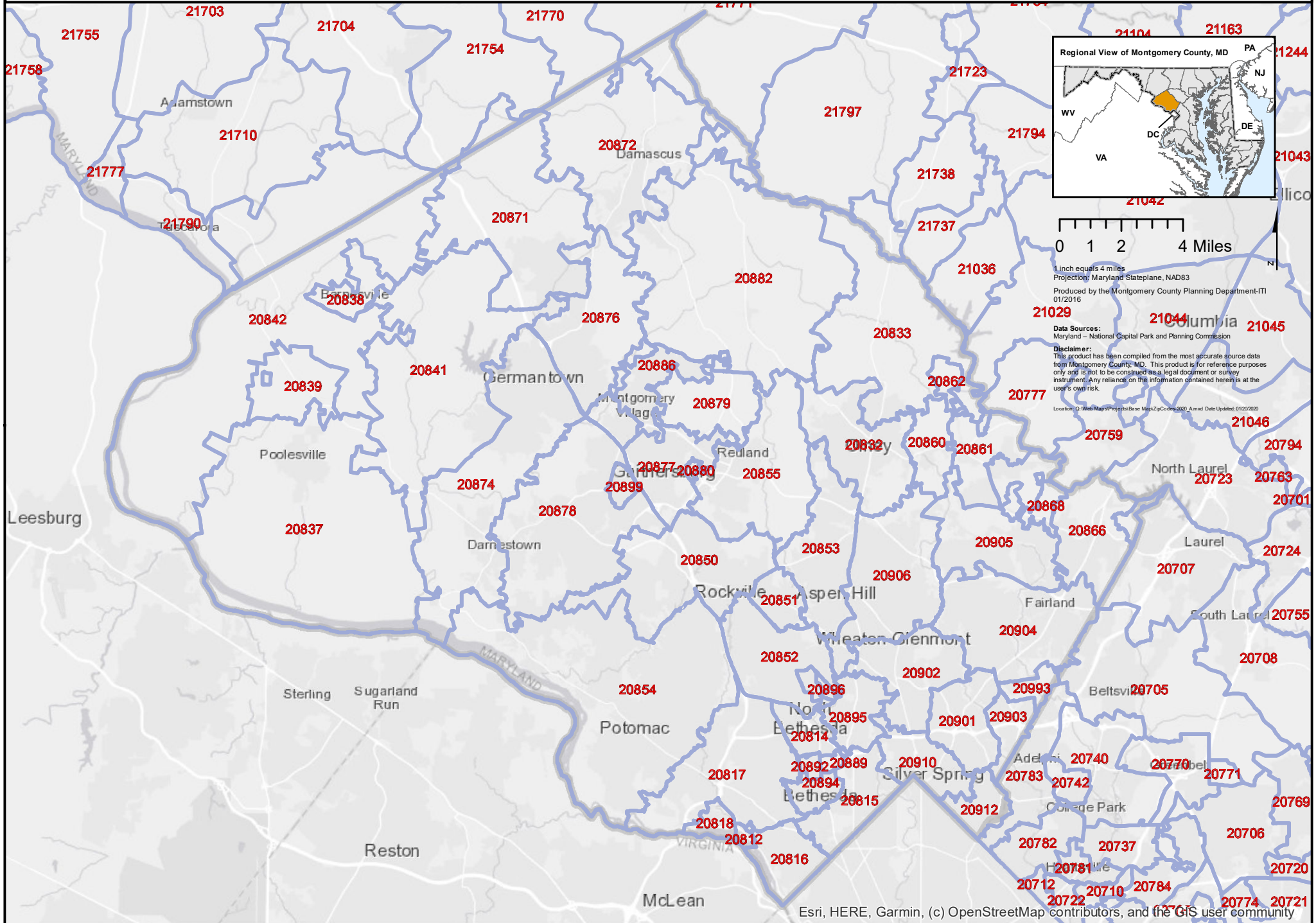


Zip Codes - Montgomery County, MD

April 2020



1 inch equals 4 miles
 Projection: Maryland Stateplane, NAD83
 Produced by the Montgomery County Planning Department-ITI
 01/2016
 Data Sources:
 Maryland - National Capital Park and Planning Commission

Disclaimer:
 This product has been compiled from the most accurate source data from Montgomery County, MD. This product is for reference purposes only and is not to be construed as a legal document or survey instrument. Any reliance on the information contained herein is at the user's own risk.

Location: O:\Web Maps\Projects\Base Maps\ZipCodes\2020_Amxd Date Updated: 01/20/2020